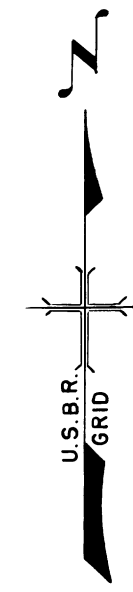
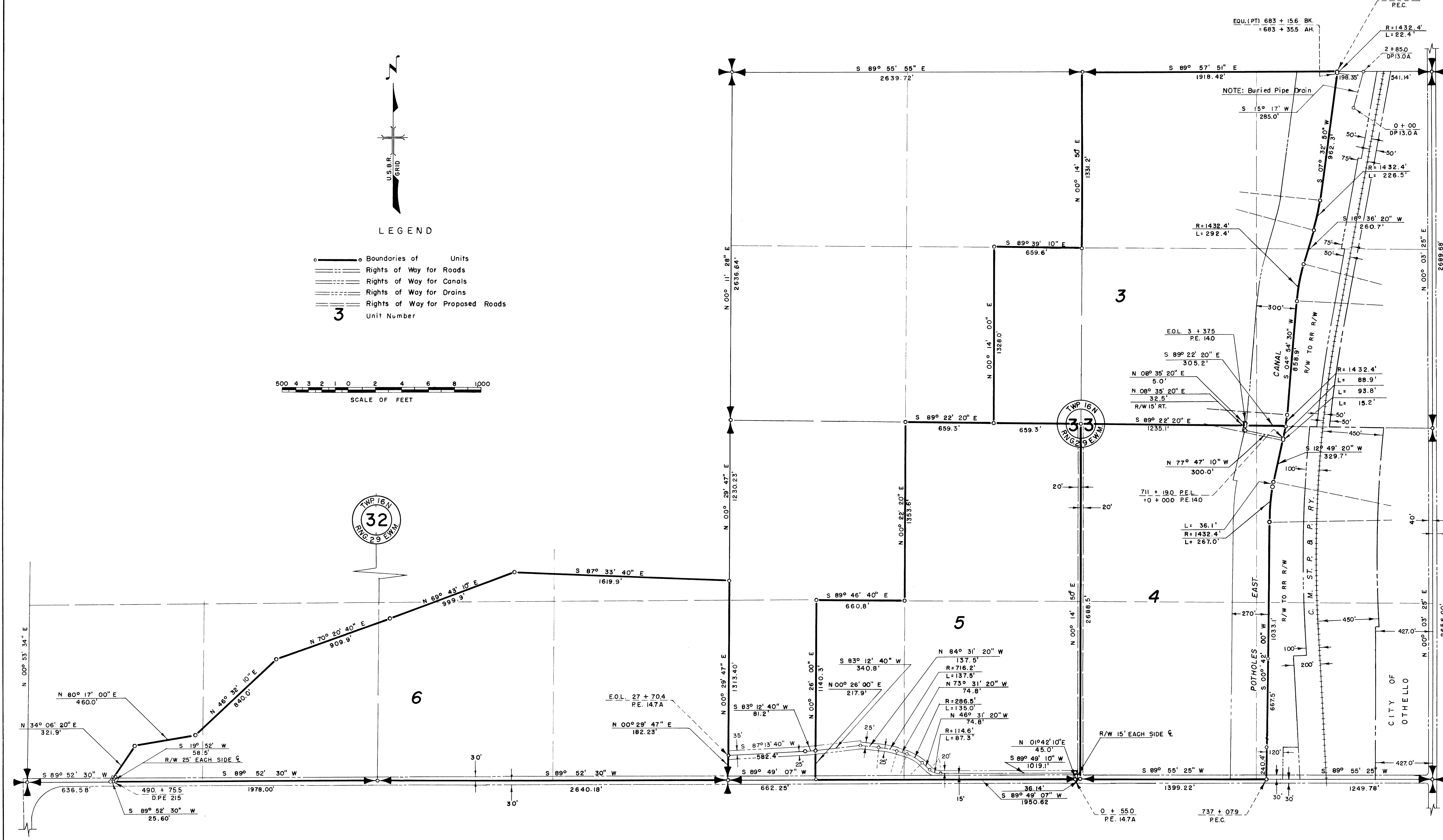
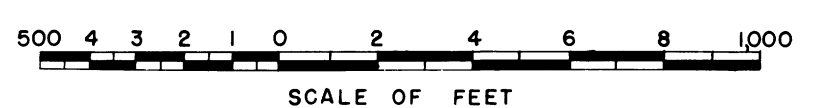


COLUMBIA BASIN PROJECT - IRRIGATION BLOCK 49
ADAMS COUNTY, WASHINGTON



LEGEND

- Boundaries of Units
- ▬ Rights of Way for Roads
- ▬ Rights of Way for Canals
- ▬ Rights of Way for Drains
- ▬ Rights of Way for Proposed Roads
- 3 Unit Number



Drawn O.W.B.
 Checked C.W.M. C.L.R.
 Surveys certified
A.J. Davidson
 Chief, Engr. Div.

DATE 9-7-62

REV. TO 7-29-66 C.M.C.

I certify that this is Sheet
 1 of 9 Supplemental Sheets
 of the Tenth Revision of the
 Final Farm Unit Plat of
 Irrigation Block 49.
M.B. Austin
 Regional Director (Act.)
 DATE 9-17-62

SHEETS NOT RECORDED