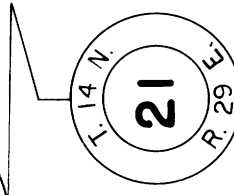
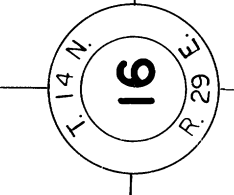
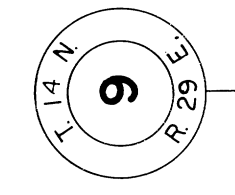
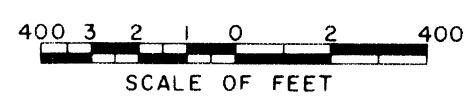


NOTE: Buried Pipe Drain R/W  
 ① 55' N. & 45' S.  
 ② 75' N. & 65' S.

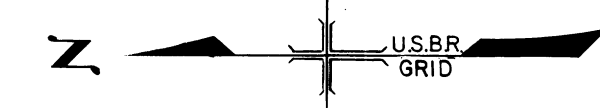


Drawn W.G.L.  
 Checked P.J.S.  
 Surveys certified  
J.D. Humes  
 Chief, Engr. Div.  
 DATE 1-8-59



LEGEND

- — ○ Boundaries of Units
- — — Rights of Way for Roads
- — — Rights of Way for Canals
- — — Rights of Way for Drains



37 Unit Number

THIS SHEET NOT RECORDED

REV. TO 6-28-79	<i>dc</i>
REV. TO 7-31-69	<i>CMc</i>
REV. TO 9-1-65	<i>Bbm</i>

I certify that this is Sheet 8 of 9 Supplemental Sheets of the Final Farm Unit Plat of Irrigation Block 21.

G.G. Stamm  
 Regional Director (Act.)  
 DATE 1-28-59