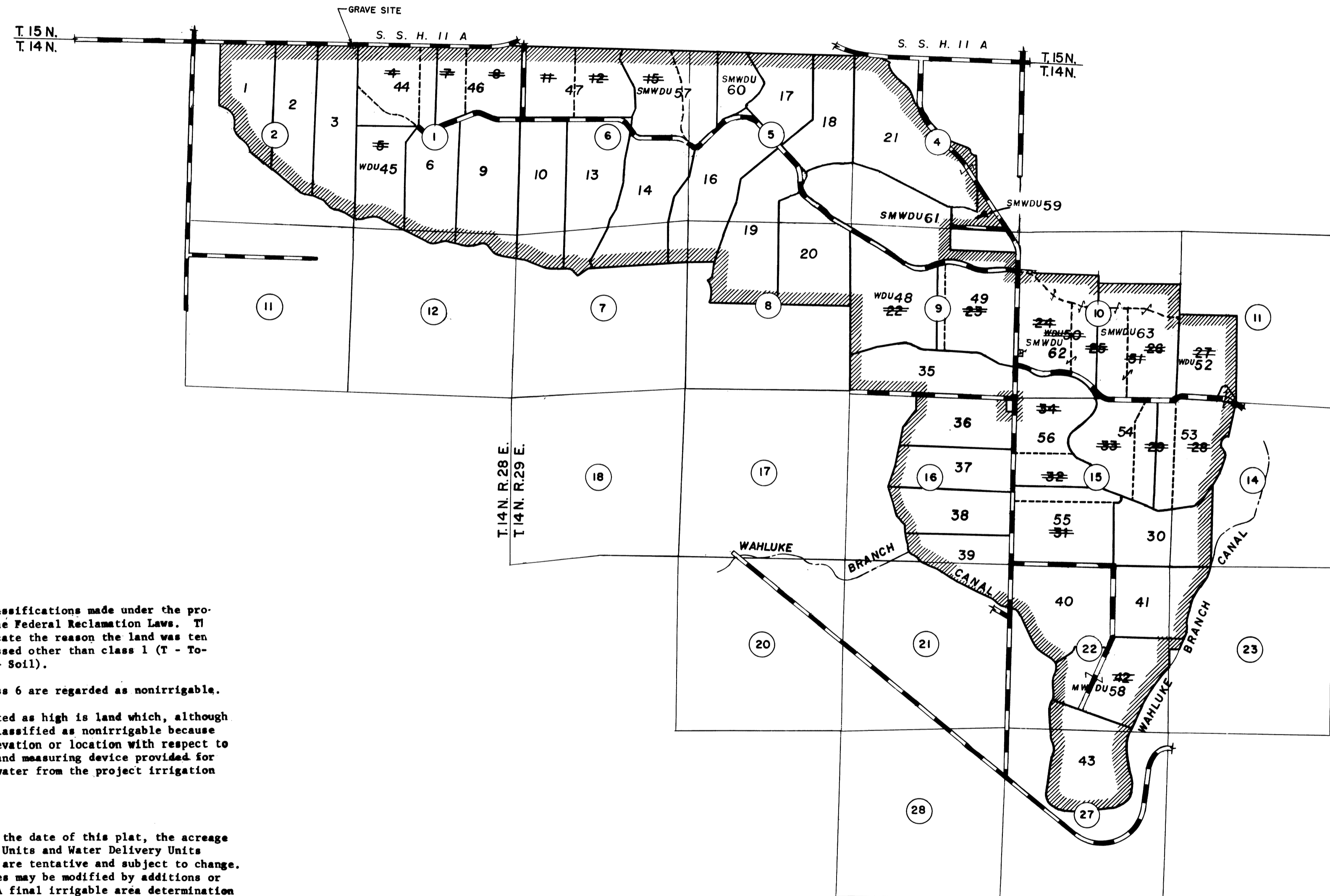


COLUMBIA BASIN PROJECT - IRRIGATION BLOCK 21
FRANKLIN COUNTY, WASHINGTON

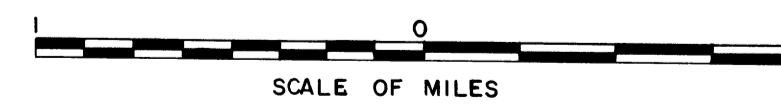
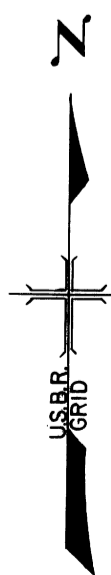


- 1/ Tentative classifications made under the provisions of the Federal Reclamation Laws. TI symbols indicate the reason the land was tentatively classed other than class 1 (T - Topography; S - Soil).
- 2/ Lands in class 6 are regarded as nonirrigable.
- 3/ Land designated as high is land which, although arable, is classified as nonirrigable because of higher elevation or location with respect to the turnout and measuring device provided for delivery of water from the project irrigation system.

NOTE: As of the date of this plat, the acreage for the Farm Units and Water Delivery Units shown hereon are tentative and subject to change. These acreages may be modified by additions or deletions. A final irrigable area determination for the Block will be made prior to the end of the development period for the Block for the purposes of water service and project construction repayment.

LEGEND

- BOUNDARY OF PLAT
- UNIT BOUNDARY
- ROAD THROUGH UNIT
- ROAD
- SECTION NUMBER
- UNIT NUMBER
- SECTION LINE
- FORMER BOUNDARY



REV. TO 7-31-67 *cm*