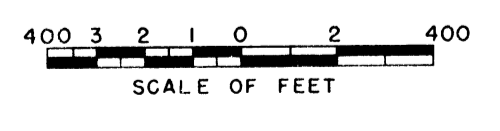
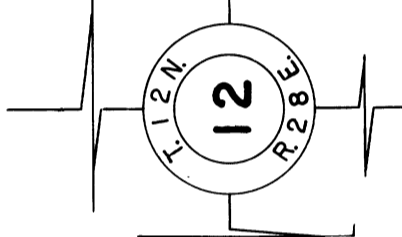
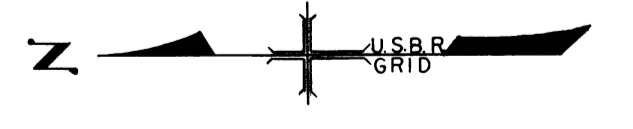


- 1 R=286.5' T=46.5' L=92.2'
- 2 R=286.5' T=36.6' L=72.9'
- 3 R=286.5' T=51.4' L=101.8'
- 4 R=191.0' T=39.5' L=77.9'
- 5 R=191.0' T=61.3' L=118.7'
- 6 R=286.5' T=108.5' L=207.4'
- 7 S 05° 52' E 358.7'
- 8 S 41° 29' E 284.7'
- 9 6+73.0 D19-157E =0+00D19-157F1 =0+00D19-157F2
- 10 7+83.0 D19-157E =0+00D19-157F3 =0+00D19-157F4
- 11 8+93.0 D19-157E =0+00D19-157F5 =0+00D19-157F6
- 12 10+03.0 D19-157E =0+00D19-157F7 =0+00D19-157F8
- 13 11+13.0 D19-157E =0+00D19-157F9 =0+00D19-157F10
- 14 12+23.0 D19-157E =0+00D19-157F11 =0+00D19-157F12
- 15 13+33.0 D19-157E =0+00D19-157F13 =0+00D19-157F14
- 16 14+43.0 D19-157E =0+00D19-157F15 =0+00D19-157F16
- 17 15+53.0 D19-157E =0+00D19-157F17 =0+00D19-157F18
- 18 16+63.0 D19-157E =0+00D19-157F19 =0+00D19-157F20
- 19 23+02.7 D19-157E =0+00D19-157F21
- 20 N 03° 00' W 198.4'
- 21 R=477.5' T=206.3' L=359.5'
- 22
- 23 1+67 D19-157F20 =495+89.1 WB5G
- 24 S 17° 31' W 28.8'
- 25 2+00.1 D19-157F20 =0+00D19-157F20A =0+00D19-157F20B
- 26 3+19.8 D19-157F20 =0+00D19-157F20C =0+00D19-157F20D
- 27 4+39.5 D19-157F20 =0+00D19-157F20E =0+00D19-157F20F
- 28 5+59.2 D19-157F20 =0+00D19-157F20G =0+00D19-157F20H
- 29 167.0' S 47° 46' E 33.1'
- 30 BURIED PIPE DRAIN R/W 55' N. & 45' S. & N 89° 07' E 110.0'
- 31 BURIED PIPE DRAIN R/W 45' W. & 55' E. & N 00° 03' W 2653.3'
- 32 BURIED PIPE DRAIN R/W 55' N. & 45' S. & TO STA. 1+67 TO STA. 1+67 TO END. S 88° 08' E 119.7'
- 33 EOL 11+90 D19-157F4
- 34 EOL 13+30 D19-157F8
- 35 EOL 13+35 D19-157F10
- 36 EOL 13+35 D19-157F12
- 37 EOL 13+10 D19-157F14
- 38 EOL 12+50 D19-157F16
- 39 EOL 12+00 D19-157F18
- 40 EOL 5+50 D19-157F21
- 41 N 37° 16' W 461.6'
- 42 EOL 8+00 D19-157F1
- 43 EOL 12+50 D19-157F7
- 44 EOL 12+50 D19-157F11
- 45 EOL 12+50 D19-157F13
- 46 EOL 12+50 D19-157F16
- 47 EOL 8+70 D19-157F17
- 48 EOL 2+30 D19-157F19
- 49 N 37° 45' E 230.0', 100'
- 50 NOTE: Buried Pipe Drain R/W 45' E. & to LAT. R/W W.
- 51 EOL 6+60 D19-157F22
- 52 NOTE: Buried Pipe Drain R/W to Drain E. & to Lat. r/w W. &
- 53 EOL 10+80 D19-157F20
- 54 EOL 10+00 D19-157F20A
- 55 EOL 7+00 D19-157F20C
- 56 EOL 6+00 D19-157F20E
- 57 EOL 5+00 D19-157F20G
- 58 EOL 8+00 D19-157F20B
- 59 EOL 7+00 D19-157F20D
- 60 EOL 6+00 D19-157F20F
- 61 EOL 5+00 D19-157F20H
- 62 EOL 4+80 D19-157F20J
- 63 NOTE: Buried Pipe Drain R/W 55' W. & 45' E. of &
- 64 NOTE: Buried Pipe Drain R/W 55' W. & to Lat. r/w E.
- 65 BURIED PIPE DRAIN R/W 45' W. & 55' OR to LAT. R/W E.
- 66 BURIED PIPE DRAIN R/W 55' OR to LAT. R/W W. & 45' E. &
- 67 45' N. & TO W.W. S.
- 68 TO LAT. W. & 65' E.
- 69 75' W. & 65' E.



- LEGEND**
- Boundaries of Units
  - Rights of Way for Roads
  - Rights of Way for Canals
  - Rights of Way for Drains



**169** Unit Number  
 --- Former Unit Boundary

REV. TO 11-5-81	de
REV. TO 10-1-80	de
REV. TO 12-28-73	de
REV. TO 9-1-65	slm

I certify that this is Sheet 12 of 12 Supplemental Sheets of the Third Revision of the Final Form Unit Plat of Irrigation Block 20

H.T. Nelson  
 Regional Director  
 DATE 8-4-61