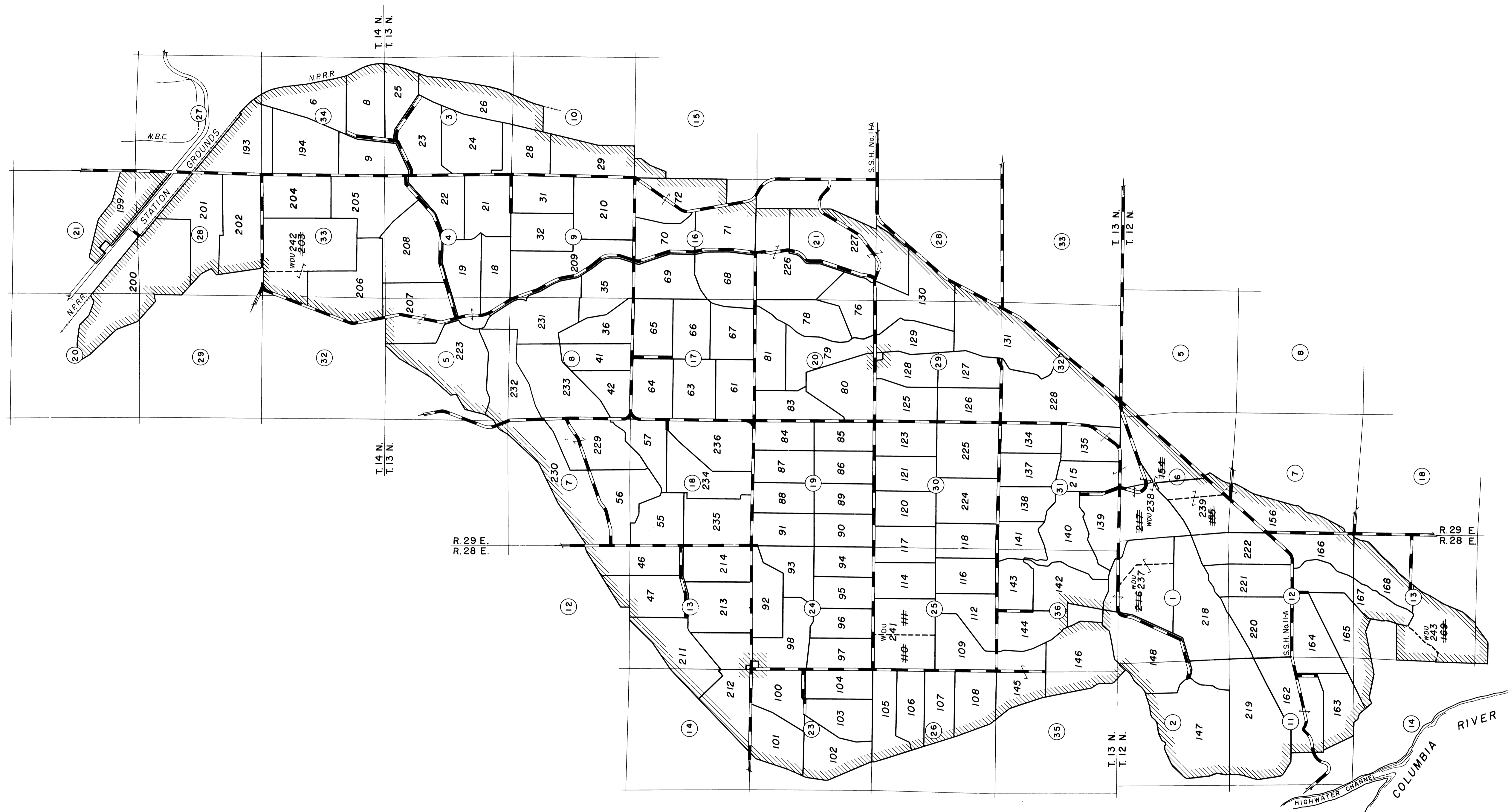


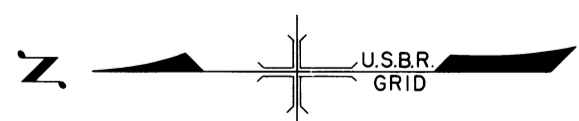
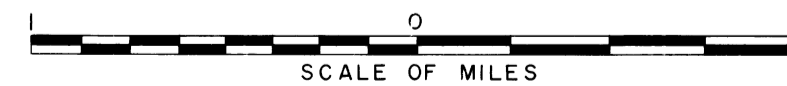
COLUMBIA BASIN PROJECT - IRRIGATION BLOCK 20
FRANKLIN COUNTY, WASHINGTON



THIS SHEET NOT RECORDED

LEGEND

- BOUNDARY OF PLAT
- UNIT BOUNDARY
- ROAD THROUGH UNIT
- ROAD
- SECTION NUMBER
- UNIT NUMBER
- SECTION LINE
- FORMER UNIT BOUNDARY



Drawn H.M.R.
Checked J.L.R.
Surveys certified

Chief, Engr. Div.

DATE _____

REV. TO 7-29-66	<i>C.H.W.</i>
REV. TO 9-1-65	<i>B.M.</i>
REV. TO 10-7-64	<i>B.M.</i>
REV. TO 10-1-63	<i>C.H.W.</i>

I certify that this is Sheet 1 of 2 General Map Sheets of the _____ Revision of the Final Farm Unit Plat for Irrigation Block 20 showing the farm unit boundaries and a tabulation of the acreages by land classes in each farm unit.

Regional Director _____

DATE _____