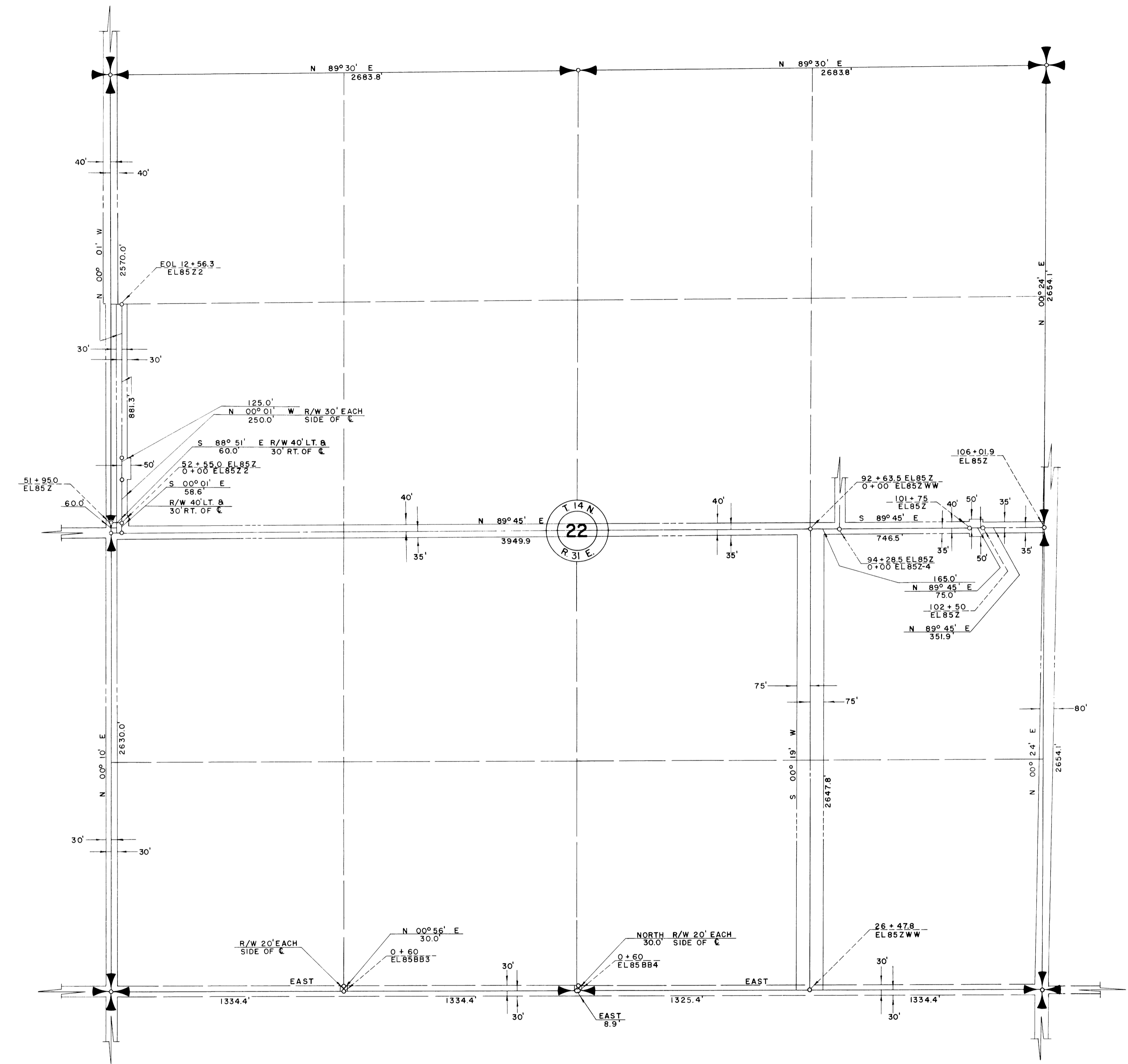
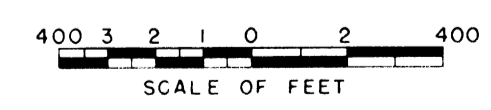


14



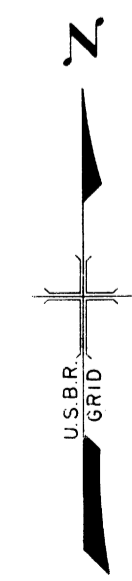
33

Drawn G.R.R.  
 Checked J.L.R.  
 Surveys certified  
A.J. Davidson  
 Chief, Engr. Div.  
 DATE 7-11-60



LEGEND

- ==== Rights of Way for Roads
- ==== Rights of Way for Canals
- ==== Rights of Way for Drains
- ==== Rights of Way for Proposed Roads



NOTE: This drawing supersedes and replaces Drawing No. 34 attached to and filed with Form Unit Plat of Irrigation Block 18, as recorded in Franklin County on Jan. 11, 1956

M.B. Austin  
 Regional Director (Act.)  
 DATE 7-22-60