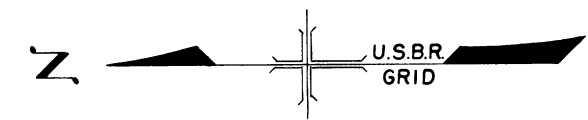
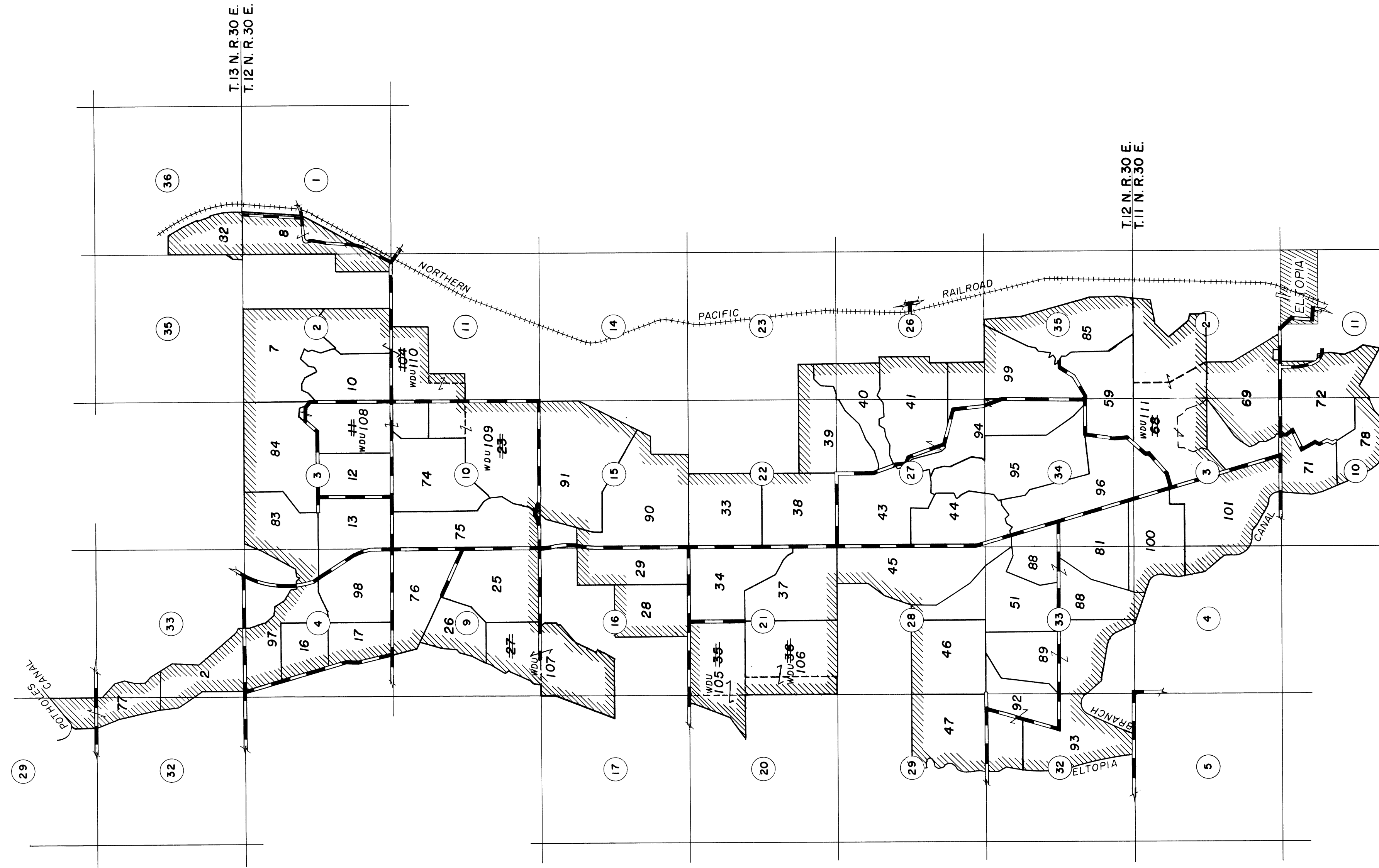
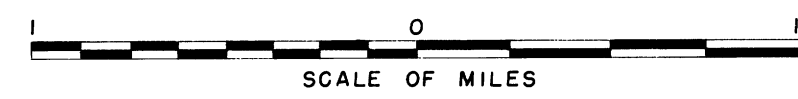


COLUMBIA BASIN PROJECT - IRRIGATION BLOCK 13
FRANKLIN COUNTY, WASHINGTON



- LEGEND
- BOUNDARY OF PLAT
 - UNIT BOUNDARY
 - ROAD THROUGH UNIT
 - ROAD
 - SECTION NUMBER
 - UNIT NUMBER
 - SECTION LINE
 - FORMER BOUNDARY



Drawn J.W.S.
Checked J.L.R.
Surveys certified
A.J. Davidson
Chief, Engr. Div.
DATE 6-22-62

THIS SHEET NOT RECORDED

REV. TO 12-31-65	<u>B.J.M.</u>
REV. TO 9-1-64	<u>B.J.M.</u>

I certify that this is Sheet 1 of 2 General Map Sheets of the Seventh Revision of the Final Farm Unit Plat for Irrigation Block 13 showing the farm unit boundaries and a tabulation of the acre ages by land classes in each Farm Unit.

M.B. Austin
Regional Director (Act.)
DATE 7-6-62