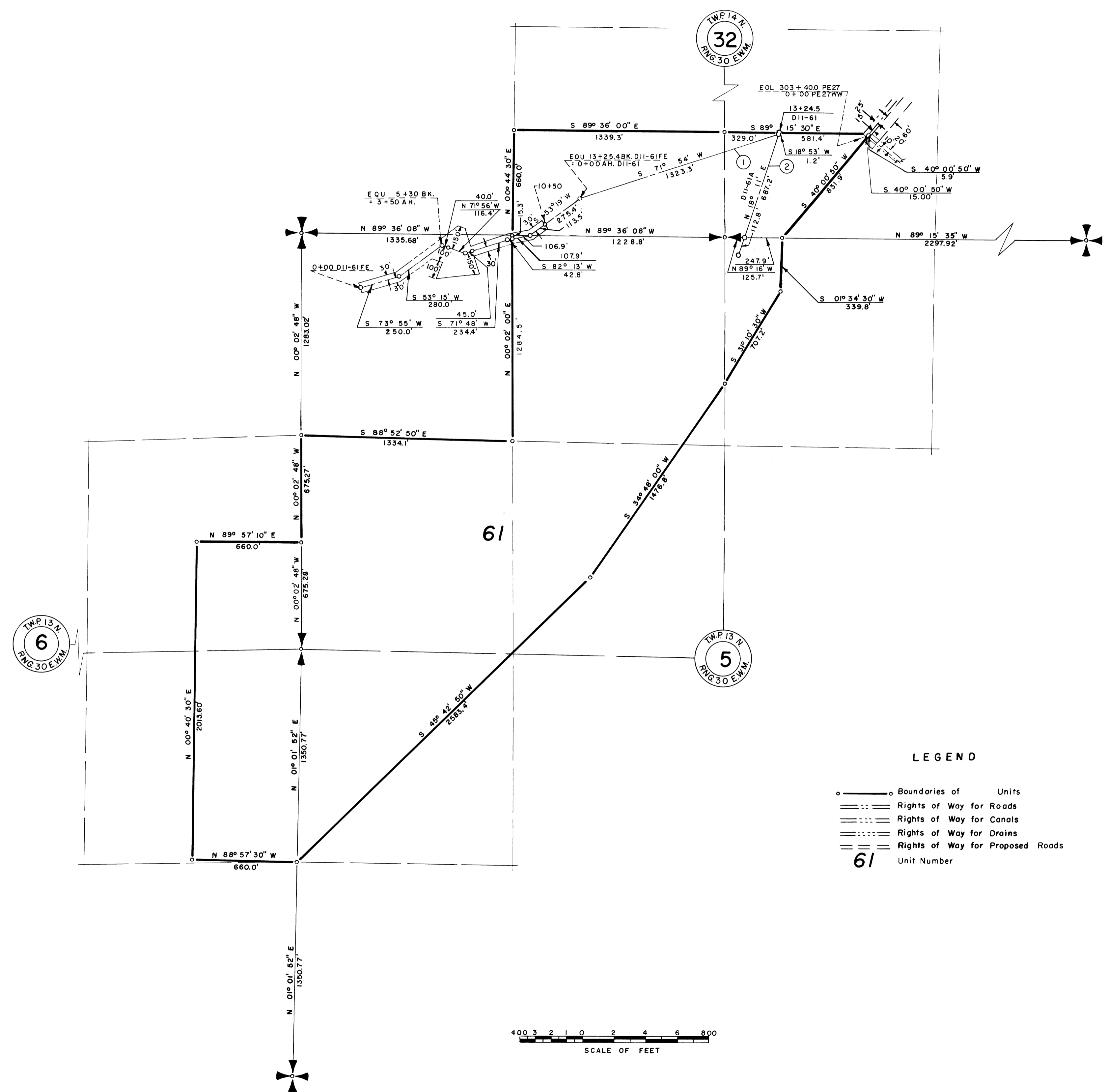


COLUMBIA BASIN PROJECT - IRRIGATION BLOCK 61 FRANKLIN COUNTY, WASHINGTON

NOTE: Buried Pipe Drain R/W
① 45° N. & 55° S.
② 55° W. & 45° E.



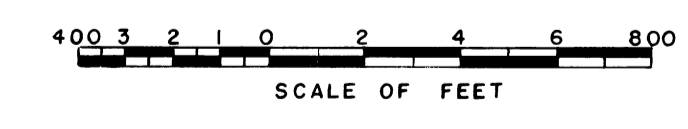
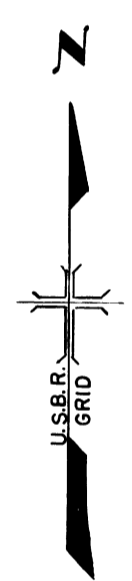
TWP 13 N
RNG 30 E W.M.
6

TWP 14 N
RNG 30 E W.M.
32

TWP 13 N
RNG 30 E W.M.
5

LEGEND

- ———○ Boundaries of Units
- ==== Rights of Way for Roads
- ==== Rights of Way for Canals
- ==== Rights of Way for Drains
- ==== Rights of Way for Proposed Roads
- 61 Unit Number



Drawn J.W.S.
Checked J.L.R.-R.L.J.
Surveys certified

L. V. Downs
Chief, Engr. Div.

DATE Jan. 21, 1952

REV. TO 12-28-73 ds

I certify that this is Sheet
12 of 12 Supplemental Sheets
of the ~~Revision of~~
the Final Farm Unit Plat of
Irrigation Block 61.
H.T. Nelson
Regional Director
DATE 2/13/52