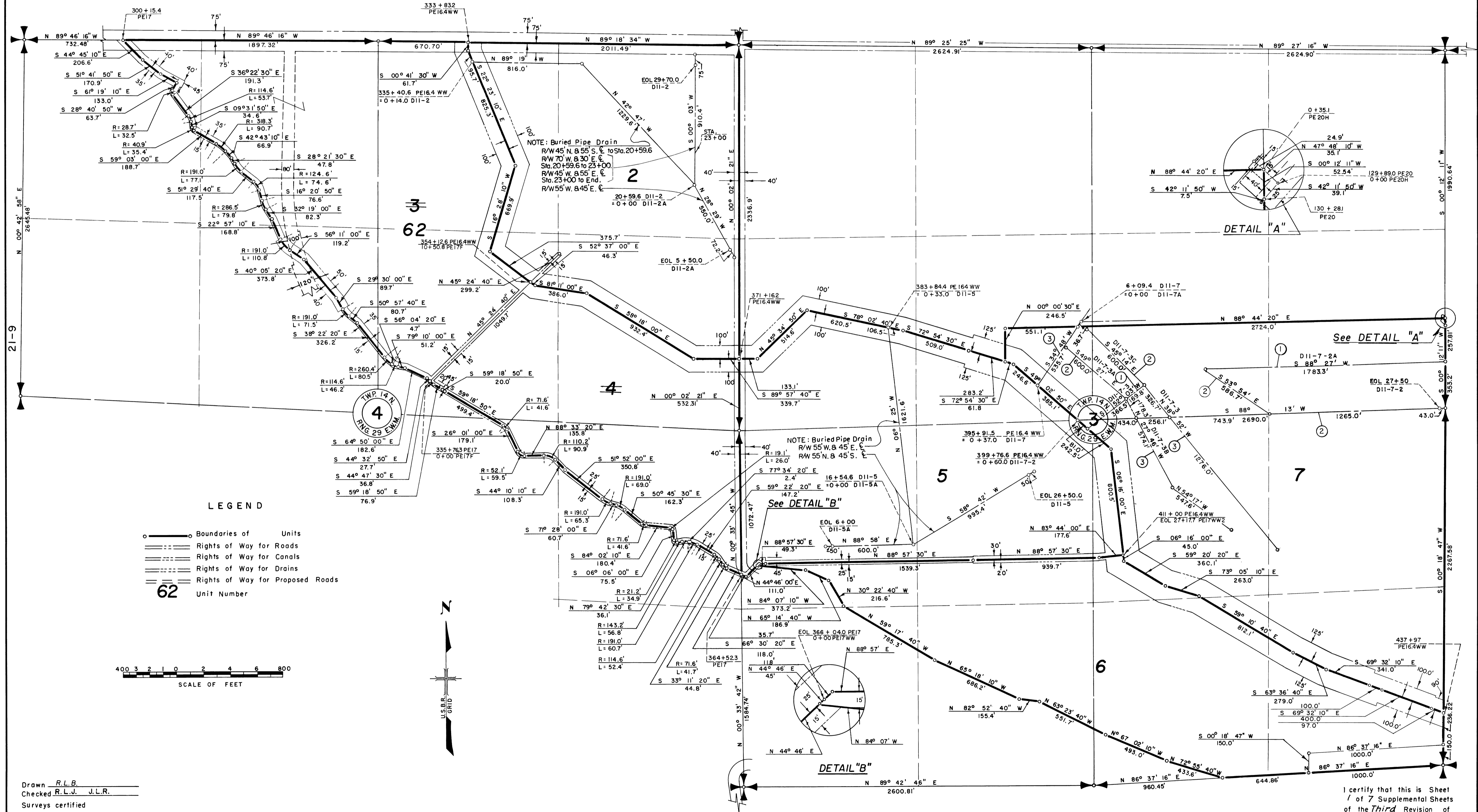


# COLUMBIA BASIN PROJECT - IRRIGATION BLOCK II

## FRANKLIN COUNTY, WASHINGTON

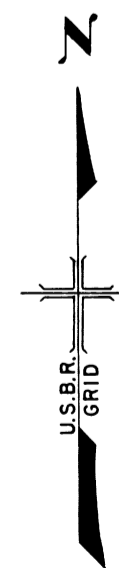
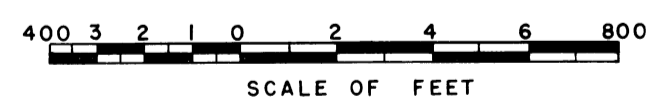
NOTE: Buried Pipe Drain R/W

- ① 55' N. & 45' S.
- ② 45' N. & 55' S.
- ③ 45' W. & 55' E.



### LEGEND

- Boundaries of Units
  - - - Rights of Way for Roads
  - · · Rights of Way for Canals
  - · - Rights of Way for Drains
  - == Rights of Way for Proposed Roads
- 62 Unit Number



Drawn R.L.B.  
 Checked R.L.J. J.L.R.  
 Surveys certified  
A.J. Davidson  
 Chief, Engr. Div.

DATE 6-13-62

REV. TO 12-31-65	<u>ds</u>
REV. TO 7-31-67	<u>Cmc</u>

I certify that this is Sheet 1 of 7 Supplemental Sheets of the Third Revision of the Final Farm Unit Plat of Irrigation Block II.  
M.B. Austin  
 Regional Director  
 DATE 7-6-62