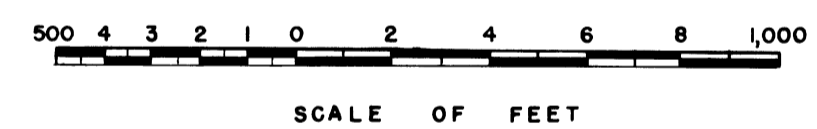
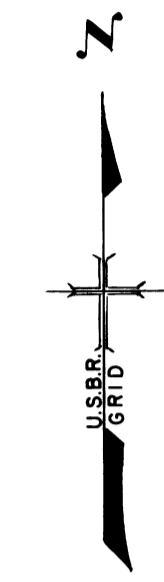
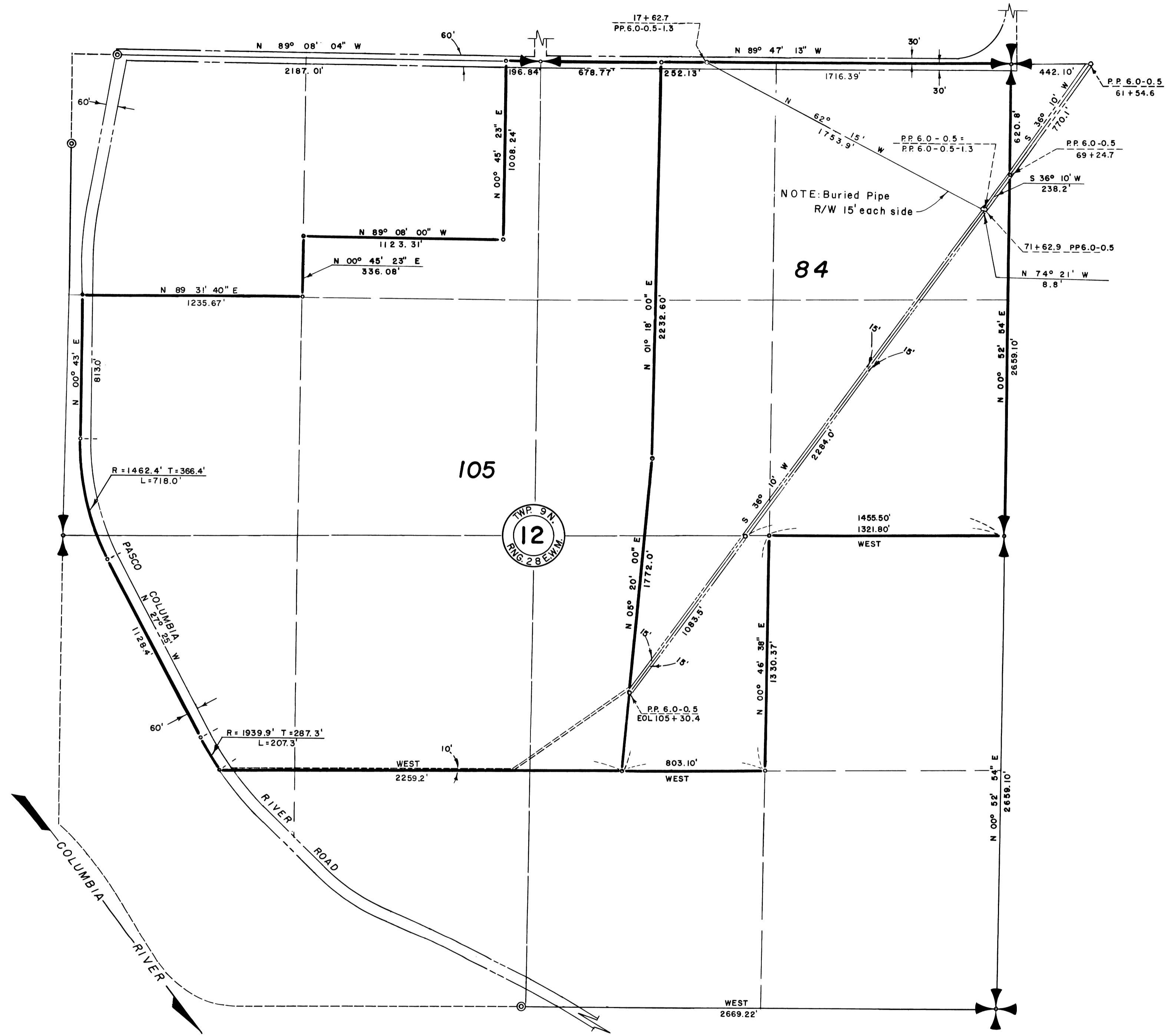


COLUMBIA BASIN PROJECT - IRRIGATION BLOCK I
FRANKLIN COUNTY, WASHINGTON



- LEGEND
- ——— ○ Boundaries of Units
 - ==== Rights of Way for Roads
 - ==== Rights of Way for Canals
 - ==== Rights of Way for Proposed Roads
 - ==== Rights of Way for Drains

84 Unit Number

THIS SHEET NOT RECORDED

Drawn O.W.R.
 Checked T.H.B. - C.W.M.
 Surveys certified
J.D. Humes
 Chief of Div.
 of D&C.
 DATE 6-13-55

REV. TO 4-4-74	<u>dc</u>
REV. TO 9-1-65	<u>Bry</u>

I certify that this is Sheet
 7 of 7 Supplemental Sheets
 of the third Revision of the
 Farm Unit Plot for Irrigation
 Block I.

Wm. H. Tuller
 Regional Director (Acting)

DATE 8-5-55