



San Antonio Reservoir

Nacimiento Reservoir

Santa Margarita Lake

Lopez Lake

Lake Cachuma

Lake Casitas

Lake Piru

Castaic Lake

Approximate Driving Distance from Lake Cachuma:

- San Antonio Reservoir -- 122 mi.
- Nacimiento Reservoir -- 118 mi.
- Santa Margarita Lake -- 90 mi.
- Lopez Lake -- 64 mi.
- Lake Casitas -- 41 mi.
- Lake Piru -- 101 mi.
- Castaic Lake -- 95 mi.

Legend

- Harbor
- Interstate or US Highway
- State, County or Other Road
- County Boundary

Managed Areas

- Federal Managed Area
- State Managed Area
- Bird Sanctuary
- Indian Reservation
- Military Reservation
- Wilderness (BLM) or Wilderness Study Area
- Urban Area

Data Sources:
 - Roads, administrative boundaries and water bodies provided by TIGER® 1990 & 2000 Data
 - Managed Areas Database provided by the Remote Sensing Research Unit, University of California, Santa Barbara.
 - Managed Areas supplemented by USGS Federal Lands.

T:\Lake_Cachuma\deliverables\mp-figures.apr

Figure 3.9-2. Other Water Recreation Parks in the Region




Figure 3.9-3. Layout of Live Oak Campground

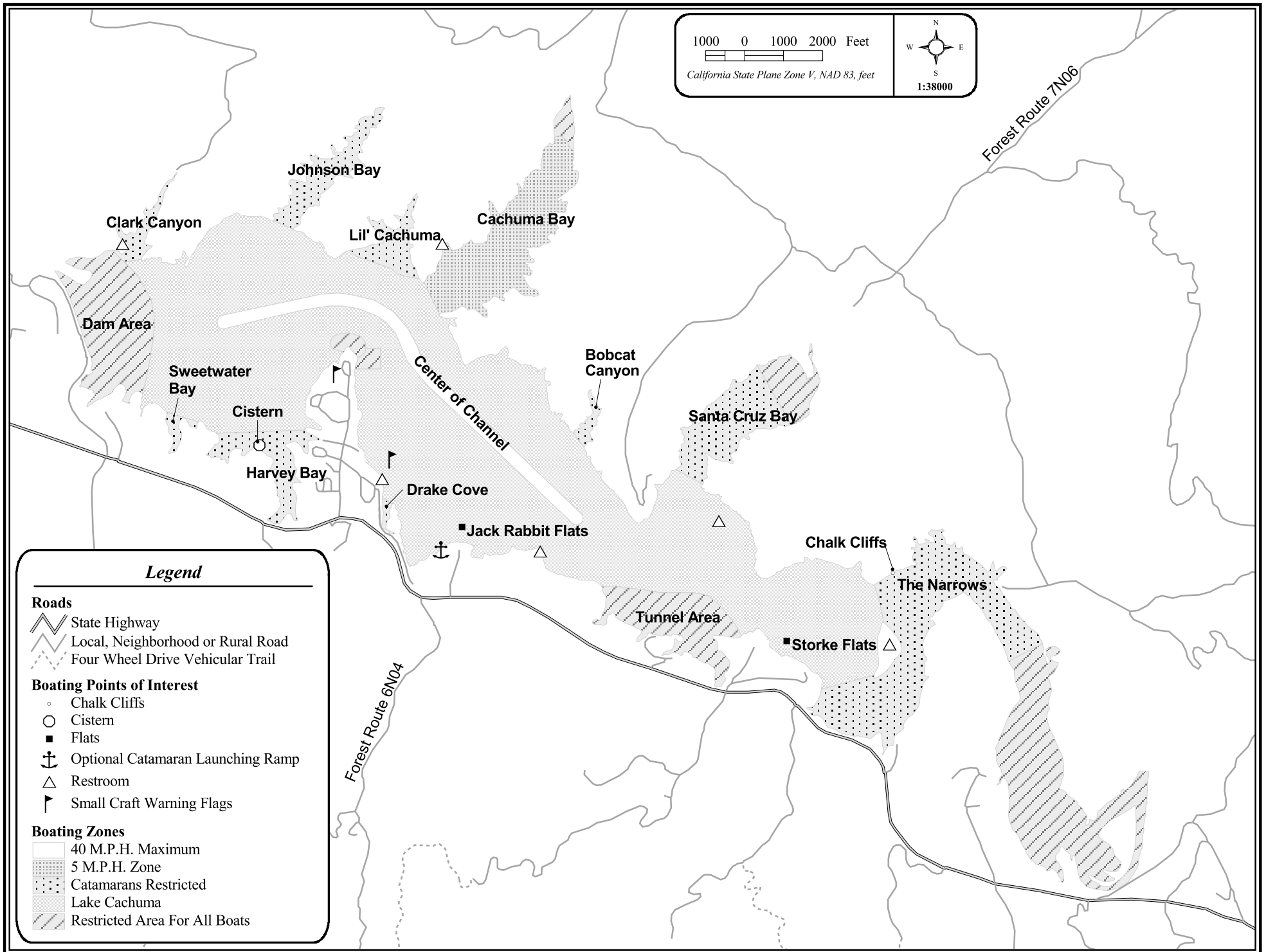


Figure 3.9-4. Boating in Cachuma Lake

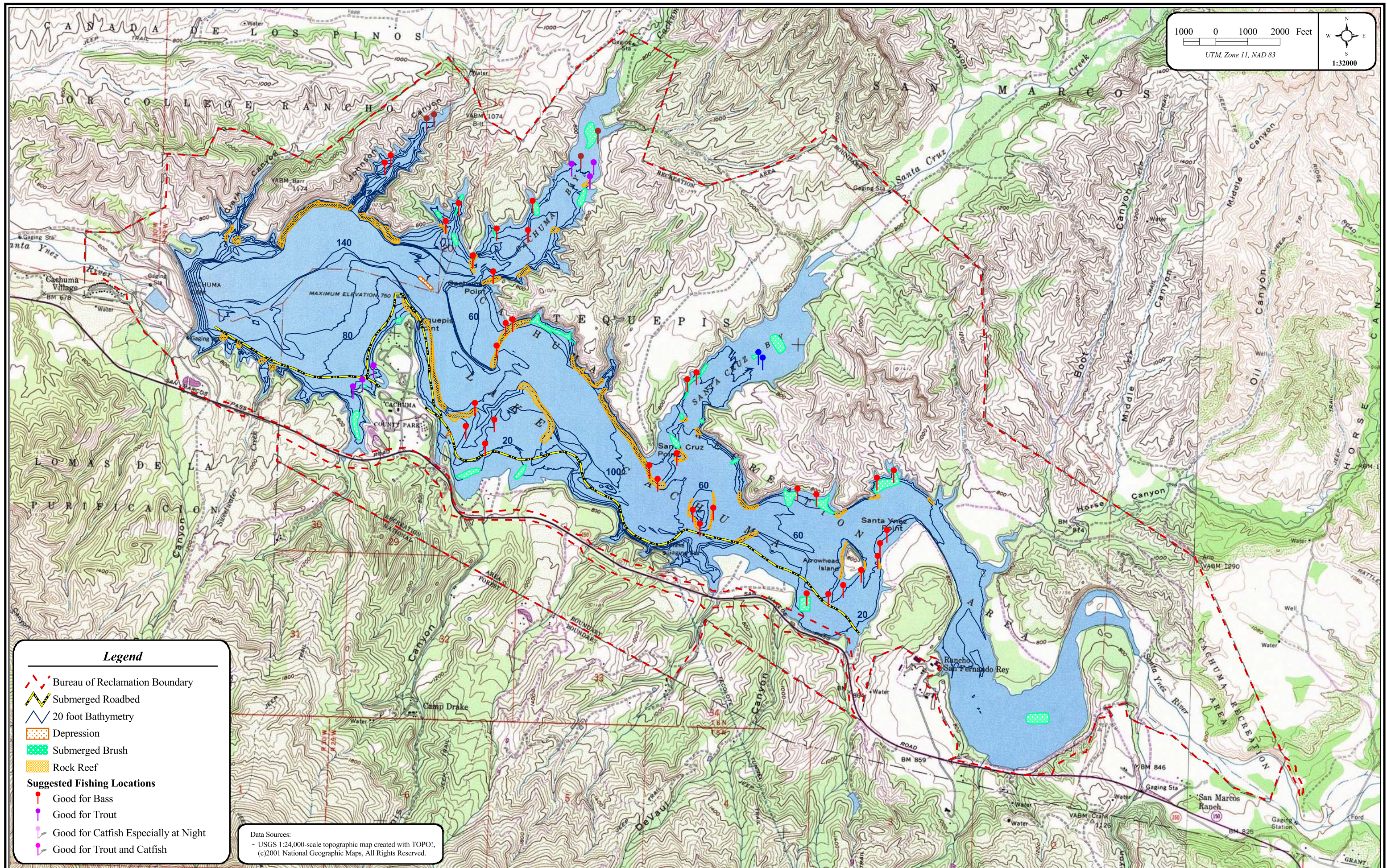


Figure 3.9-5. Fishing Features at Cachuma Lake

F:\Lake_Cachuma\deliverables\RMP\landuse\mgf\Roads&Trails.mxd

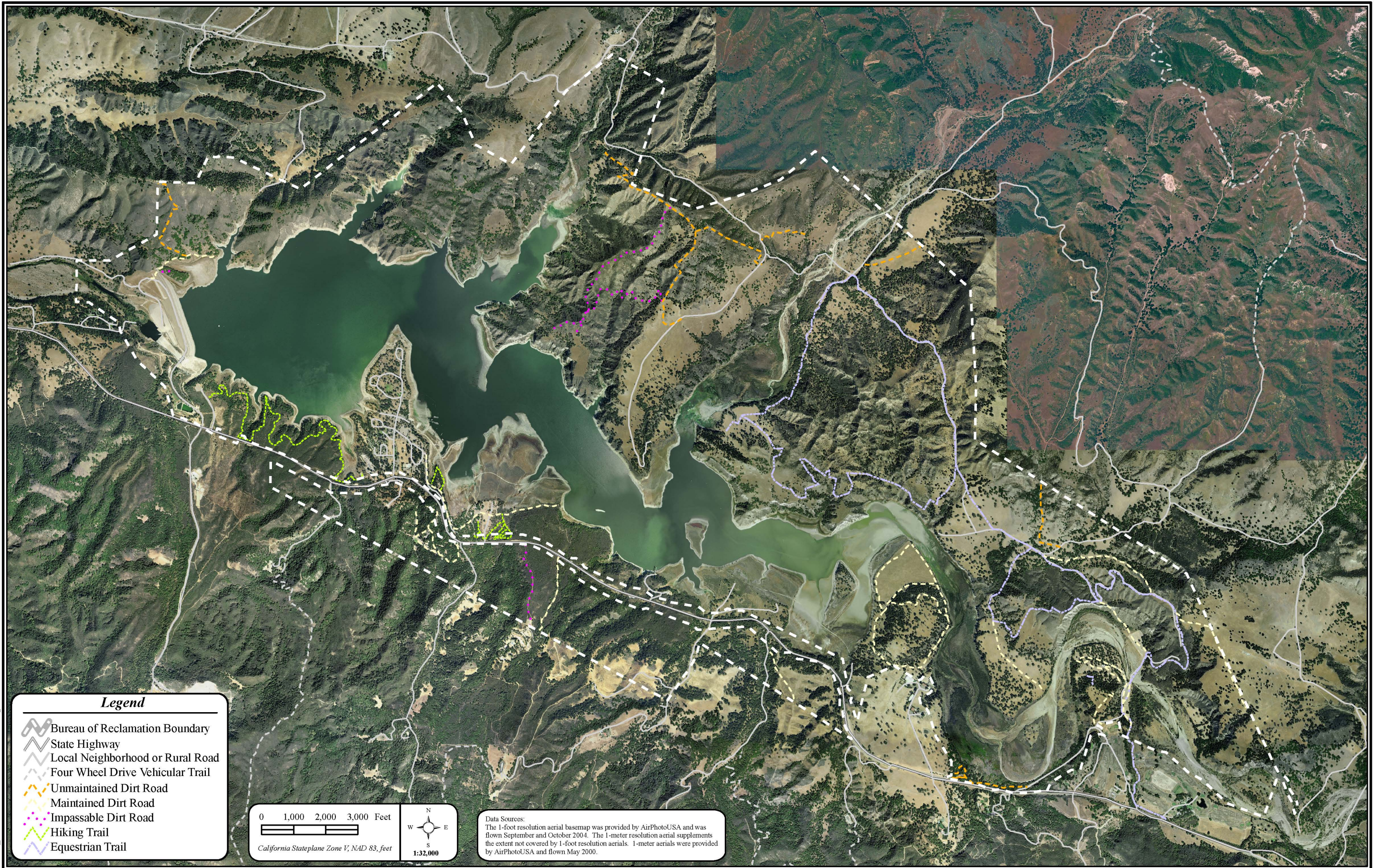


Figure 3.9-6. Road and Trails at Cachuma Lake

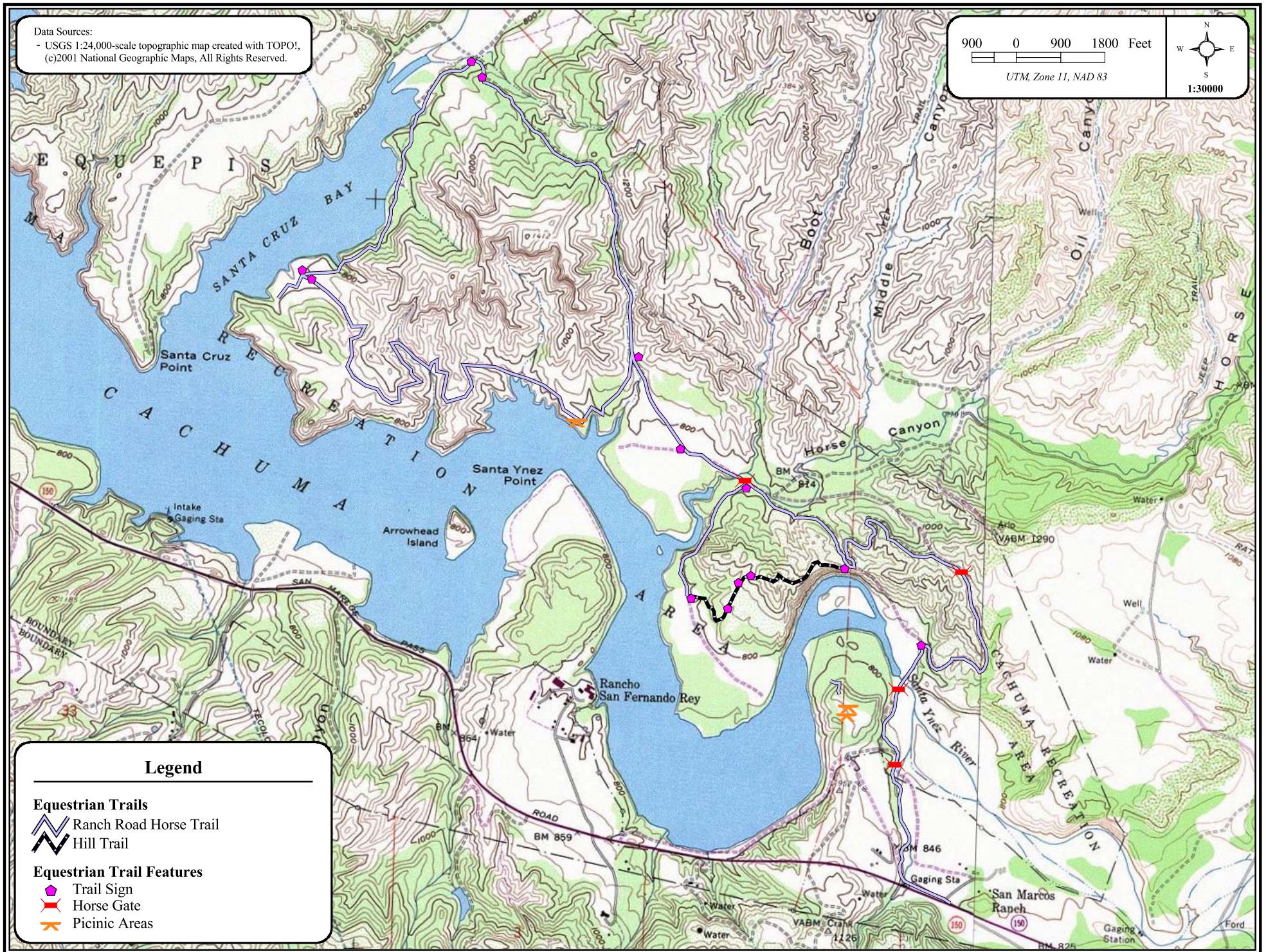


Figure 3.9-7. Equestrian Trails at Cachuma Lake