

## Appendix W – Attachment 1

# Attachment W.1 Reservoir Storage and Release Figures for No Action and Action Alternatives

This attachment includes a series of figures with reservoir storage and release figures for the No Action Alternative and Alternatives 1 through 4. The figures include storage and release details for Trinity Lake and Trinity River (Figures W1-1 to W1-4); Shasta Lake (Figures W1-5 and W1-6); Sacramento River (Figures W1-7 and W1-8); Folsom Lake (Figures W1-9 and W1-10); American River (Figures W1-11 and W1-12); New Melones Lake (Figures W1-13 and W1-14); Stanislaus River (Figures W1-15 and W1-16); and Millerton Lake (Figures W1-17 to W1-20).

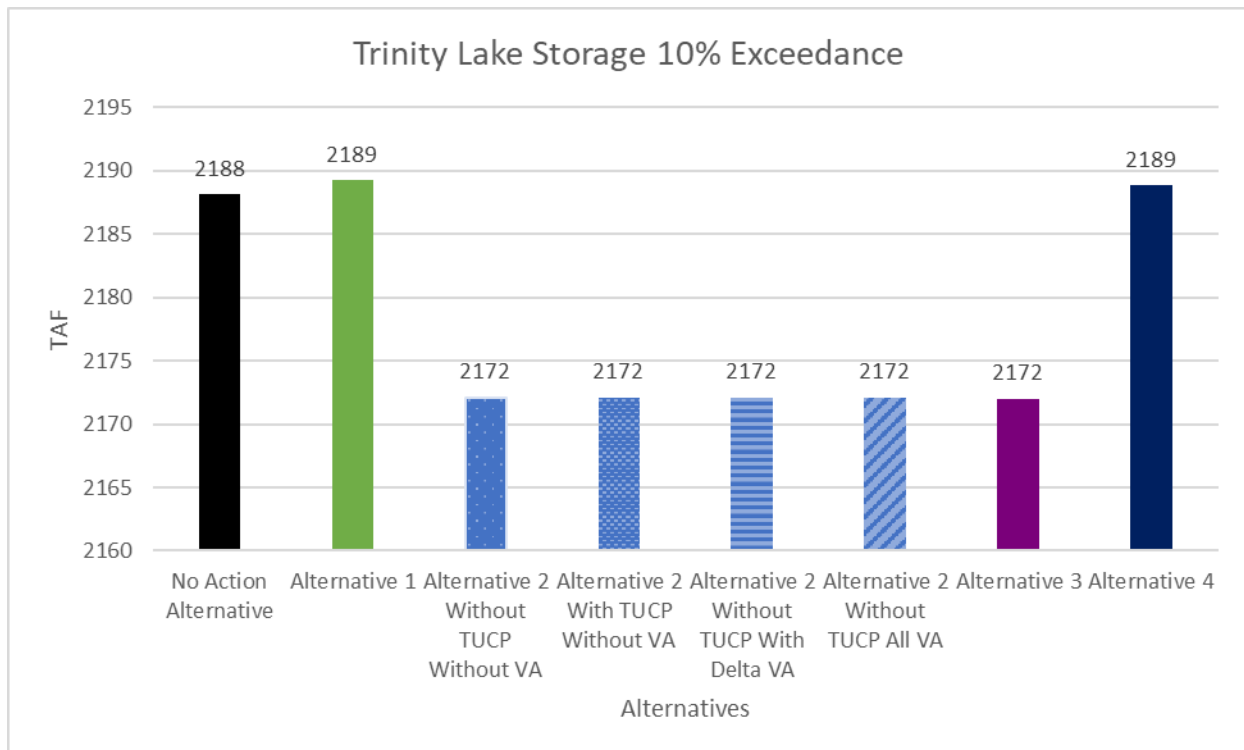


Figure W.1-1. Trinity Lake Storage 10% Exceedance

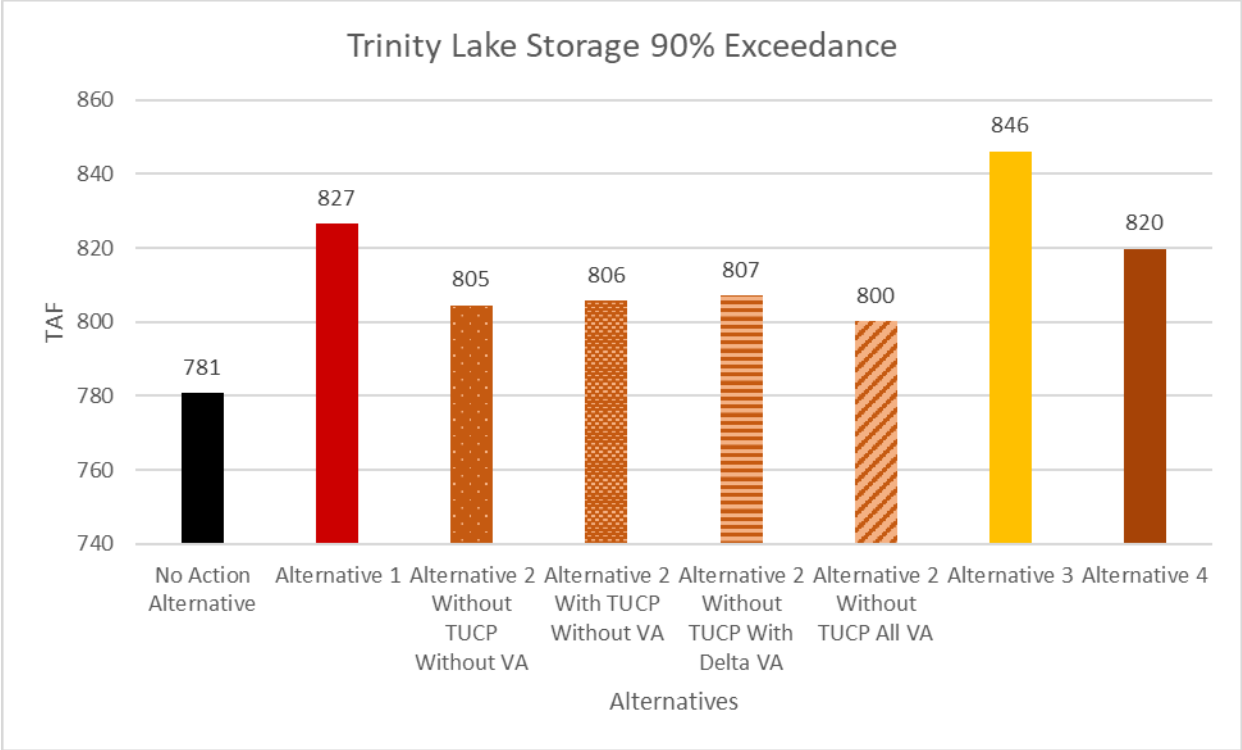


Figure W.1-2. Trinity Lake Storage 90% Exceedance

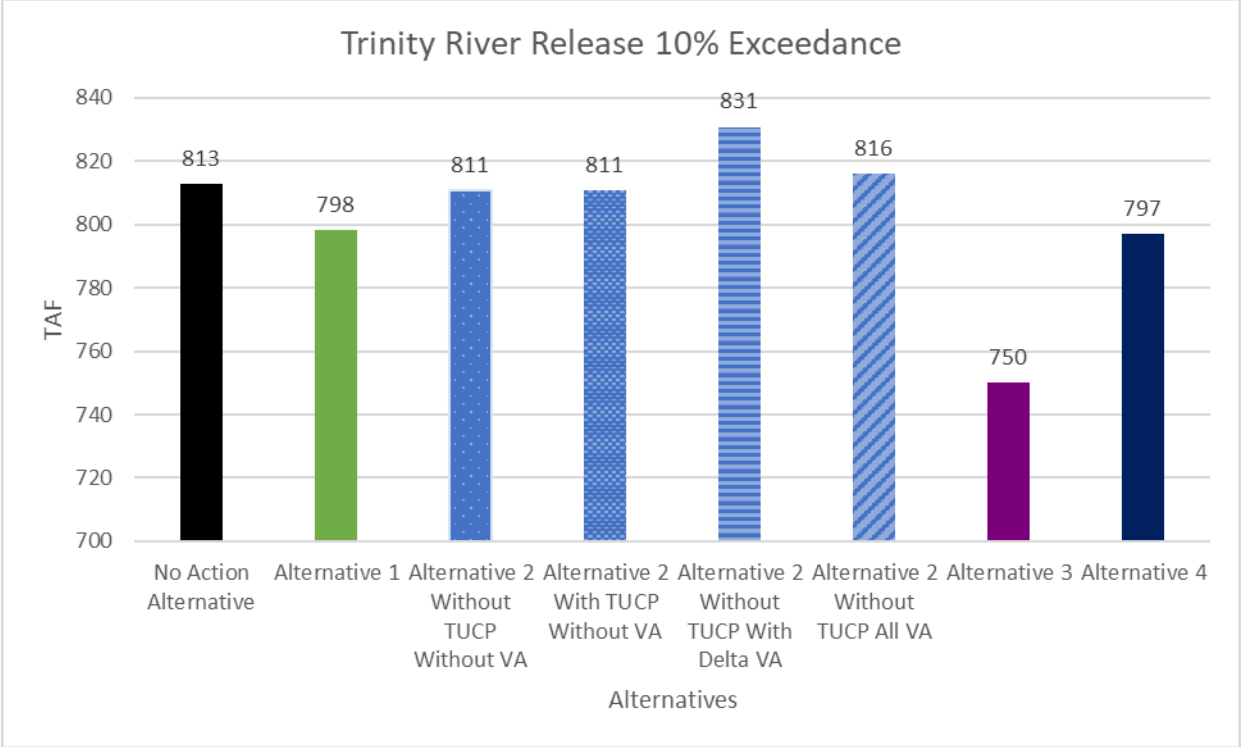


Figure W.1-3. Trinity River Release 10% Exceedance

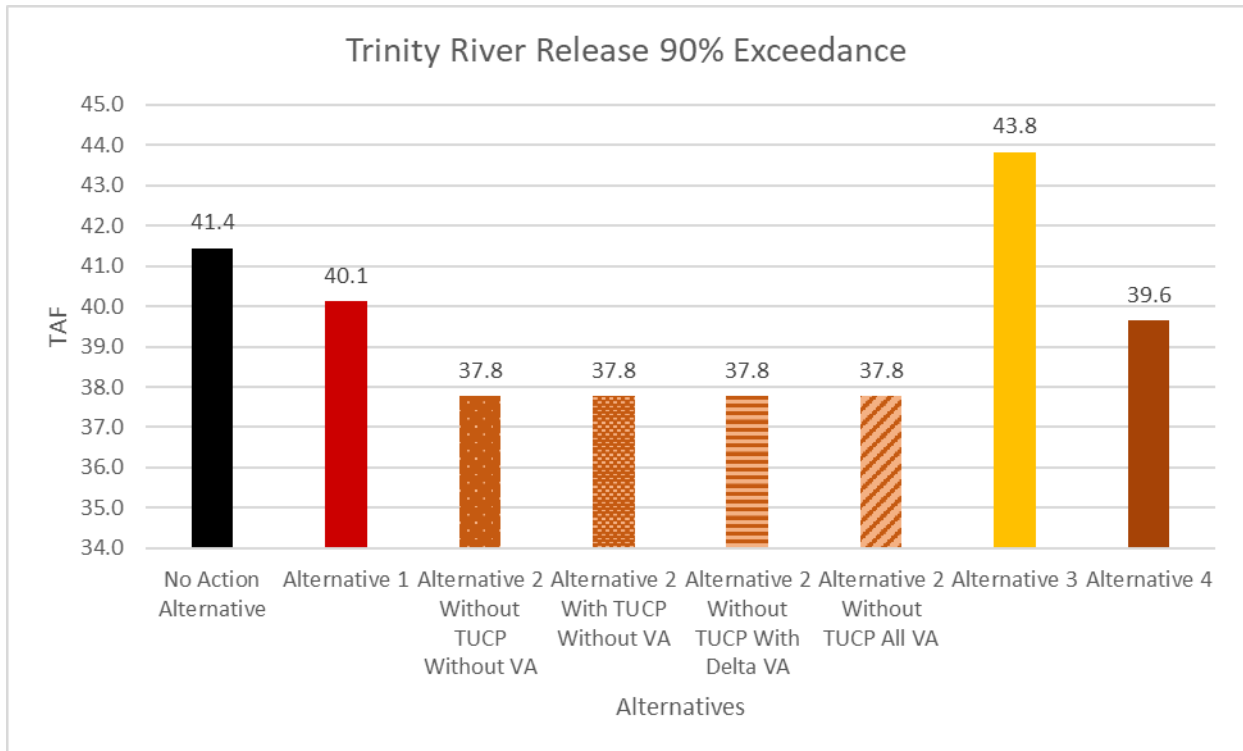


Figure W.1-4. Trinity River Release 90% Exceedance

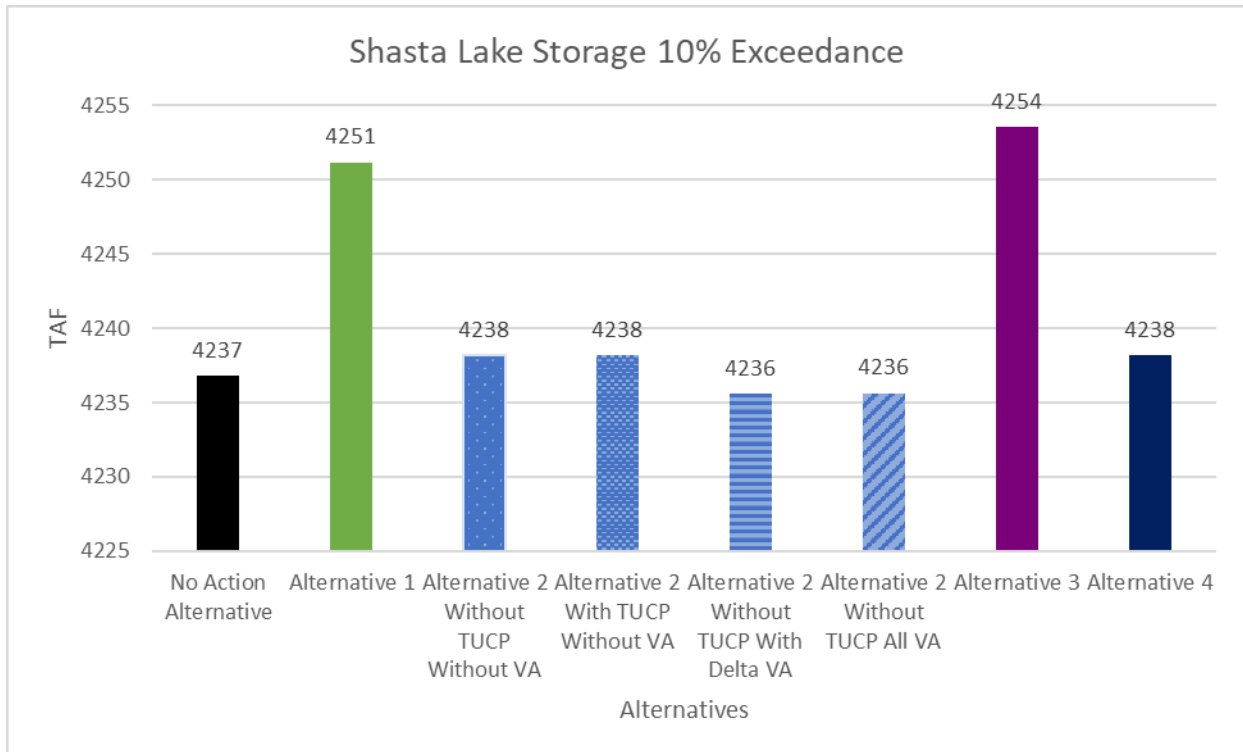


Figure W.1-5. Shasta Lake Storage 10% Exceedance

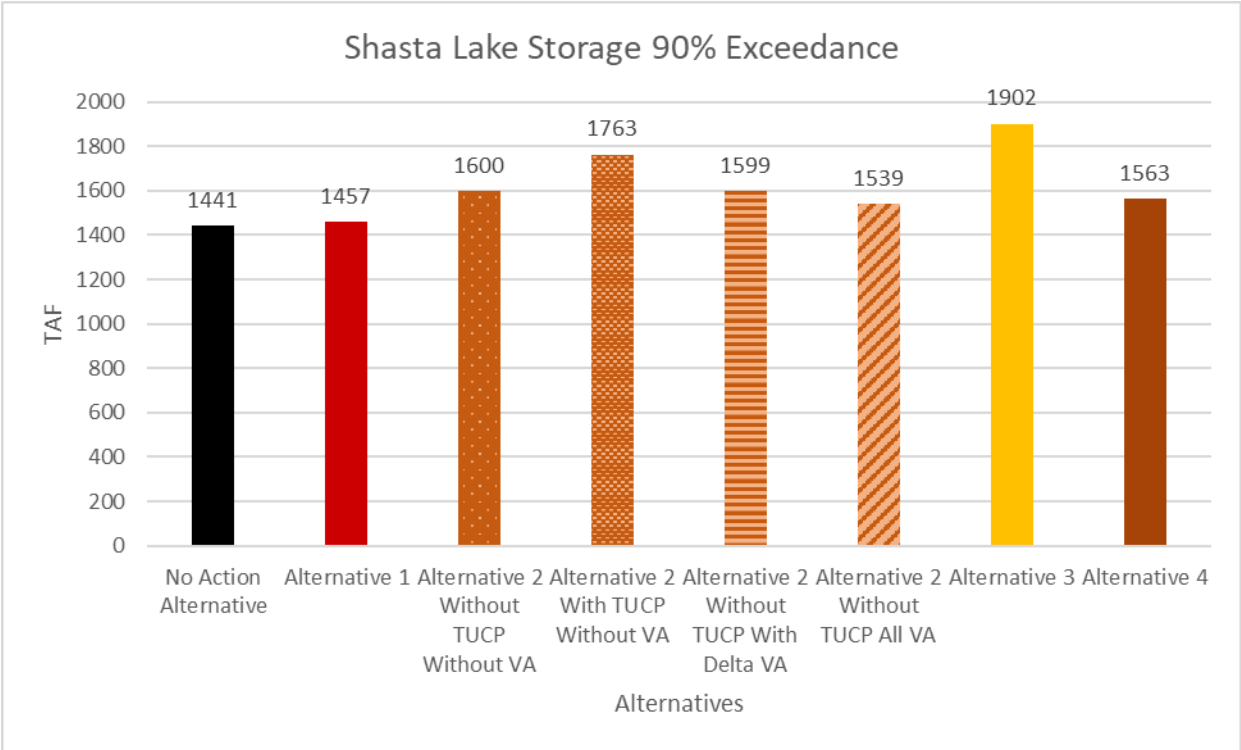


Figure W.1-6. Shasta Lake Storage 90% Exceedance

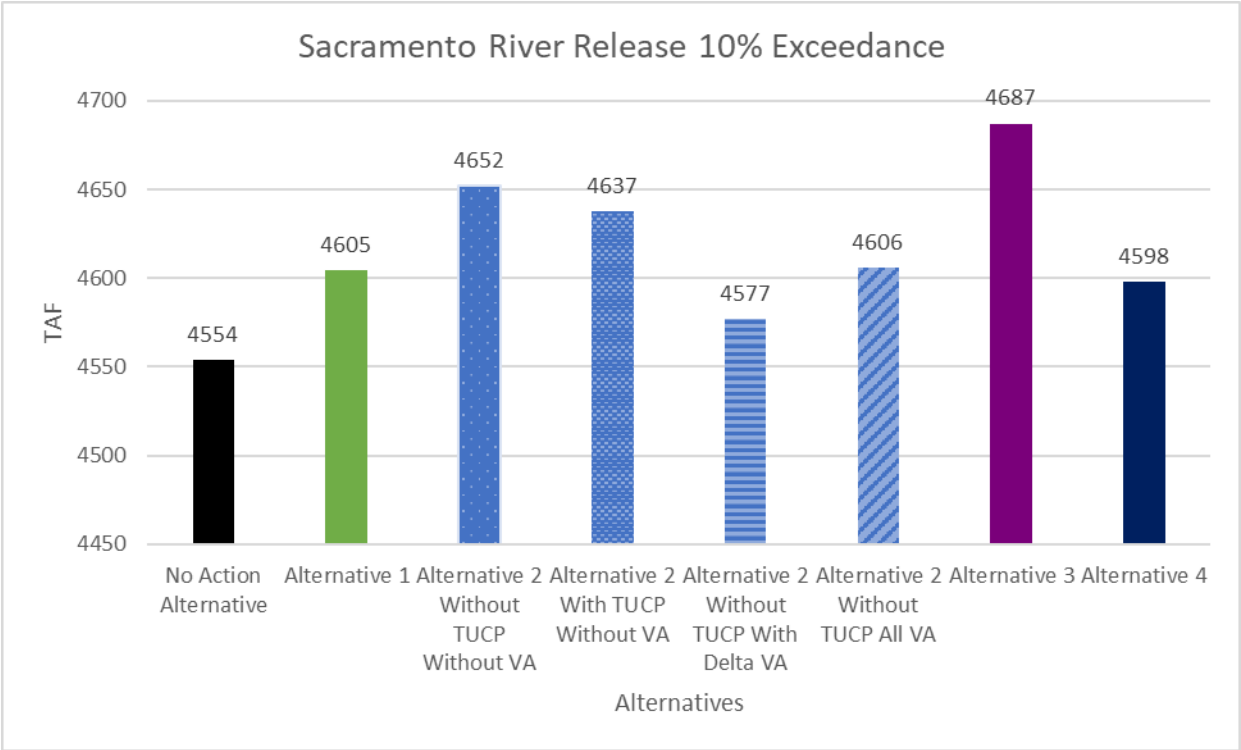


Figure W.1-7. Sacramento River Release 10% Exceedance

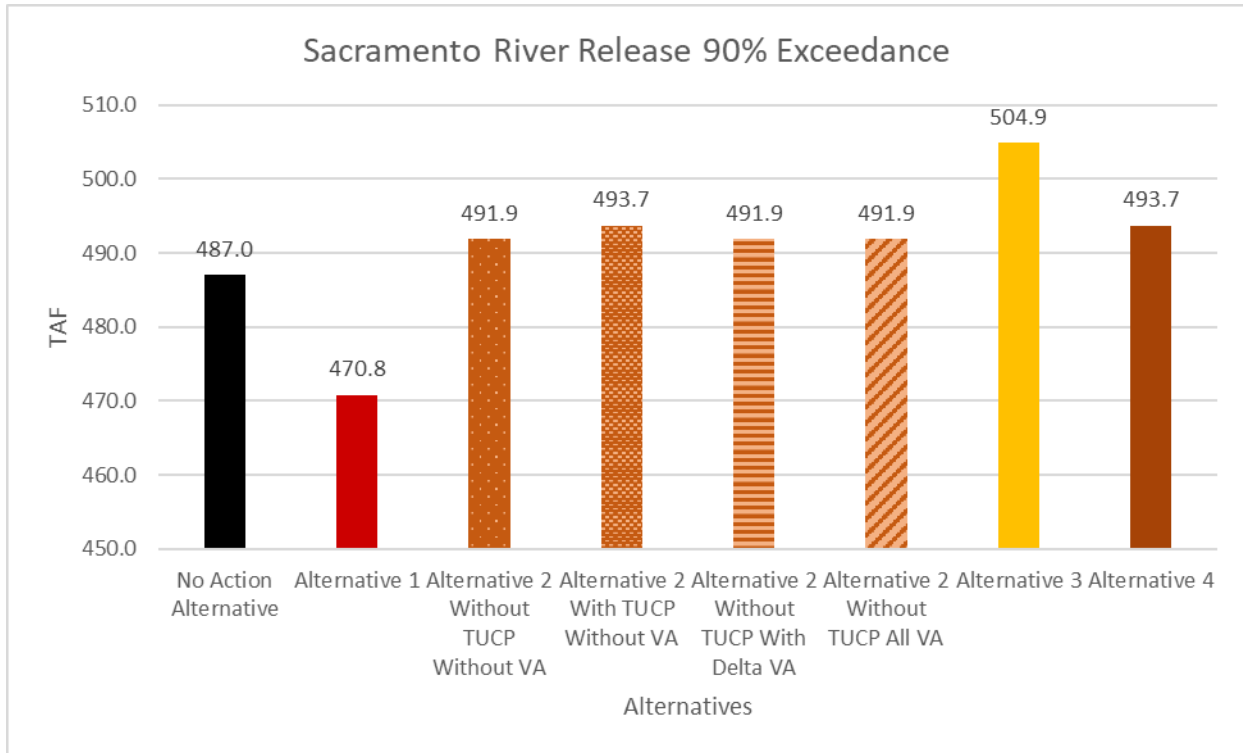


Figure W.1-8. Sacramento River Release 90% Exceedance

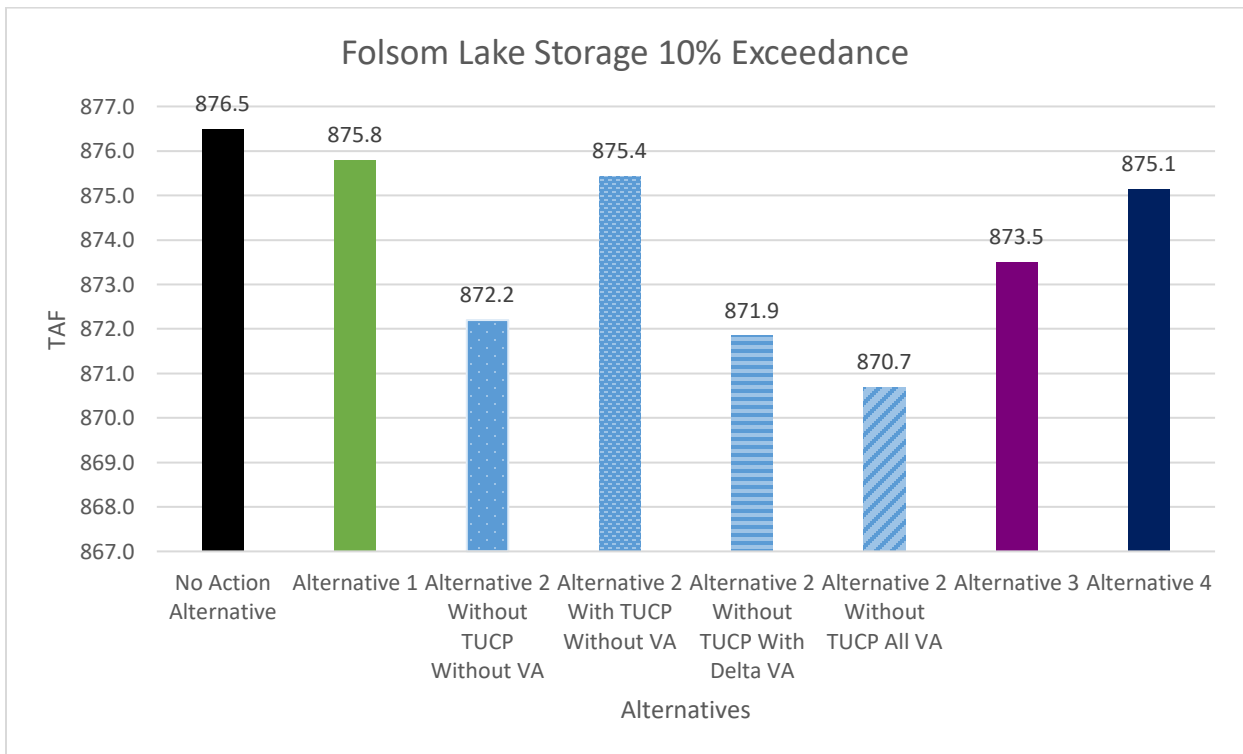


Figure W.1-9. Folsom Lake Storage 10% Exceedance

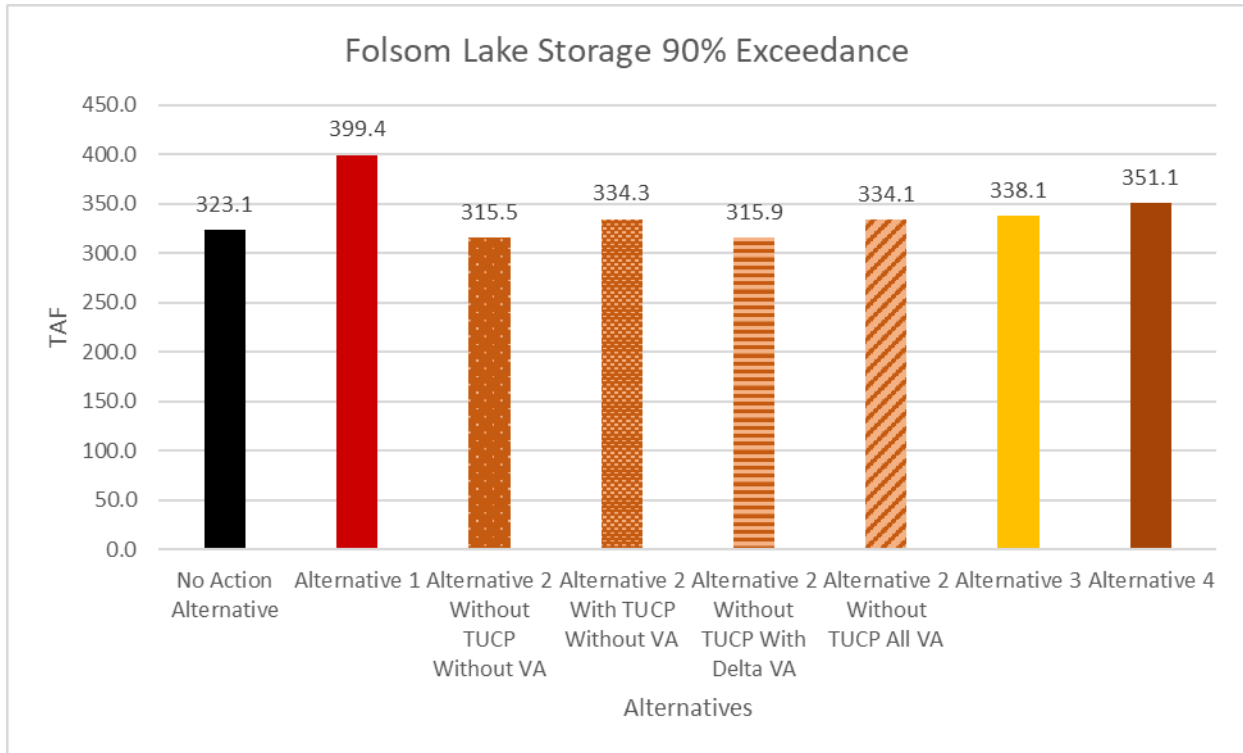


Figure W.1-10. Folsom Lake Storage 90% Exceedance

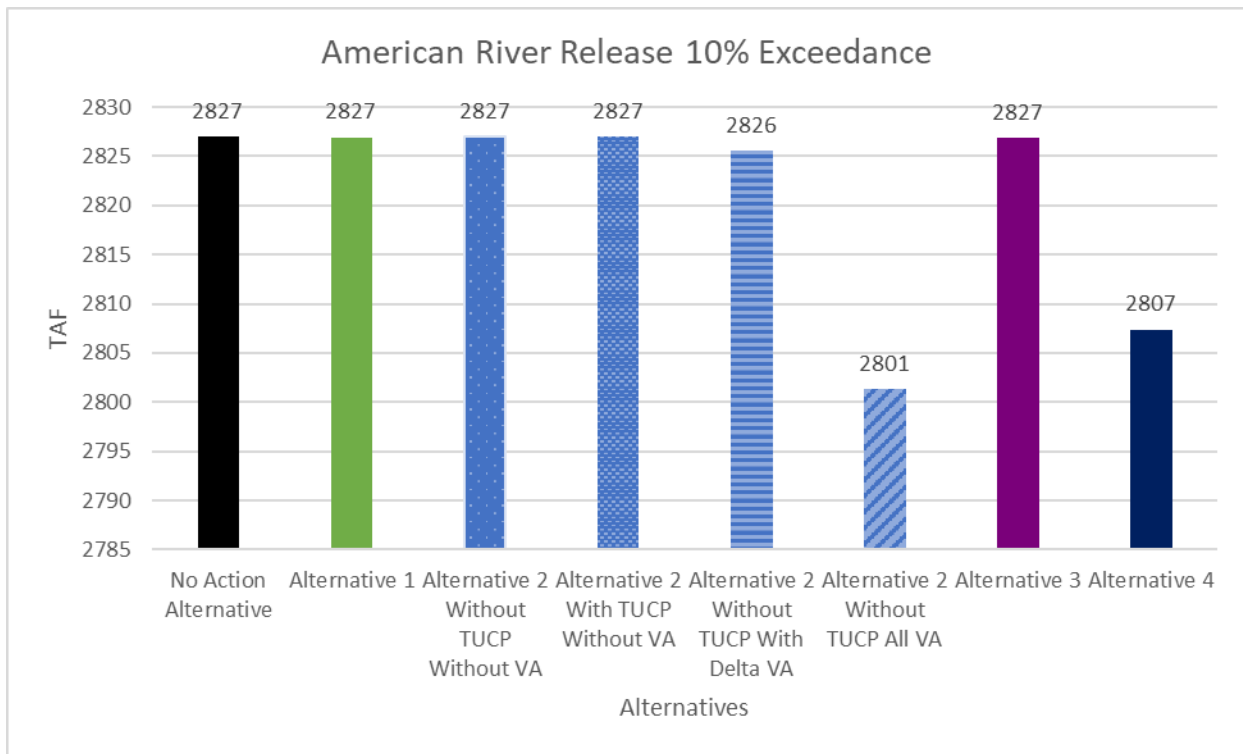


Figure W.1-11. American River Release 10% Exceedance

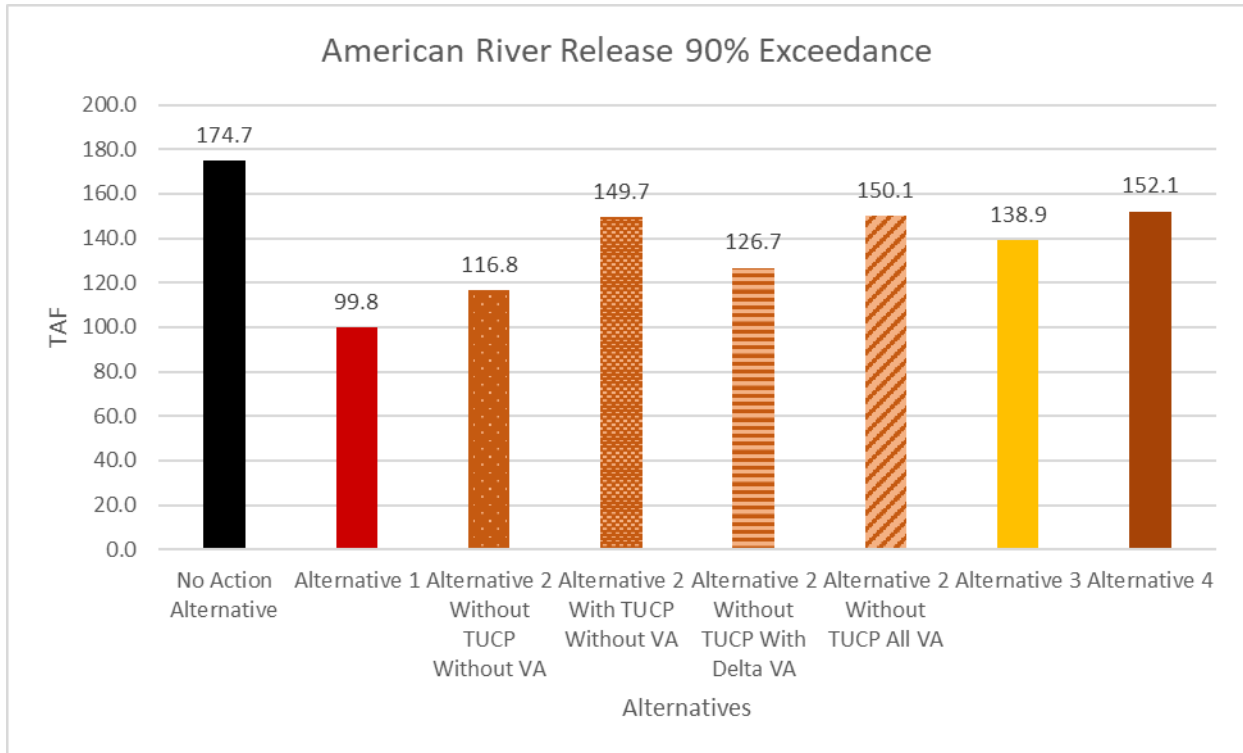


Figure W.1-12. American River Release 90% Exceedance

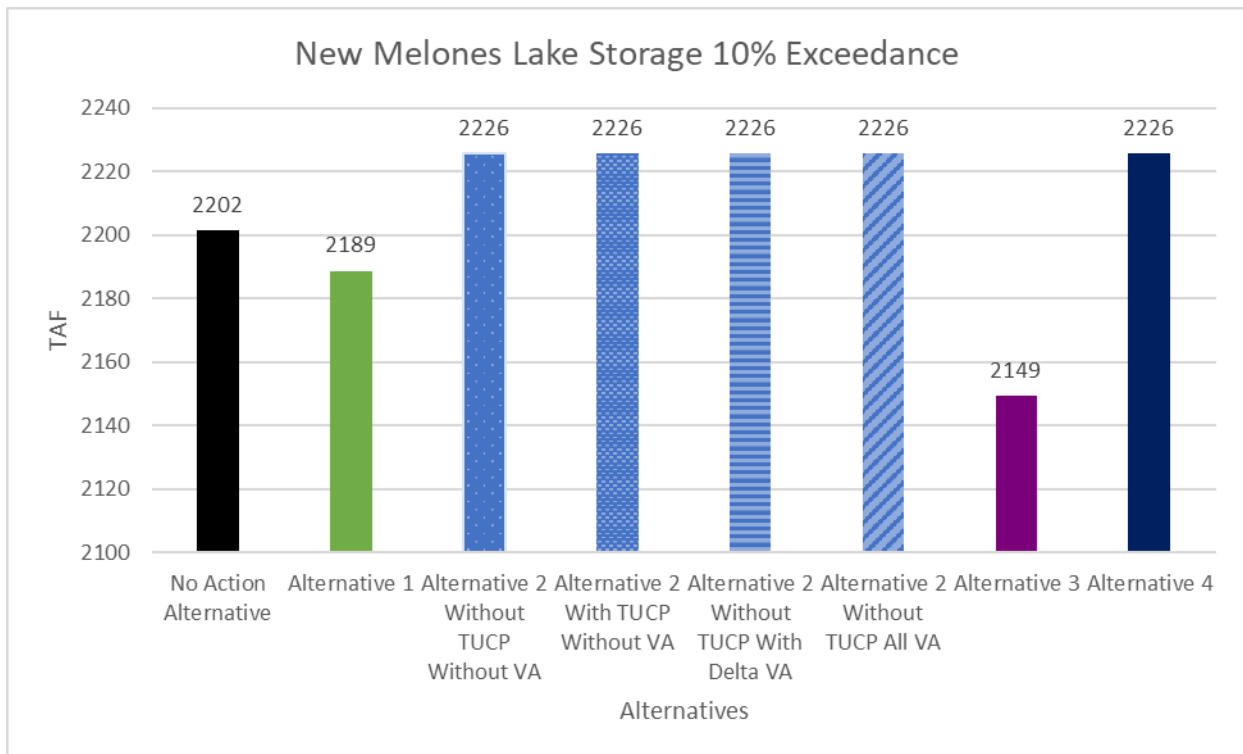


Figure W.1-13. New Melones Lake Storage 10% Exceedance

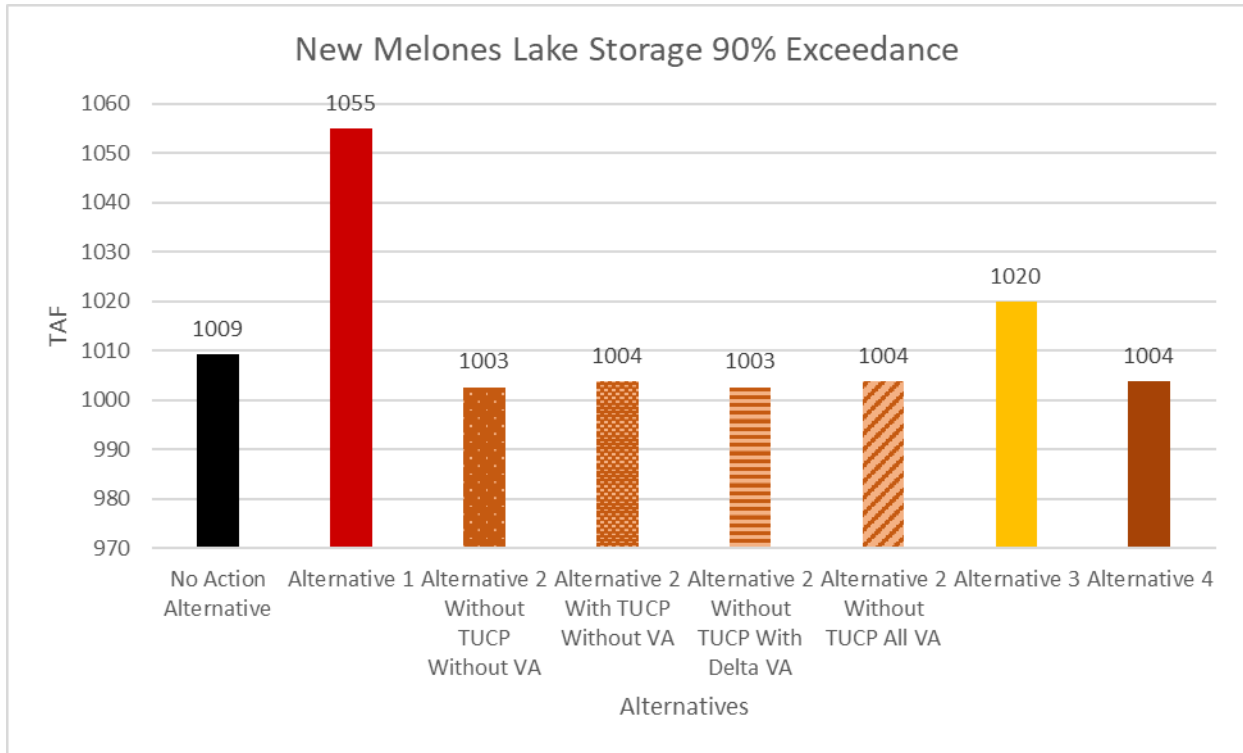


Figure W.1-14. New Melones Lake Storage 90% Exceedance

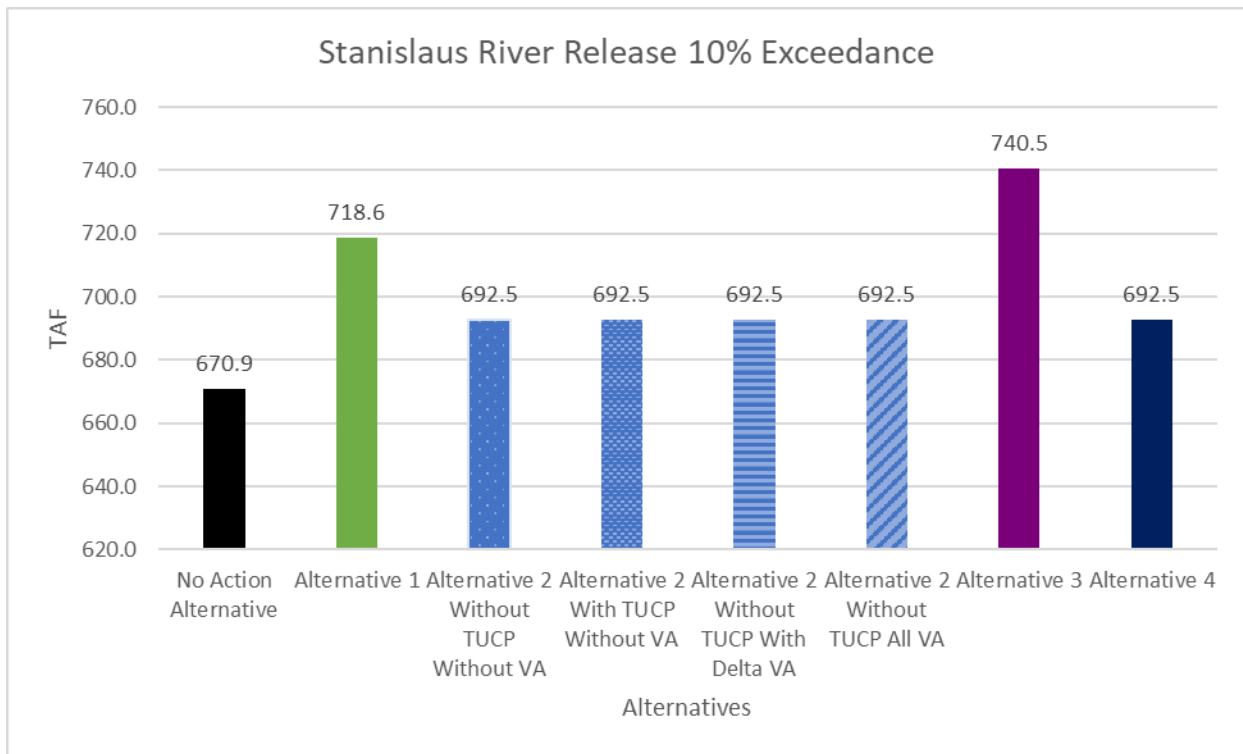


Figure W.1-15. Stanislaus River Release 10% Exceedance



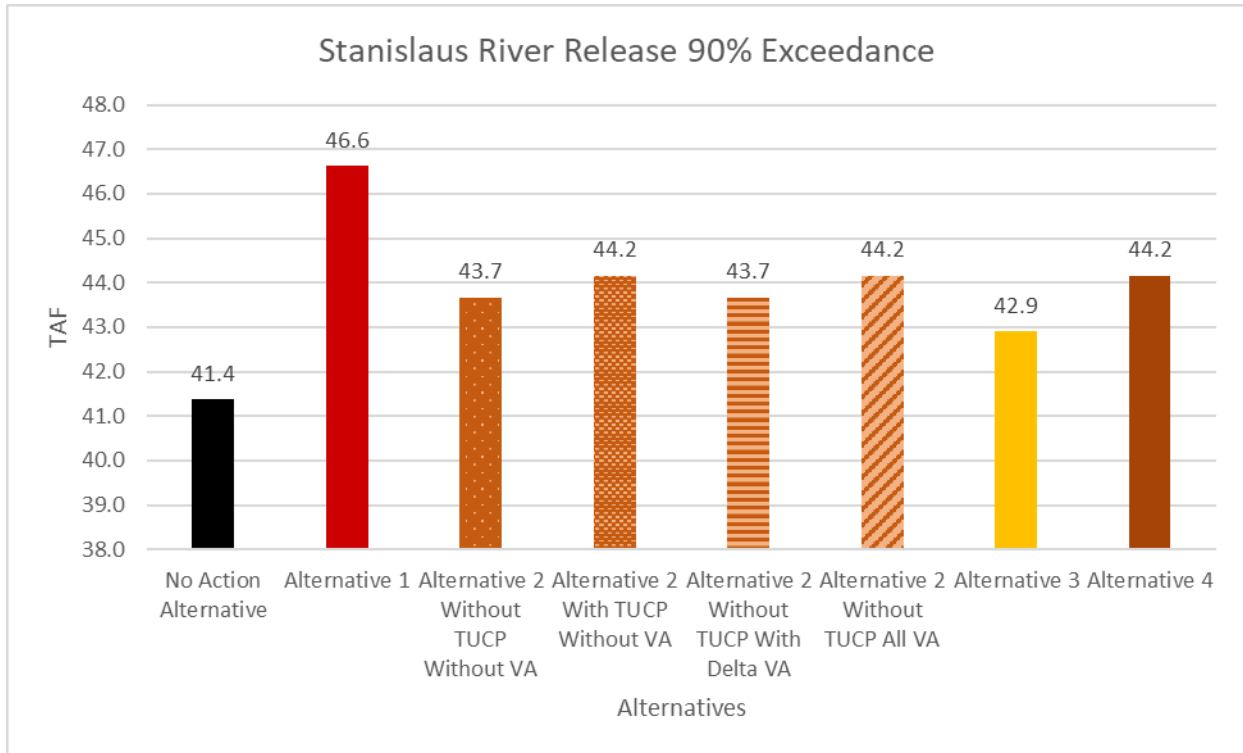


Figure W.1-16. Stanislaus River Release 90% Exceedance

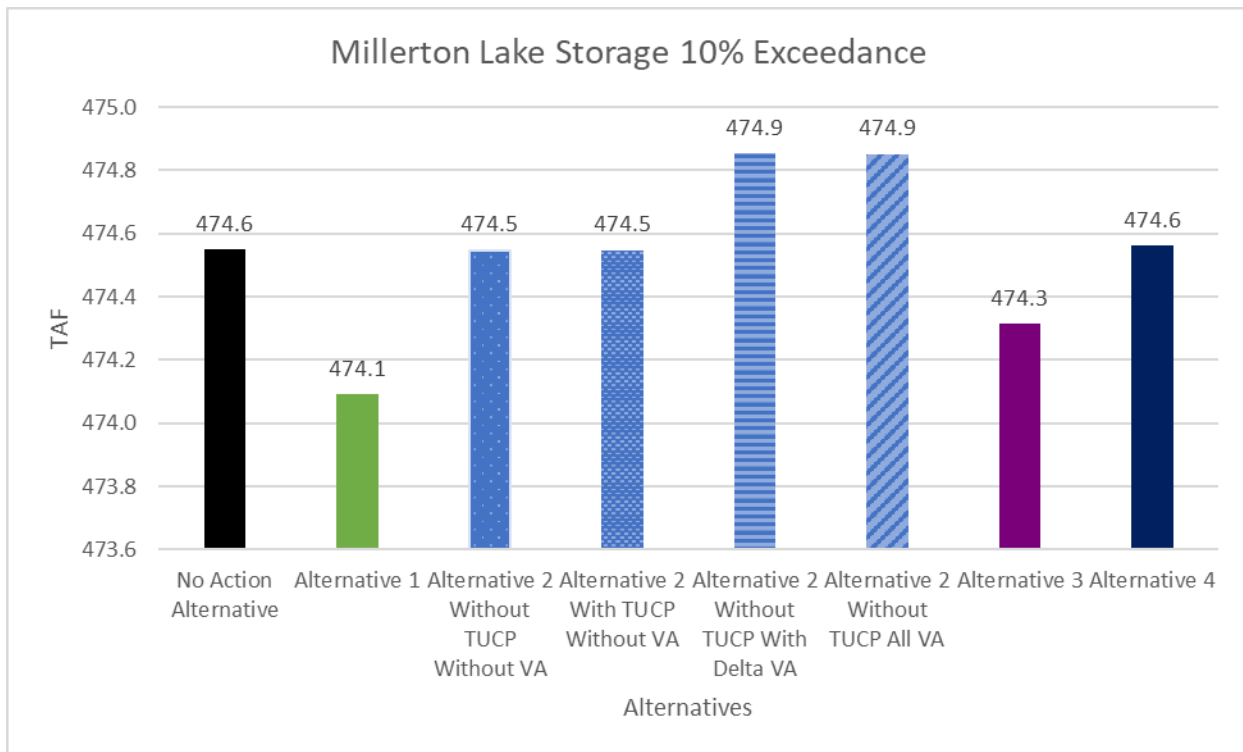


Figure W.1-17. Millerton Lake Storage 10% Exceedance

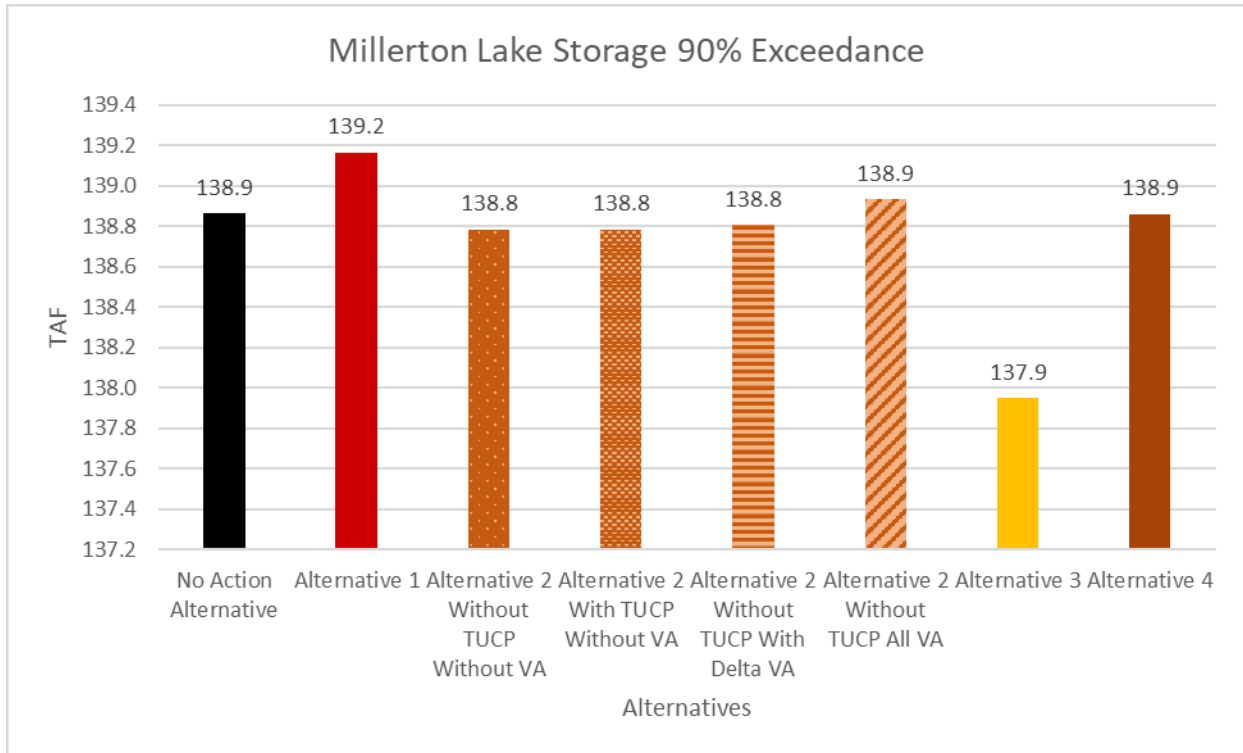


Figure W.1-18. Millerton Lake Storage 90% Exceedance

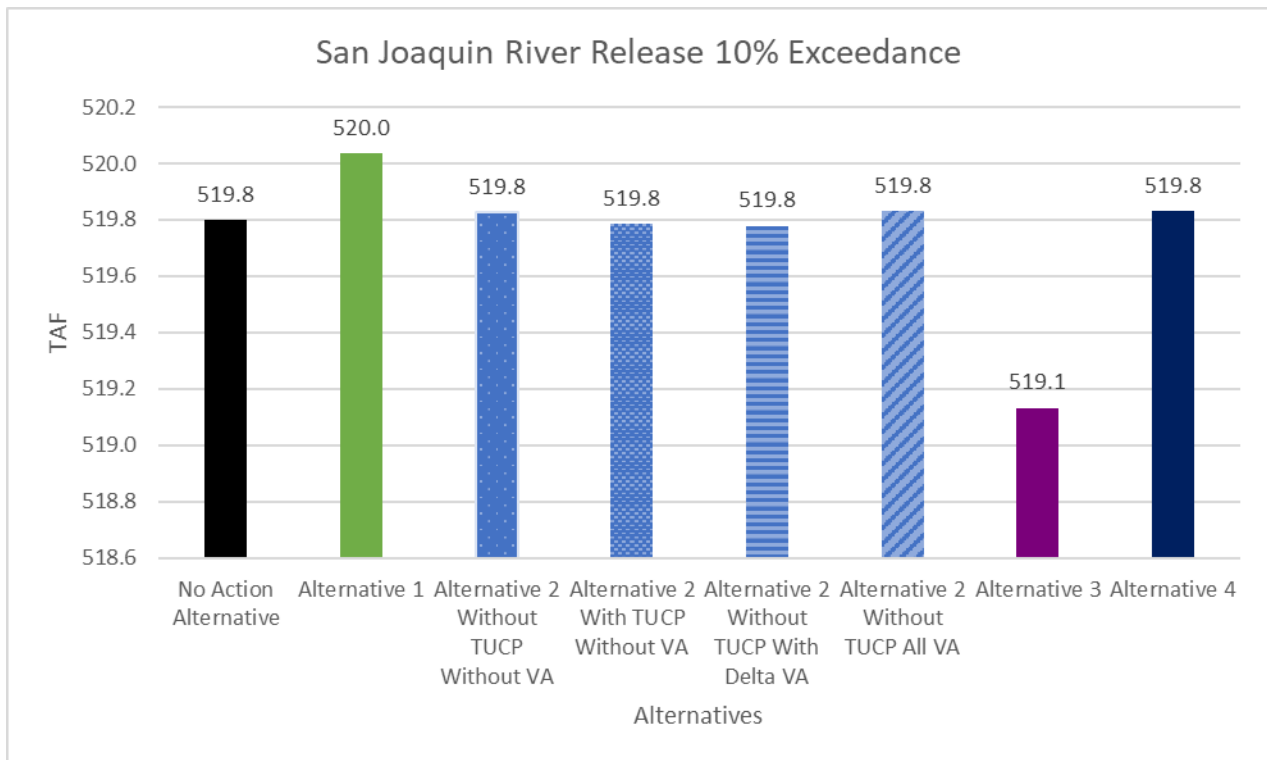


Figure W.1-19. San Joaquin River Release 10% Exceedance

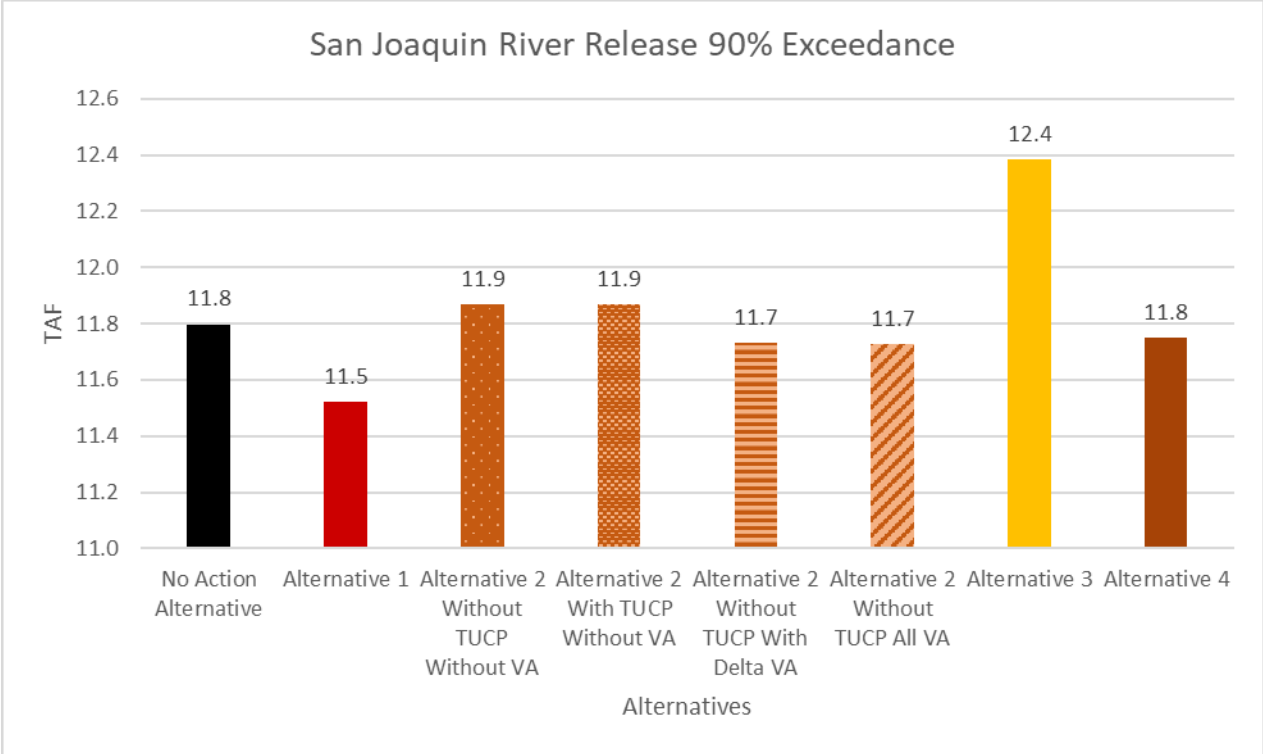


Figure W.1-20. San Joaquin River Release 90% Exceedance