



Photo 3 Sample location SS-9.



Photo 4 – Sample location SS-10.



Photo 5 – Sample location SS-11.



Photo 6 – Sample location SS-12.



Photo 7 – Sample location SS-13.



EMSL Analytical, Inc

464 McCormick Street, San Leandro, CA 94577

Phone/Fax: (510) 895-3675 / (510) 895-3680

<http://www.EMSL.com>

sanleandrolab@emsl.com

EMSL Order: 091606319

CustomerID: HOLD62

CustomerPO:

ProjectID:

Attn: **Bryan Botsford
Holdrege and Kull
792 Searls Avenue
Nevada City, CA 95959**

Phone: (530) 478-1305
Fax: (530) 478-1019
Received: 04/07/16 9:30 AM
Analysis Date: 4/20/2016
Collected: 4/5/2016

Project: **4289A-02**

Test Report: PLM Analysis of Bulk Samples for Asbestos via EPA 600/R-93/116 Method with CARB 435 Prep (Milling) Level A for 0.25% Target Analytical Sensitivity

Sample	Description	Appearance	Non-Asbestos		Asbestos
			% Fibrous	% Non-Fibrous	% Type
SS-7A <small>091606319-0001</small>	0-6"	Brown Non-Fibrous Homogeneous		100.00% Non-fibrous (other)	None Detected
SS-7B <small>091606319-0002</small>	15-21"	Brown Non-Fibrous Homogeneous		100.00% Non-fibrous (other)	None Detected
SS-8A <small>091606319-0003</small>	0-6"	Brown Non-Fibrous Homogeneous		100.00% Non-fibrous (other)	None Detected
SS-8B <small>091606319-0004</small>	15-21"	Brown Non-Fibrous Homogeneous		100.00% Non-fibrous (other)	None Detected
SS-9A <small>091606319-0005</small>	0-6"	Brown Non-Fibrous Homogeneous		100.00% Non-fibrous (other)	None Detected
SS-9B <small>091606319-0006</small>	15-21"	Brown Non-Fibrous Homogeneous		100.00% Non-fibrous (other)	None Detected
SS-10A <small>091606319-0007</small>	0-6"	Brown Non-Fibrous Homogeneous		100.00% Non-fibrous (other)	None Detected

Analyst(s)

Cecilia Yu (7)
Matthew Batongbacal (7)

Chris Dojlidko, Laboratory Manager
or other approved signatory

This report relates only to the samples listed above and may not be reproduced except in full, without EMSL's written approval. This report must not be used by the client to claim product certification, approval, or endorsement by NVLAP, NIST, or any agency of the federal government. EMSL is not responsible for sample collection activities or method limitations. Some samples may contain asbestos fibers below the resolution limit of PLM. EMSL recommends that samples reported as none detected or less than the limit of detection undergo additional analysis via TEM. Samples received in good condition unless otherwise noted.

Samples analyzed by EMSL Analytical, Inc San Leandro, CA

Report Amended: 04/26/2016 15:21:22 Replaces the Initial Report 04/20/2016 15:40:39. Reason Code: Client-Other (see report comment)



EMSL Analytical, Inc

464 McCormick Street, San Leandro, CA 94577

Phone/Fax: (510) 895-3675 / (510) 895-3680

<http://www.EMSL.com>

sanleandrolab@emsl.com

EMSL Order:	091606319
CustomerID:	HOLD62
CustomerPO:	
ProjectID:	

Attn: **Bryan Botsford**
Holdrege and Kull
792 Searls Avenue
Nevada City, CA 95959

Phone: (530) 478-1305
 Fax: (530) 478-1019
 Received: 04/07/16 9:30 AM
 Analysis Date: 4/20/2016
 Collected: 4/5/2016

Project: 4289A-02

Test Report: PLM Analysis of Bulk Samples for Asbestos via EPA 600/R-93/116 Method with CARB 435 Prep (Milling) Level A for 0.25% Target Analytical Sensitivity

Sample	Description	Appearance	Non-Asbestos		Asbestos
			% Fibrous	% Non-Fibrous	% Type
SS-10B <small>091606319-0008</small>	15-21"	Brown Non-Fibrous Homogeneous		100.00% Non-fibrous (other)	None Detected
SS-11A <small>091606319-0009</small>	0-6"	Brown Non-Fibrous Homogeneous		100.00% Non-fibrous (other)	None Detected
SS-11B <small>091606319-0010</small>	15-21"	Brown Non-Fibrous Homogeneous		100.00% Non-fibrous (other)	None Detected
SS-12A <small>091606319-0011</small>	0-4"	Brown Non-Fibrous Homogeneous		100.00% Non-fibrous (other)	None Detected
SS-12B <small>091606319-0012</small>	6-12"	Brown Non-Fibrous Homogeneous		100.00% Non-fibrous (other)	None Detected
SS-13A <small>091606319-0013</small>	0-6"	Brown Non-Fibrous Homogeneous		100.00% Non-fibrous (other)	None Detected
SS-13B <small>091606319-0014</small>	15-21"	Brown Non-Fibrous Homogeneous		100.00% Non-fibrous (other)	None Detected

Analyst(s)

Cecilia Yu (7)
 Matthew Batongbacal (7)

Chris Dojlidko, Laboratory Manager
 or other approved signatory

This report relates only to the samples listed above and may not be reproduced except in full, without EMSL's written approval. This report must not be used by the client to claim product certification, approval, or endorsement by NVLAP, NIST, or any agency of the federal government. EMSL is not responsible for sample collection activities or method limitations. Some samples may contain asbestos fibers below the resolution limit of PLM. EMSL recommends that samples reported as none detected or less than the limit of detection undergo additional analysis via TEM. Samples received in good condition unless otherwise noted.

Samples analyzed by EMSL Analytical, Inc San Leandro, CA

Report Amended: 04/26/2016 15:21:22 Replaces the Initial Report 04/20/2016 15:40:39. Reason Code: Client-Other (see report comment)



EMSL ANALYTICAL, INC.
LABORATORY PRODUCTS TRAINING

Asbestos Chain of Custody

EMSL Order Number (Lab Use Only):

091606319

PHONE:
FAX:

Company Name: HOLDMEBE & KULL		EMSL Customer ID:	
Street: 792 SEAKUS AVE		City: NEVADA CITY	State/Province: CA
Zip/Postal Code: 95959	Country: USA	Telephone #: 530-478-1305	Fax #: 530-478-1019
Report To (Name): BRYAN BOTSFORD		Please Provide Results: <input type="checkbox"/> Fax <input checked="" type="checkbox"/> Email	
Email Address: BBOTSFORD@HANDK.NET		Purchase Order:	
Project Name/Number: 4289A-02		EMSL Project ID (Internal Use Only):	
U.S. State Samples Taken: CA		CT Samples: <input type="checkbox"/> Commercial/Taxable <input type="checkbox"/> Residential/Tax Exempt	

EMSL-Bill to: Same Different - If Bill to is Different note instructions in Comments**
Third Party Billing requires written authorization from third party

Turnaround Time (TAT) Options* - Please Check

3 Hour 6 Hour 24 Hour 48 Hour 72 Hour 96 Hour 1 Week 2 Week

*For TEM Air 3 hr through 6 hr, please call ahead to schedule. *There is a premium charge for 3 Hour TEM AHERA or EPA Level II TAT. You will be asked to sign an authorization form for this service. Analysis completed in accordance with EMSL's Terms and Conditions located in the Analytical Price Guide.

PCM - Air <input type="checkbox"/> Check if samples are from NY <input type="checkbox"/> NIOSH 7400 <input type="checkbox"/> w/ OSHA 8hr. TWA PLM - Bulk (reporting limit) <input type="checkbox"/> PLM EPA 600/R-93/116 (<1%) <input type="checkbox"/> PLM EPA NOB (<1%) Point Count <input type="checkbox"/> 400 (<0.25%) <input type="checkbox"/> 1000 (<0.1%) Point Count w/Gravimetric <input type="checkbox"/> 400 (<0.25%) <input type="checkbox"/> 1000 (<0.1%) <input type="checkbox"/> NYS 198.1 (friable in NY) <input type="checkbox"/> NYS 198.6 NOB (non-friable-NY) <input type="checkbox"/> NYS 198.8 SOF-V <input type="checkbox"/> NIOSH 9002 (<1%)	TEM - Air <input type="checkbox"/> 4-4.5hr TAT (AHERA only) <input type="checkbox"/> AHERA 40 CFR, Part 763 <input type="checkbox"/> NIOSH 7402 <input type="checkbox"/> EPA Level II <input type="checkbox"/> ISO 10312 TEM - Bulk <input type="checkbox"/> TEM EPA NOB <input type="checkbox"/> NYS NOB 198.4 (non-friable-NY) <input type="checkbox"/> Chatfield SOP <input type="checkbox"/> TEM Mass Analysis-EPA 600 sec. 2.5 TEM - Water: EPA 100.2 Fibers >10µm <input type="checkbox"/> Waste <input type="checkbox"/> Drinking All Fiber Sizes <input type="checkbox"/> Waste <input type="checkbox"/> Drinking	TEM - Dust <input type="checkbox"/> Microvac - ASTM D 5755 <input type="checkbox"/> Wipe - ASTM D6480 <input type="checkbox"/> Carpet Sonication (EPA 600/J-93/167) Soil/Rock/Vermiculite* <input checked="" type="checkbox"/> PLM CARB 435 - A (0.25% sensitivity) <input type="checkbox"/> PLM CARB 435 - B (0.1% sensitivity) <input type="checkbox"/> TEM CARB 435 - B (0.1% sensitivity) <input type="checkbox"/> TEM CARB 435 - C (0.01% sensitivity) <input type="checkbox"/> TEM Qual. via Filtration Technique <input type="checkbox"/> TEM Qual. via Drop-Mount Technique <small>*Can not accept New York State Loose Fill Vermiculite Samples</small> Other: <input type="checkbox"/>
--	--	--

Check For Positive Stop - Clearly Identify Homogenous Group Filter Pore Size (Air Samples): 0.8µm 0.45µm

Samplers Name: **BRYAN BOTSFORD** Samplers Signature: *[Signature]*

Sample #	Sample Description	Volume/Area (Air) HA # (Bulk)	Date/Time Sampled
SS-7A	0-6"		4/5/16 / 8:16am
SS-7B	15-21"		" / 8:20am
SS-8A	0-6"		" / 8:53am
SS-8B	15-21"		" / 8:58am
SS-9A	0-6"		" / 9:09am
SS-9B	15-21"		" / 9:12am
SS-10A	0-6"		" / 9:17am

Client Sample # (s):	-	Total # of Samples:	14
Relinquished (Client):	<i>[Signature]</i>	Date:	4/6/15
Received (Lab):	<i>[Signature]</i>	Date:	4.7.16
Comments/Special Instructions:	Feddy		

**PHASE I
ENVIRONMENTAL SITE ASSESSMENT
PROPOSED MAIDU BIKE PARK
APN 055-040-026-000
471 Maidu Drive
Auburn, California**

**Prepared for:
Dudek
853 Lincoln Way, Suite 208
Auburn, California 95603**

**Prepared by:
Holdrege & Kull
792 Searls Avenue
Nevada City, California**

**Project No. 4289-01
September 3, 2014**

Project No. 4289-01
September 3, 2014

Dudek
853 Lincoln Way, Suite 208
Auburn, California 95603

Attention: Marcus Lang, Project Manager

Reference: *Proposed Maidu Bike Park*

APN 055-040-026-000
471 Maidu Drive
Auburn, California

Subject: *Phase I Environmental Site Assessment*

Dear Mr. Lang:

In accordance with our proposal dated June 4, 2014, Holdrege & Kull (H&K) performed a Phase I Environmental Site Assessment (ESA) of the property located at 471 Maidu Drive in Auburn, California. The subject property is comprised of a single parcel that is owned by the United States Department of the Interior, Bureau of Reclamation (USBR). The parcel is leased by Auburn Recreation District (ARD) and contains an administration building with two associated parking lots, a vacant parking lot, a Placer County Water Agency (PCWA) canal easement, and undeveloped land. We understand that ARD plans to develop a bike park on the property.

The ESA included research, review of records, surface reconnaissance, and interviews. This report presents the findings of the ESA, as well as H&K's conclusions and opinions regarding the presence of recognized environmental conditions at the property.

Qualifications of Environmental Professional

We declare that, to the best of our professional knowledge and belief, we meet the definition of "environmental professional" as defined in §312.10 of 40 CFR 312. We have the specific qualifications based on education, training, and experience to assess a property of the nature, history, and setting of the subject property. We have developed and performed the "all appropriate inquiries" in general conformance with the standards and practices set forth in 40 CFR Part 312.

H&K appreciates the opportunity to be of service to you on this project. If you have any questions regarding this report, please contact the undersigned.

Sincerely,


HOLDREGE & KULL

Prepared by:



Bryan Botsford
Staff Geologist

Reviewed by:



Jason W. Muir, C.E. 60167
Principal Engineer

copies: 4 to Dudek /Attn: Marcus Lang
Electronic copy in PDF format to Mr. Lang, mlang@dudek.com

F:\1 PROJECTS\4289 471 MAIDU DRIVE PROPOSED BIKE PARK\PHASE I ESA\ESA\01 REPORT\4289-01 PHASE I ESA, MAIDU BIKE PARK PROPERTY.DOCX

TABLE OF CONTENTS

LIST OF ACRONYMS vi

1 INTRODUCTION..... 1

 1.1 PURPOSE 1

 1.2 SCOPE OF SERVICES2

 1.3 GUIDING PRINCIPLES3

2 SITE DESCRIPTION.....4

 2.1 SITE LOCATION AND DESCRIPTION4

 2.2 CURRENT SITE USES/OPERATIONS5

 2.3 CURRENT USES ON ADJACENT PROPERTIES5

3 USER PROVIDED INFORMATION5

 3.1 TITLE RECORDS5

 3.2 ENVIRONMENTAL LIENS OR ACTIVITY AND USE LIMITATIONS5

 3.3 QUESTIONNAIRE5

 3.4 OWNER/SITE MANAGER/OCCUPANT INFORMATION5

 3.5 REASON FOR PERFORMING PHASE I ESA6

4 RECORDS REVIEW6

 4.1 STANDARD ENVIRONMENTAL RECORDS SOURCES.....6

 4.2 ADDITIONAL ENVIRONMENTAL RECORDS SOURCES9

 4.2.1 Placer County Environmental Health Division.....9

 4.2.1 Placer County Planning Department.....9

 4.2.2 Placer County Building Department9

 4.2.3 Placer County Assessor’s and Recorder’s Offices.....9

 4.2.5 City of Auburn Fire Department9

 4.3 PHYSICAL SETTING10

 4.3.1 Geology10

 4.3.2 Soil Conditions10

 4.3.3 Nearest Surface Water11

 4.3.4 Groundwater Conditions11

 4.3.5 Area Radon Information.....11

 4.4 HISTORICAL USE INFORMATION ON THE PROPERTY AND
 SURROUNDING PROPERTIES.....11

 4.4.1 Aerial Photographs11

 4.4.2 Historical Topographic Maps.....12

 4.4.3 Sanborn Fire Insurance Maps.....12

 4.4.4 City Directories.....12

5	SITE RECONNAISSANCE	13
5.1	OBSERVATIONS	13
5.2	SOIL SAMPLING AND ASBESTOS TESTING.....	13
5.3	ADJACENT PROPERTY OBSERVATIONS.....	14
6	INTERVIEWS.....	14
6.1	INTERVIEW WITH OWNER/SITE MANAGER.....	14
7	FINDINGS.....	15
8	OPINION.....	16
9	DATA GAPS / DEVIATIONS	17
10	CONCLUSIONS.....	17
11	LIMITATIONS.....	18
12	REFERENCES.....	19

FIGURES

- Figure 1 Vicinity Map
- Figure 2 Parcel Map
- Figure 3 Aerial Map

APPENDIX A

The EDR Radius Map™ Report with GeoCheck® (EDR, August 7, 2014)
Certified Sanborn® Map Report (EDR, August 7, 2014)
The EDR-City Directory Image Report (EDR, August 11, 2014)
The EDR Aerial Photo Decade Package (EDR, August 11, 2014)
EDR Historical Topographic Map Report (EDR, August 7, 2014)

APPENDIX B

Questionnaire

APPENDIX C

Laboratory Report and Chain of Custody Documentation

APPENDIX D

Photographs

LIST OF ACRONYMS

ACM	Asbestos containing material
APN	Assessor's Parcel Number
ARD	Auburn Recreation District
AST	Above ground storage tank
AUL	Activity and Use Limitation
CARB	California Air Resources Board
CERCLA	Comprehensive Environmental Response Compensation and Liability Act
DTSC	Department of Toxic Substances Control
EDR	Environmental Data Resources, Inc.
ESA	Environmental Site Assessment
H&K	Holdrege & Kull
LUST	Leaking underground storage tank
MSL	Mean sea level
NOA	Naturally occurring asbestos
PCBD	Placer County Building Department
PCEHD	County of Placer Health and Human Services Department Environmental Health Division
PCPD	Placer County Planning Department
PCWA	Placer County Water Agency
SWRCB	State Water Resources Control Board
USBR	United States Department of Interior, Bureau of Reclamation
USGS	United States Geological Survey
UST	Underground storage tank

1 INTRODUCTION

At the request of Dudek, Holdrege & Kull (H&K) performed a Phase I Environmental Site Assessment (ESA) of the property located at 471 Maidu Drive, Auburn, California. The subject property comprises a single parcel of partially-developed land. The Placer County Assessor's Parcel Number (APN) for the property is designated as 055-040-026-000. The ESA was performed in general accordance with H&K's proposal dated June 4, 2014. Findings of the Phase I ESA are presented herein.

1.1 PURPOSE

The purpose of the Phase I ESA is to evaluate whether there is evidence of recognized environmental conditions that may have impacted or could potentially impact the subject property. The Phase I ESA was performed using ASTM *Standard Practice for Environmental Site Assessments: Phase I Environmental Site Assessment Process* (designation E1527) as a guideline. The E1527 document has been identified in the U.S. Environmental Protection Agency publication entitled *Standards and Practices for All Appropriate Inquiries; Final Rule* (40 CFR Part 312) as an acceptable guidance document for performing Phase I ESAs that satisfy the federal requirements for the conduct of all appropriate inquiries under section 101(35)(B) of the Comprehensive Environmental Response Compensation and Liability Act (CERCLA).

The term "recognized environmental condition" as defined by the E1527 document pertains to the presence or likely presence of hazardous substances or petroleum products in, on, or at a property: 1) due to release to the environment; 2) under conditions indicative of a release to the environment; or 3) under conditions that pose a material threat of a future release to the environment. The term "recognized environmental condition" is not intended to include de minimis conditions that generally do not present a threat to human health or the environment and that generally would not be the subject of an enforcement action if brought to the attention of appropriate governmental agencies.

The term "historical recognized environmental condition" is defined by the E1527 document as a past release of any hazardous substances or petroleum products that has occurred in connection with the property and has been addressed to the satisfaction of the applicable regulatory authority or meeting unrestricted use criteria established by a regulatory authority, without subjecting the property to any required controls (for example, property use restrictions, activity and use limitations, institutional controls, or engineering controls).

The term “controlled recognized environmental condition” is defined by the E1527 document as a recognized environmental condition resulting from a past release of hazardous substances or petroleum products that has been addressed to the satisfaction of the applicable regulatory authority (for example, as evidenced by the issuance of a no further action letter or equivalent, or meeting risk-based criteria established by regulatory authority), with hazardous substances or petroleum products allowed to remain in place subject to the implementation of required controls (for example, property use restrictions, activity and use limitations, institutional controls, or engineering controls). For example, if a leaking underground storage tank has been cleaned up to a commercial use standard, but does not meet unrestricted residential cleanup criteria, this would be considered a controlled recognized environmental condition. The “control” is represented by the restriction that the property use remains commercial. A condition identified as a controlled recognized environmental condition does not imply that the environmental professional has evaluated or confirmed the adequacy, implementation, or continued effectiveness of the required control that has been or is intended to be implemented.

The information provided in this report is based on specific assessment tasks set forth in the ASTM guideline, and is not meant to be comprehensive, to identify all potential concerns, or to eliminate risks associated with environmental conditions. H&K has used judgment and experience to arrive at the findings and conclusions presented in this report; therefore, the findings and conclusions are not scientific certainties. Environmental conditions may exist at the site that were not identified or encountered as a result of this Phase I ESA. Additional limitations of the Phase I ESA are discussed in Section 11 of this report.

1.2 SCOPE OF SERVICES

The Phase I ESA included research of local records, review of information provided by an environmental database firm, surface reconnaissance, and interviews as described below.

- H&K researched the history of the property and the area within the immediate vicinity (generally, within a mile radius of the site).
- H&K reviewed information provided by Environmental Data Resources, Inc. (EDR), an environmental database research firm. The EDR report (included in Appendix A) provided federal and state information intended to meet ASTM standards for environmental site assessment.

- H&K observed surface conditions at the property and reviewed current and historical aerial photographs, parcel maps and topographic maps of the area.
- H&K discussed past site activities and history of the property with a representative from United States Department of the Interior, Bureau of Reclamation (USBR, property owner). A representative from Auburn Recreation District (ARD, property tenant) completed a written questionnaire regarding the history of the property due to USBR declining to complete the form. The completed questionnaire is presented in Appendix B.

1.3 GUIDING PRINCIPLES

The following principles are set forth in the ASTM guidance document and are an integral part of the Phase I ESA practice:

Uncertainty Not Eliminated — No environmental site assessment can wholly eliminate uncertainty regarding the potential for recognized environmental conditions in connection with a property. Performance of this practice is intended to reduce, but not eliminate, uncertainty regarding the potential for recognized environmental conditions in connection with a property, and this practice recognizes reasonable limits of time and cost.

Not Exhaustive — The practice of “all appropriate inquiries” does not mean an exhaustive assessment of a property. There is a point at which the cost of information obtained or the time required to gather it outweighs the usefulness of the information and, in fact, may be a material detriment to the orderly completion of transactions. One of the purposes of this practice is to identify a balance between the competing goals of limiting the costs and time demands inherent in performing an environmental site assessment and the reduction of uncertainty about unknown conditions resulting from additional information.

Level of Inquiry is Variable — Not every property will warrant the same level of assessment. Consistent with good commercial and customary practice, the appropriate level of environmental site assessment will be guided by the type of property subject to assessment, the expertise and risk tolerance of the user, and the information developed in the course of the inquiry. No subsurface investigation, sampling or laboratory analysis was performed as part of this ESA. Such additional investigation would tend to further reduce risks associated with environmental conditions, but at increased cost. An evaluation of business environmental risk associated with a parcel of commercial real estate may necessitate investigation beyond that identified in the ASTM guidance document. We rely on our client to

assess business environmental risk, and to determine the level of assessment that is required, if any, beyond this Phase I ESA.

Comparison with Subsequent Inquiry — It should not be concluded or assumed that an inquiry was not all appropriate inquiries merely because the inquiry did not identify recognized environmental conditions in connection with a property. Environmental site assessments must be evaluated based on the reasonableness of judgments made at the time and under the circumstances in which they were made. Subsequent environmental site assessments should not be considered valid standards to judge the appropriateness of any prior assessment based on hindsight, new information, use of developing technology or analytical techniques, or other factors.

2 SITE DESCRIPTION

2.1 SITE LOCATION AND DESCRIPTION

The subject property is located near the eastern boundary of the City of Auburn in Placer County, California. A vicinity map is presented as Figure 1. Referencing the Auburn, California Quadrangle map (United States Geological Survey (USGS), 1981) the property is located within the eastern half of Section 22, Township 12 North, Range 8 East, based on the Mount Diablo geodetic datum.

The subject property consists of a single parcel that totals approximately 27.5 acres. The Placer County Assessor's Parcel Number (APN) is designated as 055-040-026-000. As depicted on Figure 2, there is one existing structure on the property which is used as an administration building for ARD operations and also functions as a community center for public meetings and classes. The administration building is located near the northwest corner of the property. This administration building was reportedly built in the 1970s and was used for construction administration of the proposed Auburn-Folsom South Unit Dam project. There are two parking lots associated with the administration building, a vacant parking lot (reportedly used in the past by the Federal Highway Administration for construction administration of the Foresthill Bridge Project), and a Placer County Water Agency (PCWA) canal easement for the Shirland Canal on the property. The remainder of the property is comprised of undeveloped land covered in grasses and oak trees. Details of the property conditions are described in Section 5, *Site Reconnaissance*.

2.2 CURRENT SITE USES/OPERATIONS

The subject property is currently leased by ARD and is owned by USBR. The administration building on the property is currently being used by ARD for their operations and is also used as a community center for public classes and meetings.

2.3 CURRENT USES ON ADJACENT PROPERTIES

The subject property is bounded on the north, south, and east by USBR property and by undeveloped and residential property to the west.

3 USER PROVIDED INFORMATION

3.1 TITLE RECORDS

H&K researched the ownership of the property by interviewing a representative of USBR and by review of information contained in the Parcelquest online database (Parcelquest.com). A complete chain-of-title was not provided to H&K, and was not reviewed by H&K as part of this Phase I ESA. H&K's research is summarized in Section 4, "Records Review".

3.2 ENVIRONMENTAL LIENS OR ACTIVITY AND USE LIMITATIONS

Research of environmental liens and Activity and Use Limitations (AULs) was not performed by H&K as part of the Phase I ESA.

3.3 QUESTIONNAIRE

Information regarding current, controlled, or historically recognized environmental conditions associated with the subject property is presented in a questionnaire completed by Pamela Vann, Landscape Architect with ARD. The completed questionnaire is included in Appendix B.

3.4 OWNER/SITE MANAGER/OCCUPANT INFORMATION

The current owner of the property is USBR. A representative of the owner discussed current and historical activities at the subject property with H&K (described in Section 6 of this ESA). Information provided by ARD, who leases the property, is included in this document as a questionnaire (presented in Appendix B).

3.5 REASON FOR PERFORMING PHASE I ESA

H&K understands that Auburn Recreation District plans to develop a bike park on the property. This Phase I ESA was performed as part of the due diligence process associated with the proposed property development.

4 RECORDS REVIEW

4.1 STANDARD ENVIRONMENTAL RECORDS SOURCES

The EDR report (Appendix A) identifies sites within the search radius that are identified on specific environmental databases. A description of the various program lists cited below is provided starting on page GR-1 of the EDR report.

Sites at Lower Elevation

The EDR report identified the following sites at lower elevations than the subject property:

1. Site Name: PCWA – Auburn, Field Operations Center
Address: 490 Maidu Drive
Proximity: <1/8 mile south
Database: Aboveground Storage Tank (AST), CA PLACER CO. MS

The AST database includes a listing of aboveground petroleum storage tank locations. Based on the EDR report, this site contains an aboveground storage tank with reportedly 1,555 gallons of petroleum.

The CA PLACER CO. MS database is a listing of ASTs and underground storage tanks (USTs) maintained and updated by the Placer County Health and Human Services Department Environmental Health Division (PCEHD). According to the EDR report, the subject property currently contains a small quantity generator. The EDR report also identifies the presence of an active above ground storage tank on the property.

2. Site Name: Auto Repair Shop
Address: 492 Maidu Drive
Proximity: <1/8 mile south
Database: CA PLACER CO. MS, HIST CORTESE, LUST

The CA PLACER CO. MS database indicates four underground storage tanks were present on the property. This database indicates the facility is closed.

The Leaking Underground Storage Tank (LUST) database contains a listing of facilities with reported leaking USTs, and is maintained by the State Water Resources Control Board (SWRCB). According to the EDR report, this facility received closure by PCEHD in October 1995. H&K confirmed the closure of these USTs during a file review at PCEHD.

The HIST CORTESE database did not have any further information to add.

3. Site Name: Placer County Water Agency
Address: 496 Maidu Drive
Proximity: <1/8 mile south
Database: CA PLACER CO. MS, EMI

According to the EDR report, this property is listed under the Hazmat Business Plan for the storage of chemicals related for use in pesticide applications and an Auto Shop. During H&K's file review at PCEHD, some of the chemicals commonly stored and used on the property include Acetylene, Antifreeze, Argon, Propane, Oil, Gasoline, and Diesel.

The EMI database reports Emissions Inventory Data on a yearly basis and is maintained by the California Air Resources Board and local air pollution agencies. Total Organic Hydrocarbon Gases and the Reactive Organic Gases in Tons/Year are reported for this facility in the EDR report.

4. Site Name: Camp Flint
Address: Auburn, CA
Proximity: 0.5 to 1 mile north
Database: FUDS

The FUDS database contains a listing of formerly used defense sites where the US Army Corps of Engineers is actively working or will take necessary cleanup actions. According to the EDR report, the U.S. acquired 56.80 acres from the City of Auburn, the Southern Pacific Railroad Co., and the 20th District Agricultural Association in 1942. The site was used as a headquarters and post for the Military Police Battalion to construct, maintain and use a railroad crossing.

H&K referenced the Envirostor website, which is maintained by the Department of Toxic Substances Control (DTSC), for information regarding the Camp Flint facility. Envirostor lists the property under the DTSC Site Cleanup Program for lead, but also mentions there are no potential hazards currently identified at the site.

Sites at Higher Elevation

Two facilities were reported by EDR at an elevation equal to or higher than the elevation of the subject property, and within a ½-mile radius.

5. Site Name: Mark John Construction, Inc.
Address: 395 Riverview Drive
Proximity: ¼ mile northwest
Database: CA PLACER CO. MS

According to the EDR report, Mark John Construction, Inc. is listed under the Hazmat Business Plan and lists the facility as closed. No other information pertaining to this facility was found in the EDR report.

H&K referenced the GeoTracker website, which is maintained by the SWRCB, for information regarding the Mark John Construction, Inc. facility. No information pertaining to this facility was found on the GeoTracker database.

6. Site Name: Comstock Industries, Inc.
Address: 130 Herrington Drive
Proximity: 1/2 mile northwest
Database: CA PLACER CO. MS, HIST CORTESE, LUST, WDS

The CA PLACER CO. MS database indicates two underground storage tanks were present on the property. This database indicates the facility is closed. The EDR report also indicated a small quantity generator was also present on site.

The LUST database lists the facility as being closed on July 8, 1996.

The WDS database lists facilities which have been issued waste discharge requirements, and is maintained by the SWRCB. This database reports the facility is an active industrial operation that treats and/or disposes of unspecified liquid or semisolid wastes.

The HIST CORTESE database did not have any further information to add.

Unmapped Sites

EDR was unable to map 25 sites that were identified on regulatory databases. Many of the unmapped sites were also listed on EDR's "orphan" list. H&K's review of the "orphan" site names and approximate locations did not indicate that the listed "orphan" sites were likely to be associated with the subject property.

4.2 ADDITIONAL ENVIRONMENTAL RECORDS SOURCES

4.2.1 Placer County Environmental Health Division

H&K requested a records review on August 14, 2014 from PCEHD. According to the PCEHD representative, Jeannette Peacock, records regarding surrounding properties were found in their files. No records regarding the subject property were located. Information regarding the closure of a UST at 492 Maidu Drive, as well as information regarding an auto shop and chemical storage facility at 490-498 Maidu Drive was reviewed. Both sites are described in Section 4.1

4.2.1 Placer County Planning Department

H&K accessed the Placer County Planning Department (PCPD) online document website (edocs.placer.ca.gov) on August 28, 2014, to search for documents pertaining to the subject property. No records were found on the PCPD website pertaining to the subject property.

4.2.2 Placer County Building Department

H&K accessed the Placer County Building Department (PCBD) online document website on August 28, 2014 (edocs.placer.ca.gov) to search for documents pertaining to the subject property. No records were found on the PCBD website pertaining to the subject property.

4.2.3 Placer County Assessor's and Recorder's Offices

H&K did not research records for the subject property at the Placer County Assessor's and Recorder's Offices for information regarding the property's title history. H&K discussed the ownership of the property with a representative of USBR, Emmett Cartier. Mr. Cartier indicated the property has been owned by USBR since July 29, 1969. Property owner information prior to 1969 is considered a data gap. However, based on historical aerial and topographic map evidence, it appears there was no development on the property prior to 1969.

4.2.5 City of Auburn Fire Department

H&K contacted the City of Auburn Fire Department on August 29, 2014, to discuss previous fires and hazardous material releases that may have occurred at the property. No response was received and is reported as a data gap.

4.3 PHYSICAL SETTING

The property is located in the Sierra Nevada physiographic province with elevations ranging from 1200 to 1400 feet above mean sea level (MSL). Regional physiographic conditions consist of gently to moderately steeply sloping and mountainous terrain and broad to narrow valleys.

4.3.1 Geology

According to the Geologic Map of the Sacramento Quadrangle, (California Division of Mines and Geology Regional Geologic Map, 1979), metavolcanic rocks and volcanic rocks are mapped at the property location. The metavolcanic rocks are Paleozoic in age (541 to 252 million years before present) and comprise the northern half of the property. The volcanic rocks are described as the Mehrten Formation and consist of Andesitic conglomerate, sandstone, and breccia. The Mehrten formation is Tertiary in age (66 to 2.58 million years before present) and comprises the southern half of the property.

4.3.2 Soil Conditions

Based on our review of the Natural Resources Conservation Service web soil survey (<http://websoilsurvey.nrcs.usda.gov>), three soil types are mapped across the site, including the following:

- Auburn-Sobrante-Rock - The Auburn series consists of shallow to moderately deep, well drained soils formed in material weathered from amphibolite schist. Auburn soils are on foothills and have slopes of 2 to 75 percent, and the depth to bedrock ranges from 10 to 28 inches. The Sobrante series consists of moderately deep well drained soils that formed in material weathered from basic igneous and metamorphic rocks. These soils are on foothills and have slopes of 2 to 75 percent, and the depth to a lithic contact ranges from 20 to 40 inches and is variable over short distances.
- Inks Cobbly loam and Inks Variant Cobbly loam - The Inks series consists of shallow, well drained soils that formed in material weathered from consolidated or cemented sediments from volcanic rocks. These soils are on undulating to hilly tubular volcanic ridges and steep side slopes. Depth to a lithic contact is 10 to 20 inches.

4.3.3 Nearest Surface Water

According to the USGS topographic map (Figure 1), the subject property generally drains to the east, towards the North Fork of the Middle Fork American River, which is located approximately 1400 feet from the subject property. The Shirland Canal, operated by PCWA, flows south through the center of the property.

4.3.4 Groundwater Conditions

H&K did not perform a groundwater investigation at the subject property. Based on our experience in the area, we anticipate that shallow seasonal groundwater may be perched over less permeable soil layers, and deeper groundwater would likely be encountered in bedrock fractures at variable depths depending on subsurface geological conditions. This results in groundwater depths and conditions that are virtually unpredictable without performing a hydrogeologic investigation.

4.3.5 Area Radon Information

Page A-12 of the EDR report states that, based on 17 test results for structures reported in the California Radon database for the site zip code, none detected radon at concentrations exceeding four picocuries per liter, a regulatory benchmark for long-term human exposure to radon in indoor air.

4.4 HISTORICAL USE INFORMATION ON THE PROPERTY AND SURROUNDING PROPERTIES

4.4.1 Aerial Photographs

Appendix A contains aerial photographs from the following years: 1952, 1961, 1987, 1993, 1999, 2005, 2006, 2009, 2010, and 2012. H&K reviewed the photographs for evidence of past land use on and around the subject property. The following is a summary of H&K's review of aerial photographs covering the subject property:

- 1952 and 1961: The property appears as undeveloped land. Maidu Drive was not constructed at this time.
- 1987: The image shows the completed administration building and associated parking lots on the property, which were originally used as administration for the Auburn-Folsom South unit Dam construction before the project was de-authorized. Maidu drive is visible in this image.

- 1993 to 2012: Aerial imagery from 1993 to 2012 shows no obvious changes on the property.

4.4.2 Historical Topographic Maps

Appendix A contains historical topographic maps of the Auburn quadrangle from 1893, 1947, 1953, 1954, 1973, 1978, and 1981. H&K reviewed the maps for evidence of past land use on and around the subject parcel. H&K's review of the maps identified the following developments:

- No development on the property appears on the 1893, 1947, 1953, or 1954 topographic maps.
- The alignment of Maidu Drive is visible in the 1973 topographic map. This map does not show development on the subject property.
- No significant changes are visible on the subject property or visible on the 1978 topographic map.
- The 1981 topographic map shows the development of the administration building on the subject property.

4.4.3 Sanborn Fire Insurance Maps

EDR reported that no Sanborn Fire Insurance Maps were available for the subject property vicinity (certification number 7900-4D8C-9CA7).

4.4.4 City Directories

The City Directory search is generally performed as a screening tool to assist in evaluating potential liability on a property resulting from past activities. In general, the City Directory search is performed for properties of known addresses that are located within developed areas. According to the EDR City Directory report, the subject property was identified in the 2008 directory as New Life Christian Church, the 1996 directory as Auburn Elem Admin, the 1990 directory as Auburn Un Elem SC, and the 1985 and 1980 directories as Atmospheric Inc., Electronic Technqs. H&K inquired with ARD and USBR about the historical operations of these entities. ARD indicated space was rented out to New Life Christian Church, and USBR was not able to provide readily attainable information regarding historical operations of the Auburn Elementary Administration, Auburn Unified Elementary SC, or Atmospheric Inc., Electronic Technqs.

5 SITE RECONNAISSANCE

5.1 OBSERVATIONS

H&K performed a surface reconnaissance of the subject property on August 8, 2014. Photographs of the site reconnaissance are presented in Appendix C.

The subject property was accessed from the south by Maidu Drive. One soil stockpile (reportedly topsoil and vegetation generated from clearing the property prior to past site development) was observed in the central portion of the property (110 feet long by 35 feet wide and approximately 7 feet tall). Metal pipe, apparently abandoned, was observed protruding from the eastern end of the pile. Excavation by hand tools in several locations revealed soil to the maximum depth excavated (approximately one foot). A second soil stockpile was observed in the southeastern portion of the property and a third soil stockpile was observed in the northeastern portion of the property. These stockpiles were not fully visible because they appear to have been placed as fill in former road areas based on the historical drawings provided by USBR. According to these drawings, the second stockpile is approximately 200 feet long by 25 feet wide and the third stockpile is approximately 300 feet long by 25 feet wide. Visible portions of these stockpiles measured to be approximately 1 to 2 feet in height.

H&K observed the paved area upgradient of the Shirland Canal that was reportedly used by Federal Highway Administration for their construction administration for the Foresthill Bridge Project. This area of the parcel was also reportedly used for construction offices associated with construction of the Auburn-Folsom South Unit Dam. Utility hookups were observed in multiple locations on the paved pad which reportedly include electrical, gas, water, and sanitary. ARD believes the utilities have been decommissioned, but USBR has not provided any as-built or detailed information regarding the utility hookups. One tire was observed in the southeastern portion of the property.

5.2 SOIL SAMPLING AND ASBESTOS TESTING

H&K obtained six discrete, near-surface soil samples from the property at the locations depicted on Figure 3. Samples were obtained from the upper six inches of soil using a pick and a clean stainless steel scoop, and were then transferred to new, resealable plastic bags. The stainless steel scoop was decontaminated between samples by using moist wipes to remove visible soil and dust. Nitrile gloves used in the handling of samples were removed once the samples were

sealed and labeled. A new pair of gloves was donned at each subsequent sample location.

Samples were mailed under chain-of-custody documentation to EMSL Laboratories (ELAP No. 1620) in San Leandro, California. The samples were analyzed for asbestos by CARB Method 435, Level A (reporting limit 0.25%). Asbestos (chrysotile) was detected in one of the six samples (SS-2) in the northeastern portion of the property below the reporting limit of 0.25%.

5.3 ADJACENT PROPERTY OBSERVATIONS

During our surface reconnaissance, H&K observed surface conditions on adjacent property visible from the subject property. No obvious evidence of potential environmental conditions was observed on adjacent property during the reconnaissance.

6 INTERVIEWS

6.1 INTERVIEW WITH OWNER/SITE MANAGER

H&K interviewed Emmett Cartier whom is a representative of the USBR, the current property owner. Mr. Cartier provided information pertaining to past uses and history of the property. Mr. Cartier mentioned the property has been owned by the USBR since July 1969, and that the administration building was likely built in the early 1970s based on historical drawings. It was reported that this administration building was initially used as construction administration offices for the Auburn-Folsom South-Unit Dam project before it was deauthorized. Mr. Cartier indicated the soil stockpiles referred to as waste areas were associated with landscaping debris related to the construction of this administration building. Mr. Cartier also reported that the paved area upgradient of the Shirland Canal was used by the Federal Highway Administration during the construction administration of the Foresthill Bridge Project.

Pamela Vann, a representative of the property tenant (ARD), provided further information about site use and completed a questionnaire that is included in Appendix B. Ms. Vann mentioned the Administration Building functions as a community center for public classes and meetings. Ms. Vann also mentioned the utility hookups on the property reportedly include electrical, gas, water, and sanitary. As far as ARD has been able to determine, the utilities have been decommissioned. USBR has not been able to provide as-built information to ARD regarding the utility system.

7 FINDINGS

Findings of the Phase I ESA are summarized below.

1. Three soil stockpiles were observed on the subject property. According to USBR, the soil stockpiles were generated during past clearing of topsoil and vegetation as part of the development of the building located on the property. Shallow excavation into the stockpiles by hand tools revealed soil, and did not reveal evidence of contamination. However, the soil stockpiles are considered to be a recognized environmental condition because there is no record of the specific origin and contents of the stockpiles.
2. Due to the age the existing structure (pre 1982), it is possible that lead-based paint and/or asbestos containing materials (ACMs) are present within the building materials. The potential for lead based paint and ACMs associated with the structure is considered to be a recognized environmental condition. If future plans include alteration or demolition of the existing structure, sampling and analysis for ACMs and lead based paint should be performed to evaluate appropriate handling and off-site disposal procedures. Sampling of soil immediately adjacent to the exterior of the structures and analysis for lead may be appropriate to determine whether the soil was impacted by past sanding or flaking of lead based paint. Assessment of ACMs and lead based paint is not within the scope of this Phase I ESA.
3. According to USBR, the lower, gravel-surfaced parking area was used for management of construction activities for the formerly proposed Auburn Dam. Utility hookups in this parking area were apparently for construction trailers and included electrical, gas, water, and sanitary. Detailed information and as-built drawings of the utility system were not been provided by USBR.
4. Local geologic conditions with respect to the possibility of naturally occurring asbestos (NOA) are considered a recognized environmental condition. To obtain further information regarding NOA in shallow soil, six soil samples were obtained and were tested for asbestos by polarized light microscopy (CARB 435, Level A). Asbestos was not detected in any of the six samples above the laboratory reporting limit (0.25%). The laboratory reported that asbestos (chrysotile) was detected in one of the six samples at a concentration of less than 0.25%. This sample was obtained from the upper six inches of soil in the northeastern portion of the property, which is proposed to remain as open space with an unpaved trail. The Placer County Air Pollution Control District enforces the California Air Resources Board

(CARB) Air Toxic Control Measure, which specifies that surfacing materials shall not contain asbestos at concentrations greater than 0.25%.

5. Recognized environmental conditions were identified on nearby properties, as described in Section 4.1 of this report.

8 OPINION

H&K's professional opinions based on the findings of the Phase I ESA are presented below.

1. The soil stockpiles identified at the site are reportedly associated with clearing of building pads on the property for past construction. Because the soil is apparently native to the site, H&K's opinion is that the likelihood of contamination is low. However, if waste or evidence of contamination is observed in the stockpiles, soil sampling and laboratory analysis would be advisable.
2. If the existing structure is to be modified or removed, sampling and analysis is advisable to identify whether lead based paint or ACMs are present.
3. No evidence of contamination was observed in the lower, gravel-surfaced parking area that was reportedly used for construction administration during the Auburn Dam project. Abandoned utility hookups and underground utilities are present in this area. H&K understands that the proposed property development in this area will not involve significant excavation; however, if the sanitary systems associated with these utility hookups incorporated onsite wastewater disposal, the tanks and disposal fields should be properly abandoned in accordance with Placer County regulations.
4. NOA was not detected above the laboratory reporting limit (0.25%) in the six shallow soil samples analyzed for asbestos; however, asbestos was identified in one of the six samples below 0.25%. The results of this screening-level sampling and analysis suggest that asbestos is generally not present in surface soil at concentrations above the CARB benchmark level of 0.25%; however, these test results do not eliminate the possibility of NOA occurring at concentrations above 0.25% at other locations or at depth. H&K understands that the proposed property development will involve little excavation, and that soil is to be imported. Imported soil may also be tested to determine asbestos content.

5. Based on the distance between the subject property and the nearby recognized environmental conditions associated with off-site facilities, as well as the down-gradient direction of some of the facilities, H&K's opinion is that the nearby recognized environmental conditions generally have a low potential for significant impact to the subject property.

9 DATA GAPS / DEVIATIONS

H&K encountered the following data gaps during the Phase I ESA:

- Research of environmental liens and AULs was not included in the scope of the Phase I ESA. The Phase I ESA practice does not typically require the environmental professional (in this case, H&K) to review recorded land title records and judicial records for environmental liens and AULs. H&K recommends that the Phase I ESA user engage a title company, real estate attorney, or title professional to undertake a review of reasonably ascertainable recorded land title records and lien records for environmental liens and AULs currently recorded against or relating to the property. The ASTM E1527 document provides additional guidance regarding where AULs can typically be found.
- A complete chain of title for the subject property was not reviewed. However, H&K discussed the property ownership with a representative of USBR who indicated USBR has been the owner since July 29, 1969, and historical aerial imagery suggests that no significant prior development occurred on the property.
- H&K did not receive a response from the City of Auburn Fire Department regarding any fires or hazardous material releases at the property.
- Due to the presence of brush coverage, an existing structure and asphalt pavement, H&K was not able to view portions of the ground surface at the subject property.

10 CONCLUSIONS

We have performed a Phase I Environmental Site Assessment in conformance with the scope and limitations of ASTM Practice E 1527 of the property identified as 471 Maidu Drive, Auburn, California. The subject property is identified as Placer County APN 055-040-026-000. Any exceptions to, or deletions from, this practice are described in the "Data Gaps/Deviations" and "Limitations" sections of this report. This assessment has revealed no evidence of recognized environmental conditions

in connection with the property except as described in the “Findings” and “Opinions” sections of this report.

11 LIMITATIONS

H&K has presented the above information as it has been presented to us, and cannot assume responsibility for the completeness or accuracy of the information reviewed or received. The information provided in this report is not meant to be comprehensive, to identify all potential concerns, or to eliminate the risk involved in property acquisition.

H&K has used judgment and experience to arrive at the findings and conclusions presented in this report. Therefore, the findings and conclusions are not scientific certainties. Environmental conditions may exist at the site that were not identified or encountered as a result of this Phase I ESA.

The scope of the Phase I ESA did not include determining the presence of asbestos-containing building materials, radon, lead-based paint, drinking water quality, wetlands, regulatory compliance, cultural and historical resources, industrial hygiene, health and safety, ecological resources, endangered species, indoor air quality, geologic hazards, biological agents and mold. This list of non-scope items is not intended to be all-inclusive.

Because research information is continually updated, the accounts presented in this report can become outdated with time. In addition, site conditions can change, potentially rendering our conclusions invalid or obsolete. Therefore, we do not recommend relying on the accuracy of this report after 180 days of the date issued. At that time, we recommend updating this report to reflect any new available information. We can assist in updating this report, should this process be necessary.

H&K prepared and issued this report for the exclusive use of our client. The information, conclusions, and recommendations presented apply only to the subject property. H&K is not responsible for any other party's interpretations of the reported information.

H&K performed this work in accordance with present, regional, generally accepted standards of care. This report does not represent a legal opinion. No warranty, express or implied, is intended.

12 REFERENCES

Certified Sanborn® Map Report. Environmental Data Resources, Inc., August 7, 2014.

Code of Federal Regulations, 40 CFR Part 312, November 1, 2005.

EDR Historical Topographic Map Report. Environmental Data Resources, Inc., August 7, 2014.

Geologic Map of the Sacramento Quadrangle, California Department of Conservation, Division of Mines and Geology, 1979.

Auburn Quadrangle, 7.5 minute series. United States Geological Survey, 1981.

Standard Practice for Environmental Site Assessments: Phase I Environmental Site Assessment Process, Designation: E 1527-13. American Society for Testing and Materials, 2013.

The EDR Aerial Photo Decade Package. Environmental Data Resources, Inc., August 11, 2014.

The EDR-City Directory Image Report. Environmental Data Resources, Inc., August 11, 2014.

The EDR Radius Map™ Report with GeoCheck®. Environmental Data Resources, Inc., August 7, 2014.

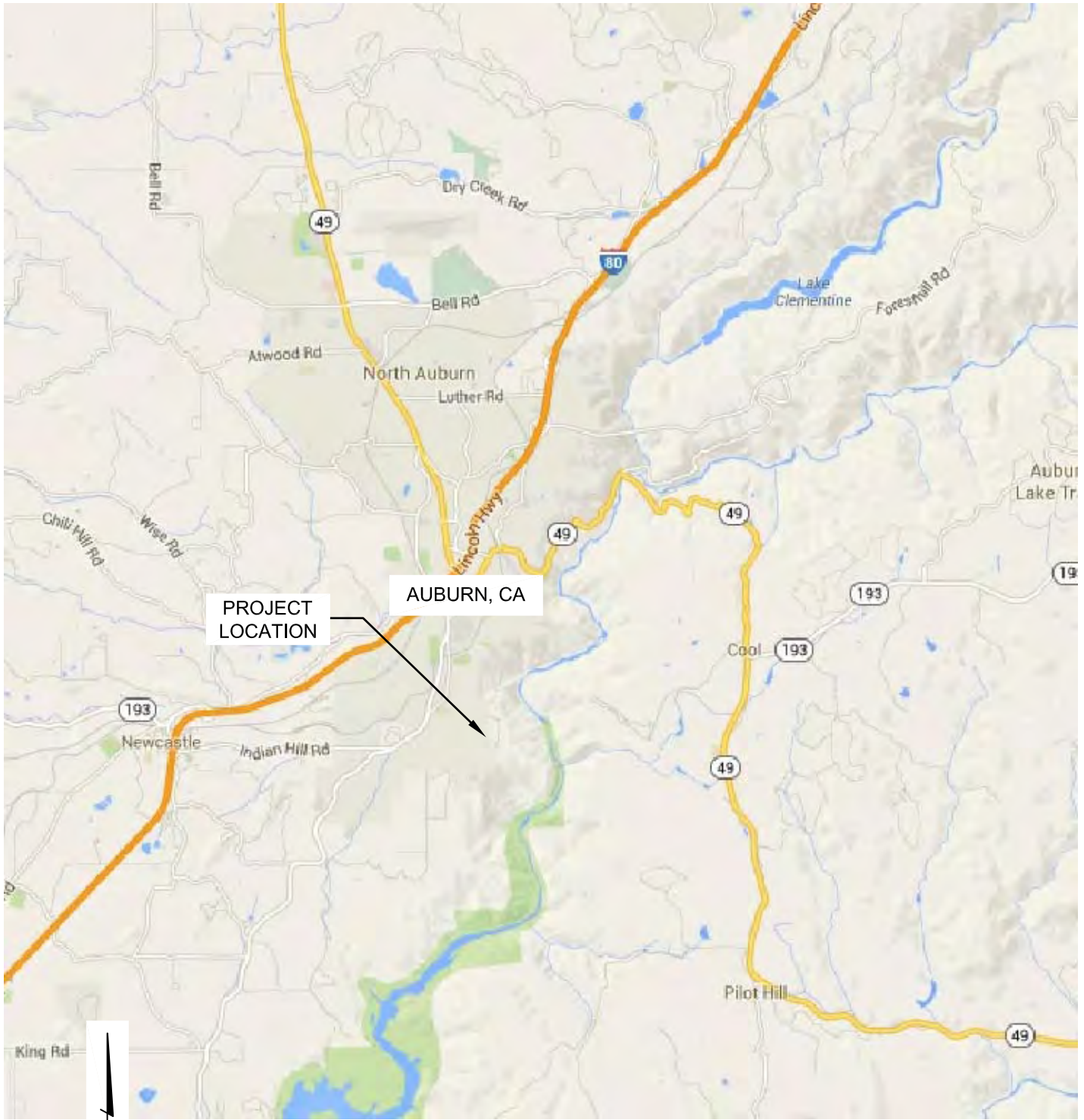
United States Department of Agriculture, 2014, Web Soil Survey, <http://websoilsurvey.nrcs.usda.gov>.

FIGURES

Figure 1 Site Vicinity Map

Figure 2 Parcel Map

Figure 3 Aerial Map



BASE MAP FROM GOOGLE MAPS (2014)

NO SCALE



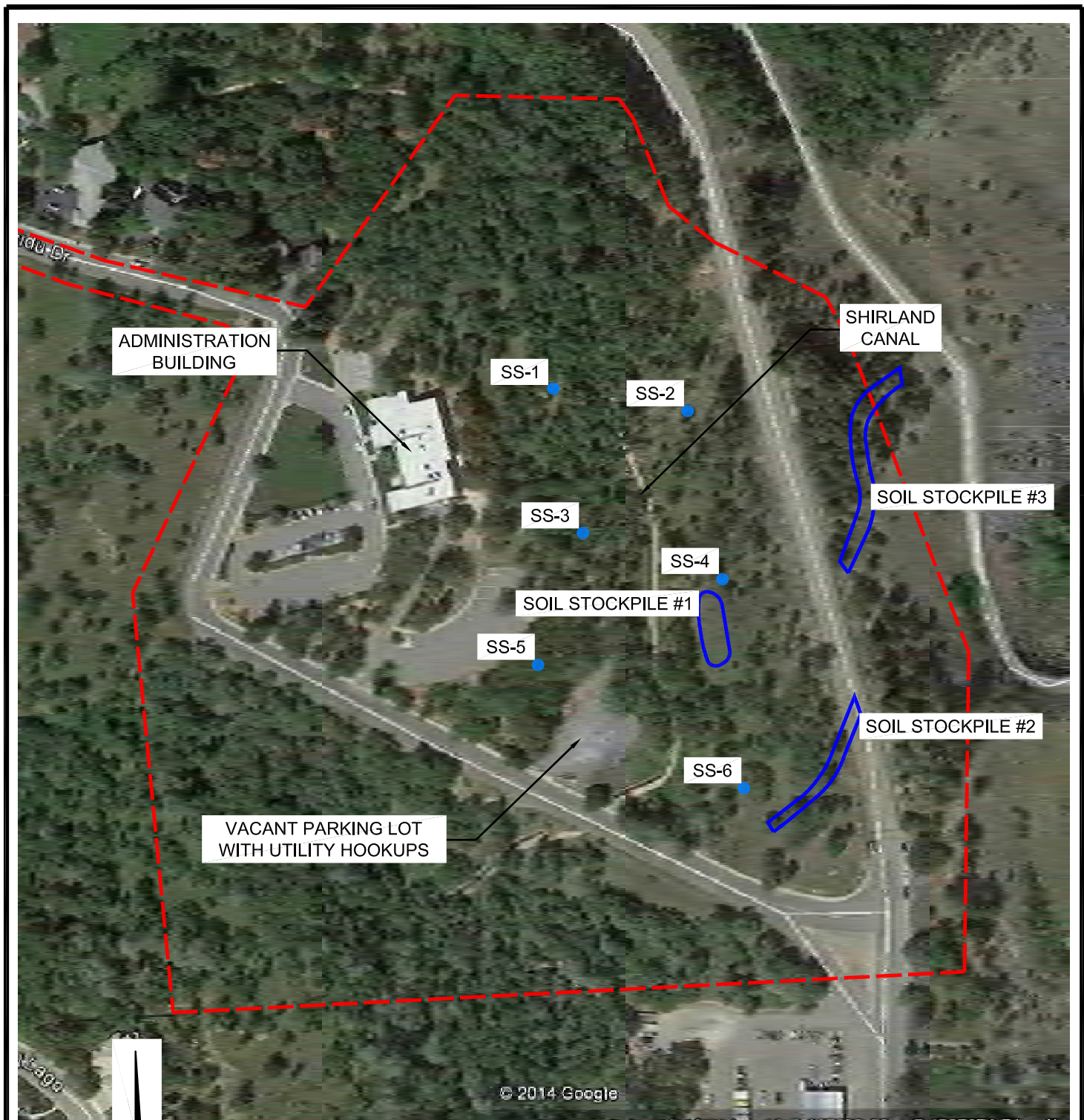
BASE MAP FROM GOOGLE EARTH (2014)

LEGEND

--- APPROXIMATE PARCEL BOUNDARY



0 FEET 300
SCALE



BASE MAP FROM GOOGLE EARTH (2014)

LEGEND

- - - APPROXIMATE PROJECT BOUNDARY
- APPROXIMATE SOIL STOCKPILE BOUNDARY
- SS-1 ● APPROXIMATE SAMPLE LOCATION

APPENDIX A

The EDR Radius Map™ Report with Geocheck® (EDR, August 7, 2014)

Certified Sanborn Map Report (EDR, August 7, 2014)

The EDR City-Directory Image Report (EDR, August 11, 2014)

The EDR Aerial Photo Decade Package (EDR, August 11, 2014)


The EDR Historical Topographic Map Report (EDR, August 7, 2014)

Proposed Maidu Bike Park

471 Maidu Drive
Auburn, CA 95603

Inquiry Number: 4030655.2s
August 07, 2014

The EDR Radius Map™ Report with GeoCheck®



6 Armstrong Road, 4th floor
Shelton, CT 06484
Toll Free: 800.352.0050
www.edrnet.com

TABLE OF CONTENTS

<u>SECTION</u>	<u>PAGE</u>
Executive Summary	ES1
Overview Map	2
Detail Map	3
Map Findings Summary	4
Map Findings	8
Orphan Summary	17
Government Records Searched/Data Currency Tracking	GR-1
 <u>GEOCHECK ADDENDUM</u>	
Physical Setting Source Addendum	A-1
Physical Setting Source Summary	A-2
Physical Setting SSURGO Soil Map	A-5
Physical Setting Source Map	A-10
Physical Setting Source Map Findings	A-12
Physical Setting Source Records Searched	PSGR-1

Thank you for your business.
 Please contact EDR at 1-800-352-0050
 with any questions or comments.

Disclaimer - Copyright and Trademark Notice

This Report contains certain information obtained from a variety of public and other sources reasonably available to Environmental Data Resources, Inc. It cannot be concluded from this Report that coverage information for the target and surrounding properties does not exist from other sources. **NO WARRANTY EXPRESSED OR IMPLIED, IS MADE WHATSOEVER IN CONNECTION WITH THIS REPORT. ENVIRONMENTAL DATA RESOURCES, INC. SPECIFICALLY DISCLAIMS THE MAKING OF ANY SUCH WARRANTIES, INCLUDING WITHOUT LIMITATION, MERCHANTABILITY OR FITNESS FOR A PARTICULAR USE OR PURPOSE. ALL RISK IS ASSUMED BY THE USER. IN NO EVENT SHALL ENVIRONMENTAL DATA RESOURCES, INC. BE LIABLE TO ANYONE, WHETHER ARISING OUT OF ERRORS OR OMISSIONS, NEGLIGENCE, ACCIDENT OR ANY OTHER CAUSE, FOR ANY LOSS OF DAMAGE, INCLUDING, WITHOUT LIMITATION, SPECIAL, INCIDENTAL, CONSEQUENTIAL, OR EXEMPLARY DAMAGES. ANY LIABILITY ON THE PART OF ENVIRONMENTAL DATA RESOURCES, INC. IS STRICTLY LIMITED TO A REFUND OF THE AMOUNT PAID FOR THIS REPORT.** Purchaser accepts this Report "AS IS". Any analyses, estimates, ratings, environmental risk levels or risk codes provided in this Report are provided for illustrative purposes only, and are not intended to provide, nor should they be interpreted as providing any facts regarding, or prediction or forecast of, any environmental risk for any property. Only a Phase I Environmental Site Assessment performed by an environmental professional can provide information regarding the environmental risk for any property. Additionally, the information provided in this Report is not to be construed as legal advice.

Copyright 2014 by Environmental Data Resources, Inc. All rights reserved. Reproduction in any media or format, in whole or in part, of any report or map of Environmental Data Resources, Inc., or its affiliates, is prohibited without prior written permission. EDR and its logos (including Sanborn and Sanborn Map) are trademarks of Environmental Data Resources, Inc. or its affiliates. All other trademarks used herein are the property of their respective owners.

EXECUTIVE SUMMARY

A search of available environmental records was conducted by Environmental Data Resources, Inc (EDR). The report was designed to assist parties seeking to meet the search requirements of EPA's Standards and Practices for All Appropriate Inquiries (40 CFR Part 312), the ASTM Standard Practice for Environmental Site Assessments (E 1527-13) or custom requirements developed for the evaluation of environmental risk associated with a parcel of real estate.

TARGET PROPERTY INFORMATION

ADDRESS

471 MAIDU DRIVE
AUBURN, CA 95603

COORDINATES

Latitude (North): 38.8784000 - 38° 52' 42.24"
Longitude (West): 121.0679000 - 121° 4' 4.44"
Universal Transverse Mercator: Zone 10
UTM X (Meters): 667601.0
UTM Y (Meters): 4304849.0
Elevation: 1364 ft. above sea level

USGS TOPOGRAPHIC MAP ASSOCIATED WITH TARGET PROPERTY

Target Property Map: 38121-H1 AUBURN, CA
Most Recent Revision: 1981

South Map: 38121-G1 PILOT HILL, CA
Most Recent Revision: 1978

AERIAL PHOTOGRAPHY IN THIS REPORT

Portions of Photo from: 20120706
Source: USDA

TARGET PROPERTY SEARCH RESULTS

The target property was not listed in any of the databases searched by EDR.

DATABASES WITH NO MAPPED SITES

No mapped sites were found in EDR's search of available ("reasonably ascertainable ") government records either on the target property or within the search radius around the target property for the following databases:

STANDARD ENVIRONMENTAL RECORDS

Federal NPL site list

NPL..... National Priority List

EXECUTIVE SUMMARY

Proposed NPL..... Proposed National Priority List Sites
NPL LIENS..... Federal Superfund Liens

Federal Delisted NPL site list

Delisted NPL..... National Priority List Deletions

Federal CERCLIS list

CERCLIS..... Comprehensive Environmental Response, Compensation, and Liability Information System
FEDERAL FACILITY..... Federal Facility Site Information listing

Federal CERCLIS NFRAP site List

CERC-NFRAP..... CERCLIS No Further Remedial Action Planned

Federal RCRA CORRACTS facilities list

CORRACTS..... Corrective Action Report

Federal RCRA non-CORRACTS TSD facilities list

RCRA-TSDF..... RCRA - Treatment, Storage and Disposal

Federal RCRA generators list

RCRA-LQG..... RCRA - Large Quantity Generators
RCRA-SQG..... RCRA - Small Quantity Generators
RCRA-CESQG..... RCRA - Conditionally Exempt Small Quantity Generator

Federal institutional controls / engineering controls registries

US ENG CONTROLS..... Engineering Controls Sites List
US INST CONTROL..... Sites with Institutional Controls
LUCIS..... Land Use Control Information System

Federal ERNS list

ERNS..... Emergency Response Notification System

State- and tribal - equivalent NPL

RESPONSE..... State Response Sites

State and tribal landfill and/or solid waste disposal site lists

SWF/LF..... Solid Waste Information System

State and tribal leaking storage tank lists

SLIC..... Statewide SLIC Cases
INDIAN LUST..... Leaking Underground Storage Tanks on Indian Land

State and tribal registered storage tank lists

UST..... Active UST Facilities

EXECUTIVE SUMMARY

INDIAN UST..... Underground Storage Tanks on Indian Land
FEMA UST..... Underground Storage Tank Listing

State and tribal voluntary cleanup sites

VCP..... Voluntary Cleanup Program Properties
INDIAN VCP..... Voluntary Cleanup Priority Listing

ADDITIONAL ENVIRONMENTAL RECORDS

Local Brownfield lists

US BROWNFIELDS..... A Listing of Brownfields Sites

Local Lists of Landfill / Solid Waste Disposal Sites

DEBRIS REGION 9..... Torres Martinez Reservation Illegal Dump Site Locations
ODL..... Open Dump Inventory
SWRCY..... Recycler Database
HAULERS..... Registered Waste Tire Haulers Listing
INDIAN ODL..... Report on the Status of Open Dumps on Indian Lands
WMUDS/SWAT..... Waste Management Unit Database

Local Lists of Hazardous waste / Contaminated Sites

US CDL..... Clandestine Drug Labs
HIST Cal-Sites..... Historical Calsites Database
SCH..... School Property Evaluation Program
Toxic Pits..... Toxic Pits Cleanup Act Sites
CDL..... Clandestine Drug Labs
US HIST CDL..... National Clandestine Laboratory Register

Local Lists of Registered Storage Tanks

CA FID UST..... Facility Inventory Database
HIST UST..... Hazardous Substance Storage Container Database
SWEEPS UST..... SWEEPS UST Listing

Local Land Records

LIENS 2..... CERCLA Lien Information
LIENS..... Environmental Liens Listing
DEED..... Deed Restriction Listing

Records of Emergency Release Reports

HMIRS..... Hazardous Materials Information Reporting System
CHMIRS..... California Hazardous Material Incident Report System
LDS..... Land Disposal Sites Listing
MCS..... Military Cleanup Sites Listing
SPILLS 90..... SPILLS 90 data from FirstSearch

Other Ascertainable Records

RCRA NonGen / NLR..... RCRA - Non Generators / No Longer Regulated

EXECUTIVE SUMMARY

DOT OPS.....	Incident and Accident Data
DOD.....	Department of Defense Sites
CONSENT.....	Superfund (CERCLA) Consent Decrees
ROD.....	Records Of Decision
UMTRA.....	Uranium Mill Tailings Sites
US MINES.....	Mines Master Index File
TRIS.....	Toxic Chemical Release Inventory System
TSCA.....	Toxic Substances Control Act
FTTS.....	FIFRA/ TSCA Tracking System - FIFRA (Federal Insecticide, Fungicide, & Rodenticide Act)/TSCA (Toxic Substances Control Act)
HIST FTTS.....	FIFRA/TSCA Tracking System Administrative Case Listing
SSTS.....	Section 7 Tracking Systems
ICIS.....	Integrated Compliance Information System
PADS.....	PCB Activity Database System
MLTS.....	Material Licensing Tracking System
RADINFO.....	Radiation Information Database
FINDS.....	Facility Index System/Facility Registry System
RAATS.....	RCRA Administrative Action Tracking System
RMP.....	Risk Management Plans
CA BOND EXP. PLAN.....	Bond Expenditure Plan
UIC.....	UIC Listing
NPDES.....	NPDES Permits Listing
Cortese.....	"Cortese" Hazardous Waste & Substances Sites List
CUPA Listings.....	CUPA Resources List
Notify 65.....	Proposition 65 Records
DRYCLEANERS.....	Cleaner Facilities
WIP.....	Well Investigation Program Case List
ENF.....	Enforcement Action Listing
HAZNET.....	Facility and Manifest Data
EMI.....	Emissions Inventory Data
INDIAN RESERV.....	Indian Reservations
SCRD DRYCLEANERS.....	State Coalition for Remediation of Drycleaners Listing
PROC.....	Certified Processors Database
EPA WATCH LIST.....	EPA WATCH LIST
Financial Assurance.....	Financial Assurance Information Listing
PCB TRANSFORMER.....	PCB Transformer Registration Database
COAL ASH EPA.....	Coal Combustion Residues Surface Impoundments List
US FIN ASSUR.....	Financial Assurance Information
HWP.....	EnviroStor Permitted Facilities Listing
US AIRS.....	Aerometric Information Retrieval System Facility Subsystem
HWT.....	Registered Hazardous Waste Transporter Database
COAL ASH DOE.....	Steam-Electric Plant Operation Data
MWMP.....	Medical Waste Management Program Listing
PRP.....	Potentially Responsible Parties
2020 COR ACTION.....	2020 Corrective Action Program List
WDS.....	Waste Discharge System
LEAD SMELTERS.....	Lead Smelter Sites

EDR HIGH RISK HISTORICAL RECORDS

EDR Exclusive Records

EDR MGP.....	EDR Proprietary Manufactured Gas Plants
EDR US Hist Auto Stat.....	EDR Exclusive Historic Gas Stations

EXECUTIVE SUMMARY

EDR US Hist Cleaners..... EDR Exclusive Historic Dry Cleaners

EDR RECOVERED GOVERNMENT ARCHIVES

Exclusive Recovered Govt. Archives

RGA LF..... Recovered Government Archive Solid Waste Facilities List
RGA LUST..... Recovered Government Archive Leaking Underground Storage Tank

SURROUNDING SITES: SEARCH RESULTS

Surrounding sites were identified in the following databases.

Elevations have been determined from the USGS Digital Elevation Model and should be evaluated on a relative (not an absolute) basis. Relative elevation information between sites of close proximity should be field verified. Sites with an elevation equal to or higher than the target property have been differentiated below from sites with an elevation lower than the target property.

Page numbers and map identification numbers refer to the EDR Radius Map report where detailed data on individual sites can be reviewed.

Sites listed in **bold italics** are in multiple databases.

Unmappable (orphan) sites are not considered in the foregoing analysis.

STANDARD ENVIRONMENTAL RECORDS

State- and tribal - equivalent CERCLIS

ENVIROSTOR: The Department of Toxic Substances Control's (DTSC's) Site Mitigation and Brownfields Reuse Program's (SMBRP's) EnviroStor database identifies sites that have known contamination or sites for which there may be reasons to investigate further. The database includes the following site types: Federal Superfund sites (National Priorities List (NPL)); State Response, including Military Facilities and State Superfund; Voluntary Cleanup; and School sites. EnviroStor provides similar information to the information that was available in CalSites, and provides additional site information, including, but not limited to, identification of formerly-contaminated properties that have been released for reuse, properties where environmental deed restrictions have been recorded to prevent inappropriate land uses, and risk characterization information that is used to assess potential impacts to public health and the environment at contaminated sites.

A review of the ENVIROSTOR list, as provided by EDR, and dated 06/05/2014 has revealed that there is 1 ENVIROSTOR site within approximately 1 mile of the target property.

<u>Lower Elevation</u>	<u>Address</u>	<u>Direction / Distance</u>	<u>Map ID</u>	<u>Page</u>
CAMP FLINT Status: Inactive - Needs Evaluation		N 1/2 - 1 (0.762 mi.)	B7	15

State and tribal leaking storage tank lists

LUST: The Leaking Underground Storage Tank Incident Reports contain an inventory of reported leaking underground storage tank incidents. The data come from the State Water Resources Control Board Leaking Underground Storage Tank Information System.

A review of the LUST list, as provided by EDR, and dated 06/16/2014 has revealed that there are 2

EXECUTIVE SUMMARY

LUST sites within approximately 0.5 miles of the target property.

<u>Equal/Higher Elevation</u>	<u>Address</u>	<u>Direction / Distance</u>	<u>Map ID</u>	<u>Page</u>
COMSTOCK INDUSTRIES, INC Status: Completed - Case Closed	130 HERRINGTON DR	NW 1/4 - 1/2 (0.405 mi.)	6	12

<u>Lower Elevation</u>	<u>Address</u>	<u>Direction / Distance</u>	<u>Map ID</u>	<u>Page</u>
AUTO REPAIR SHOP Status: Completed - Case Closed	492 MAIDU DR	SE 0 - 1/8 (0.096 mi.)	A3	8

State and tribal registered storage tank lists

AST: A listing of aboveground storage tank petroleum storage tank locations.

A review of the AST list, as provided by EDR, and dated 08/01/2009 has revealed that there is 1 AST site within approximately 0.25 miles of the target property.

<u>Lower Elevation</u>	<u>Address</u>	<u>Direction / Distance</u>	<u>Map ID</u>	<u>Page</u>
FIELD OPERATIONS CENTER	490 MAIDU DR	SE 0 - 1/8 (0.093 mi.)	A2	8

ADDITIONAL ENVIRONMENTAL RECORDS

Other Ascertainable Records

FUDS: The Listing includes locations of Formerly Used Defense Sites Properties where the US Army Corps Of Engineers is actively working or will take necessary cleanup actions.

A review of the FUDS list, as provided by EDR, and dated 12/31/2012 has revealed that there is 1 FUDS site within approximately 1 mile of the target property.

<u>Lower Elevation</u>	<u>Address</u>	<u>Direction / Distance</u>	<u>Map ID</u>	<u>Page</u>
CAMP FLINT		N 1/2 - 1 (0.763 mi.)	B8	16

HIST CORTESE: The sites for the list are designated by the State Water Resource Control Board [LUST], the Integrated Waste Board [SWF/LS], and the Department of Toxic Substances Control [CALSTES]. This listing is no longer updated by the state agency.

A review of the HIST CORTESE list, as provided by EDR, and dated 04/01/2001 has revealed that there are 2 HIST CORTESE sites within approximately 0.5 miles of the target property.

<u>Equal/Higher Elevation</u>	<u>Address</u>	<u>Direction / Distance</u>	<u>Map ID</u>	<u>Page</u>
COMSTOCK INDUSTRIES, INC	130 HERRINGTON DR	NW 1/4 - 1/2 (0.405 mi.)	6	12

<u>Lower Elevation</u>	<u>Address</u>	<u>Direction / Distance</u>	<u>Map ID</u>	<u>Page</u>
AUTO REPAIR SHOP	492 MAIDU DR	SE 0 - 1/8 (0.096 mi.)	A3	8

EXECUTIVE SUMMARY

CA PLACER CO. MS: Placer County Master List of Facilities includes Aboveground Hazardous Material tanks, Underground Storage tanks, Site Clean-up sites.

A review of the CA PLACER CO. MS list, as provided by EDR, and dated 06/09/2014 has revealed that there are 4 CA PLACER CO. MS sites within approximately 0.25 miles of the target property.

<u>Equal/Higher Elevation</u>	<u>Address</u>	<u>Direction / Distance</u>	<u>Map ID</u>	<u>Page</u>
MARK, JOHN CONSTRUCTION, INC.	395 RIVERVIEW DR	NW 1/8 - 1/4 (0.204 mi.)	5	12

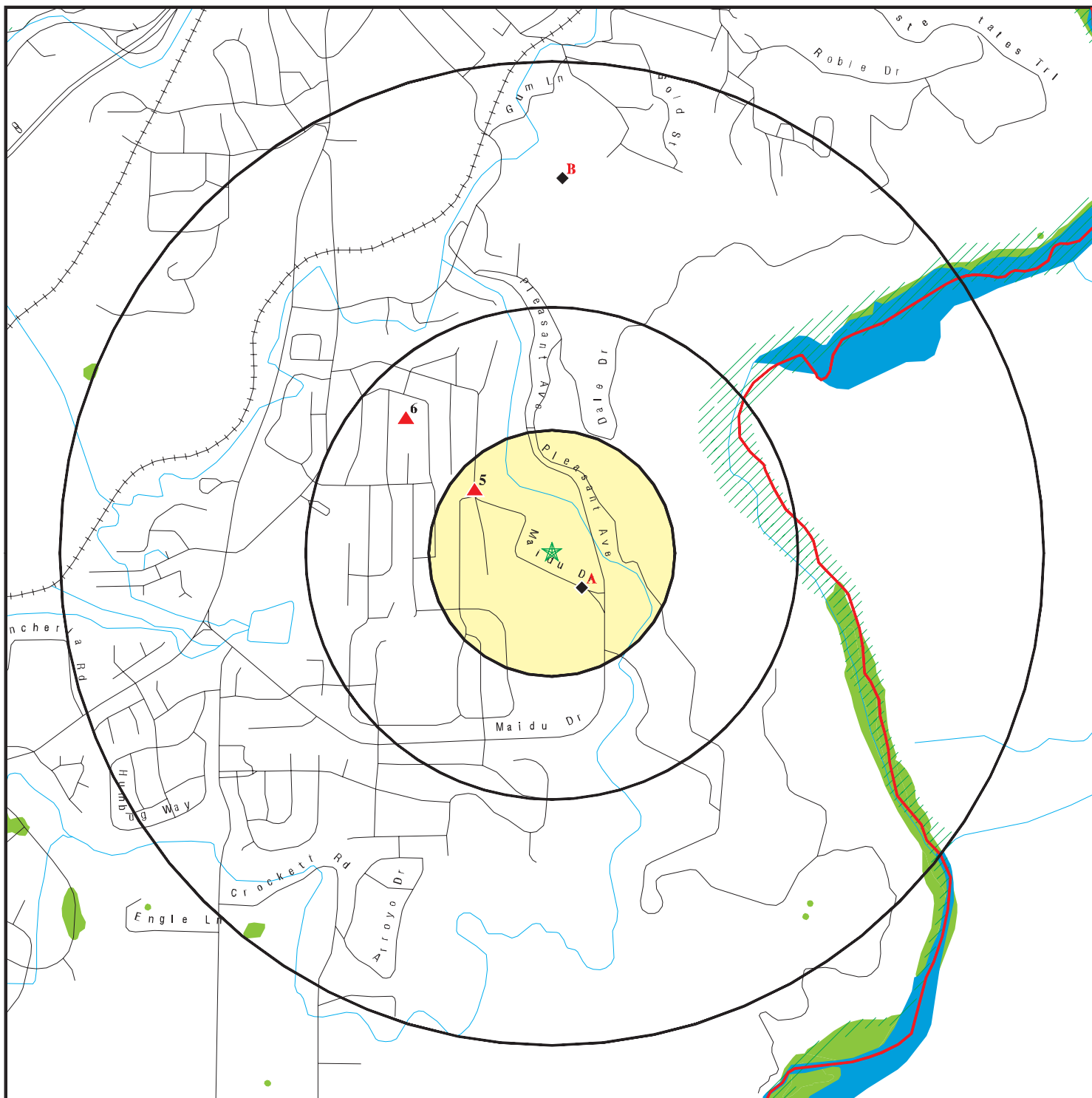
<u>Lower Elevation</u>	<u>Address</u>	<u>Direction / Distance</u>	<u>Map ID</u>	<u>Page</u>
PCWA - AUBURN	490 MAIDU DR	SE 0 - 1/8 (0.093 mi.)	A1	8
AUTO REPAIR SHOP	492 MAIDU DR	SE 0 - 1/8 (0.096 mi.)	A3	8
PLACER COUNTY WATER AGENCY - M	496 MAIDU DR	SE 0 - 1/8 (0.102 mi.)	A4	10

EXECUTIVE SUMMARY

Due to poor or inadequate address information, the following sites were not mapped. Count: 25 records.

<u>Site Name</u>	<u>Database(s)</u>
FORMER PLANER MILL	HIST CORTESE, LUST
AUBURN STATE RECREATION	CA FID UST, SWEEPS UST
AUBURN PLANER	CA FID UST, SWEEPS UST
OLD HILLTOP CHEVRON SERVICE ST	CA FID UST, SWEEPS UST
DRIVE IN MARKET	CA FID UST, SWEEPS UST
EVELYN GASSAWAY	SWEEPS UST
MORLEY AND FREDA KERFOOT	SWEEPS UST
RUSS & KEN'S EXXON	HIST UST, SWEEPS UST
NORTHSIDE FIRE PROTECTION DIST	SWEEPS UST
SWEETS PILOT HILL MARKET	CUPA Listings, SWEEPS UST
GUIRE TRUST	CUPA Listings
MEADER'S NORTHSIDE AUTOMOTIVE	CUPA Listings
COOL ANIMAL HOSPITAL	CUPA Listings
ENTRAVISION COMMUNICATIONS	CUPA Listings
SCOTT'S AUTOMOTIVE	CUPA Listings
AT&T MOBILITY UMBRELLA HILL	CUPA Listings
CORMAN COMMUNITIES INC	CUPA Listings
PG&E MOUNTAIN QUARRIES SUBSTATION	CUPA Listings
COLOMA LEONE FARMS	CUPA Listings
DEWITT CENTER (DEWITT GENERAL HOSP	LUST, ENVIROSTOR
SIERRA SUPERSTOP #2	UST
AUBURN STATE RECREATION	HIST UST
OLD HILLTOP CHEVRON SERVICE ST	HIST UST
AMSTAR PLANT	HIST UST
SMITH'S PILOT HILL MARKET	HIST UST

overview MAP - 4030655.2s



- ★ Target Property
- ▲ Sites at elevations higher than or equal to the target property
- ◆ Sites at elevations lower than the target property
- ⚙ Manufactured Gas Plants
- ⚡ Sensitive Receptors
- 🏠 National Priority List Sites
- 🏠 Dept. Defense Sites

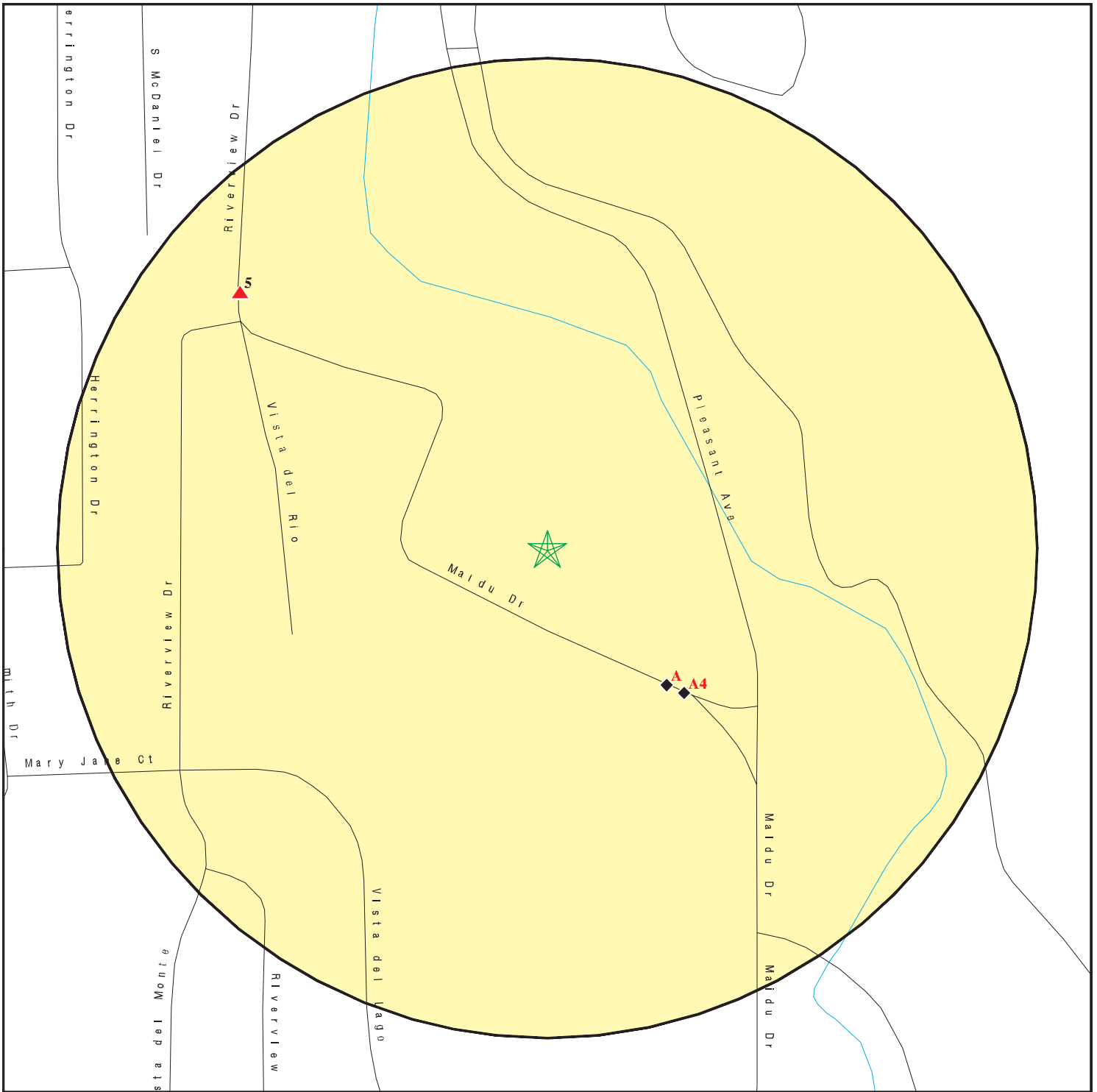
- 🏠 Indian Reservations BIA
- 📏 County Boundary
- 📏 Oil & Gas pipelines from USGS
- 🌊 100-year flood zone
- 🌊 500-year flood zone
- 🌿 National Wetland Inventory
- 🏠 Areas of Concern








This report includes Interactive Map Layers to display and/or hide map information. The legend includes only those icons for the default map view.

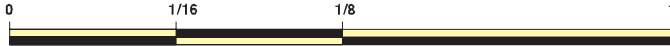





SITE NAME: Proposed Maidu Bike Park
 ADDRESS: 471 Maidu Drive
 Auburn CA 95603
 LAT/LONG: 38.8784 / 121.0679

CLIENT: Holdrege & Kull Consultants
 CONTACT: Bryan Botsford
 INQUIRY #: 4030655.2s
 DATE: August 07, 2014 6:16 pm

detail MAP - 4030655.2s



-  Target Property
-  Sites at elevations higher than or equal to the target property
-  Sites at elevations lower than the target property
-  Manufactured Gas Plants
-  Sensitive Receptors
-  National Priority List Sites
-  Dept. Defense Sites

-  0 1/16 1/8 1/4 Miles
-  Indian Reservations BIA
-  Oil & Gas pipelines from USGS
-  100-year flood zone
-  500-year flood zone
-  Areas of Concern
- 

This report includes Interactive Map Layers to display and/or hide map information. The legend includes only those icons for the default map view.

SITE NAME: Proposed Maidu Bike Park
 ADDRESS: 471 Maidu Drive
 Auburn CA 95603
 LAT/LONG: 38.8784 / 121.0679

CLIENT: Holdrege & Kull Consultants
 CONTACT: Bryan Botsford
 INQUIRY #: 4030655.2s
 DATE: August 07, 2014 6:20 pm

MAP FINDINGS SUMMARY

Database	Search Distance (Miles)	Target Property	< 1/8	1/8 - 1/4	1/4 - 1/2	1/2 - 1	> 1	Total Plotted
STANDARD ENVIRONMENTAL RECORDS								
<i>Federal NPL site list</i>								
NPL	1.000		0	0	0	0	NR	0
Proposed NPL	1.000		0	0	0	0	NR	0
NPL LIENS	TP		NR	NR	NR	NR	NR	0
<i>Federal Delisted NPL site list</i>								
Delisted NPL	1.000		0	0	0	0	NR	0
<i>Federal CERCLIS list</i>								
CERCLIS	0.500		0	0	0	NR	NR	0
FEDERAL FACILITY	0.500		0	0	0	NR	NR	0
<i>Federal CERCLIS NFRAP site List</i>								
CERC-NFRAP	0.500		0	0	0	NR	NR	0
<i>Federal RCRA CORRACTS facilities list</i>								
CORRACTS	1.000		0	0	0	0	NR	0
<i>Federal RCRA non-CORRACTS TSD facilities list</i>								
RCRA-TSDF	0.500		0	0	0	NR	NR	0
<i>Federal RCRA generators list</i>								
RCRA-LQG	0.250		0	0	NR	NR	NR	0
RCRA-SQG	0.250		0	0	NR	NR	NR	0
RCRA-CESQG	0.250		0	0	NR	NR	NR	0
<i>Federal institutional controls / engineering controls registries</i>								
US ENG CONTROLS	0.500		0	0	0	NR	NR	0
US INST CONTROL	0.500		0	0	0	NR	NR	0
LUCIS	0.500		0	0	0	NR	NR	0
<i>Federal ERNS list</i>								
ERNS	TP		NR	NR	NR	NR	NR	0
<i>State- and tribal - equivalent NPL RESPONSE</i>								
RESPONSE	1.000		0	0	0	0	NR	0
<i>State- and tribal - equivalent CERCLIS ENVIROSTOR</i>								
ENVIROSTOR	1.000		0	0	0	1	NR	1
<i>State and tribal landfill and/or solid waste disposal site lists</i>								
SWF/LF	0.500		0	0	0	NR	NR	0
<i>State and tribal leaking storage tank lists</i>								
LUST	0.500		1	0	1	NR	NR	2

MAP FINDINGS SUMMARY

Database	Search Distance (Miles)	Target Property	< 1/8	1/8 - 1/4	1/4 - 1/2	1/2 - 1	> 1	Total Plotted
SLIC	0.500		0	0	0	NR	NR	0
INDIAN LUST	0.500		0	0	0	NR	NR	0
State and tribal registered storage tank lists								
UST	0.250		0	0	NR	NR	NR	0
AST	0.250		1	0	NR	NR	NR	1
INDIAN UST	0.250		0	0	NR	NR	NR	0
FEMA UST	0.250		0	0	NR	NR	NR	0
State and tribal voluntary cleanup sites								
VCP	0.500		0	0	0	NR	NR	0
INDIAN VCP	0.500		0	0	0	NR	NR	0
ADDITIONAL ENVIRONMENTAL RECORDS								
Local Brownfield lists								
US BROWNFIELDS	0.500		0	0	0	NR	NR	0
Local Lists of Landfill / Solid Waste Disposal Sites								
DEBRIS REGION 9	0.500		0	0	0	NR	NR	0
ODI	0.500		0	0	0	NR	NR	0
SWRCY	0.500		0	0	0	NR	NR	0
HAULERS	TP		NR	NR	NR	NR	NR	0
INDIAN ODI	0.500		0	0	0	NR	NR	0
WMUDS/SWAT	0.500		0	0	0	NR	NR	0
Local Lists of Hazardous waste / Contaminated Sites								
US CDL	TP		NR	NR	NR	NR	NR	0
HIST Cal-Sites	1.000		0	0	0	0	NR	0
SCH	0.250		0	0	NR	NR	NR	0
Toxic Pits	1.000		0	0	0	0	NR	0
CDL	TP		NR	NR	NR	NR	NR	0
US HIST CDL	TP		NR	NR	NR	NR	NR	0
Local Lists of Registered Storage Tanks								
CA FID UST	0.250		0	0	NR	NR	NR	0
HIST UST	0.250		0	0	NR	NR	NR	0
SWEEPS UST	0.250		0	0	NR	NR	NR	0
Local Land Records								
LIENS 2	TP		NR	NR	NR	NR	NR	0
LIENS	TP		NR	NR	NR	NR	NR	0
DEED	0.500		0	0	0	NR	NR	0
Records of Emergency Release Reports								
HMIRS	TP		NR	NR	NR	NR	NR	0
CHMIRS	TP		NR	NR	NR	NR	NR	0
LDS	TP		NR	NR	NR	NR	NR	0

MAP FINDINGS SUMMARY

Database	Search Distance (Miles)	Target Property	< 1/8	1/8 - 1/4	1/4 - 1/2	1/2 - 1	> 1	Total Plotted
MCS	TP		NR	NR	NR	NR	NR	0
SPILLS 90	TP		NR	NR	NR	NR	NR	0
Other Ascertainable Records								
RCRA NonGen / NLR	0.250		0	0	NR	NR	NR	0
DOT OPS	TP		NR	NR	NR	NR	NR	0
DOD	1.000		0	0	0	0	NR	0
FUDS	1.000		0	0	0	1	NR	1
CONSENT	1.000		0	0	0	0	NR	0
ROD	1.000		0	0	0	0	NR	0
UMTRA	0.500		0	0	0	NR	NR	0
US MINES	0.250		0	0	NR	NR	NR	0
TRIS	TP		NR	NR	NR	NR	NR	0
TSCA	TP		NR	NR	NR	NR	NR	0
FTTS	TP		NR	NR	NR	NR	NR	0
HIST FTTS	TP		NR	NR	NR	NR	NR	0
SSTS	TP		NR	NR	NR	NR	NR	0
ICIS	TP		NR	NR	NR	NR	NR	0
PADS	TP		NR	NR	NR	NR	NR	0
MLTS	TP		NR	NR	NR	NR	NR	0
RADINFO	TP		NR	NR	NR	NR	NR	0
FINDS	TP		NR	NR	NR	NR	NR	0
RAATS	TP		NR	NR	NR	NR	NR	0
RMP	TP		NR	NR	NR	NR	NR	0
CA BOND EXP. PLAN	1.000		0	0	0	0	NR	0
UIC	TP		NR	NR	NR	NR	NR	0
NPDES	TP		NR	NR	NR	NR	NR	0
Cortese	0.500		0	0	0	NR	NR	0
HIST CORTESE	0.500		1	0	1	NR	NR	2
CA PLACER CO. MS	0.250		3	1	NR	NR	NR	4
CUPA Listings	0.250		0	0	NR	NR	NR	0
Notify 65	1.000		0	0	0	0	NR	0
DRYCLEANERS	0.250		0	0	NR	NR	NR	0
WIP	0.250		0	0	NR	NR	NR	0
ENF	TP		NR	NR	NR	NR	NR	0
HAZNET	TP		NR	NR	NR	NR	NR	0
EMI	TP		NR	NR	NR	NR	NR	0
INDIAN RESERV	1.000		0	0	0	0	NR	0
SCRD DRYCLEANERS	0.500		0	0	0	NR	NR	0
PROC	0.500		0	0	0	NR	NR	0
EPA WATCH LIST	TP		NR	NR	NR	NR	NR	0
Financial Assurance	TP		NR	NR	NR	NR	NR	0
PCB TRANSFORMER	TP		NR	NR	NR	NR	NR	0
COAL ASH EPA	0.500		0	0	0	NR	NR	0
US FIN ASSUR	TP		NR	NR	NR	NR	NR	0
HWP	1.000		0	0	0	0	NR	0
US AIRS	TP		NR	NR	NR	NR	NR	0
HWT	0.250		0	0	NR	NR	NR	0
COAL ASH DOE	TP		NR	NR	NR	NR	NR	0
MWMP	0.250		0	0	NR	NR	NR	0
PRP	TP		NR	NR	NR	NR	NR	0

MAP FINDINGS SUMMARY

<u>Database</u>	<u>Search Distance (Miles)</u>	<u>Target Property</u>	<u>< 1/8</u>	<u>1/8 - 1/4</u>	<u>1/4 - 1/2</u>	<u>1/2 - 1</u>	<u>> 1</u>	<u>Total Plotted</u>
2020 COR ACTION	0.250		0	0	NR	NR	NR	0
WDS	TP		NR	NR	NR	NR	NR	0
LEAD SMELTERS	TP		NR	NR	NR	NR	NR	0

EDR HIGH RISK HISTORICAL RECORDS

EDR Exclusive Records

EDR MGP	1.000		0	0	0	0	NR	0
EDR US Hist Auto Stat	0.250		0	0	NR	NR	NR	0
EDR US Hist Cleaners	0.250		0	0	NR	NR	NR	0

EDR RECOVERED GOVERNMENT ARCHIVES

Exclusive Recovered Govt. Archives

RGA LF	TP		NR	NR	NR	NR	NR	0
RGA LUST	TP		NR	NR	NR	NR	NR	0

NOTES:

TP = Target Property

NR = Not Requested at this Search Distance

Sites may be listed in more than one database

MAP FINDINGS

Map ID
Direction
Distance
Elevation

Site

Database(s)

EDR ID Number
EPA ID Number

A1 **PCWA - AUBURN** **CA PLACER CO. MS** **S110710117**
SE **490 MAIDU DR** **N/A**
< 1/8 **AUBURN, CA 95603**
0.093 mi.
489 ft. **Site 1 of 4 in cluster A**

Relative: **PLACER CO. MS:**
Lower Facility ID: FA0016356
 Facility Status: Active
Actual: Program Element Code: 2106
1303 ft. Program: HAZMAT - ABOVE GROUND WITH WASTE
 Record Num: PR0011859
 District Code: 56

 Facility ID: FA0016356
 Facility Status: Active
 Program Element Code: 2270
 Program: SMALL QUANTITY GENERATOR
 Record Num: PR0011861
 District Code: 56

A2 **FIELD OPERATIONS CENTER** **AST** **A100210982**
SE **490 MAIDU DR** **N/A**
< 1/8 **AUBURN, CA 95604**
0.093 mi.
489 ft. **Site 2 of 4 in cluster A**

Relative: **AST:**
Lower Owner: PLACER COUNTY WATER AGENCY
 Total Gallons: 1,555
Actual: Certified Unified Program Agencies: Placer
1303 ft.

A3 **AUTO REPAIR SHOP** **HIST CORTESE** **S102424778**
SE **492 MAIDU DR** **LUST** **N/A**
< 1/8 **AUBURN, CA 95603** **CA PLACER CO. MS**
0.096 mi.
506 ft. **Site 3 of 4 in cluster A**

Relative: **HIST CORTESE:**
Lower Region: CORTESE
 Facility County Code: 31
Actual: Reg By: LTNKA
1302 ft. Reg Id: 310300

LUST:
 Region: STATE
 Global Id: T0606100243
 Latitude: 38.8751388
 Longitude: -121.0659426
 Case Type: LUST Cleanup Site
 Status: Completed - Case Closed
 Status Date: 10/10/1995
 Lead Agency: PLACER COUNTY
 Case Worker: Not reported
 Local Agency: PLACER COUNTY
 RB Case Number: 310300
 LOC Case Number: Not reported
 File Location: Not reported

Map ID
Direction
Distance
Elevation

MAP FINDINGS

Site

Database(s)

EDR ID Number
EPA ID Number

AUTO REPAIR SHOP (Continued)

S102424778

Potential Media Affect: Soil
Potential Contaminants of Concern: Gasoline
Site History: Not reported

[Click here to access the California GeoTracker records for this facility:](#)

Contact:

Global Id: T0606100243
Contact Type: Local Agency Caseworker
Contact Name: WEST BOURGAULT
Organization Name: PLACER COUNTY
Address: 3091 County Center Drive, Suite 180
City: AUBURN
Email: wbourgau@placer.ca.gov
Phone Number: Not reported

Global Id: T0606100243
Contact Type: Regional Board Caseworker
Contact Name: PAUL SANDERS
Organization Name: CENTRAL VALLEY RWQCB (REGION 5S)
Address: 11020 SUN CENTER DRIVE #200
City: RANCHO CORDOVA
Email: psanders@waterboards.ca.gov
Phone Number: Not reported

Status History:

Global Id: T0606100243
Status: Open - Site Assessment
Status Date: 05/10/1991

Global Id: T0606100243
Status: Completed - Case Closed
Status Date: 10/10/1995

Global Id: T0606100243
Status: Open - Case Begin Date
Status Date: 05/10/1991

Regulatory Activities:

Global Id: T0606100243
Action Type: Other
Date: 01/01/1950
Action: Leak Discovery

Global Id: T0606100243
Action Type: Other
Date: 01/01/1950
Action: Leak Reported

LUST REG 5:

Region: 5
Status: Case Closed
Case Number: 310300
Case Type: Soil only
Substance: GASOLINE

Map ID
Direction
Distance
Elevation

MAP FINDINGS

Site

Database(s)

EDR ID Number
EPA ID Number

AUTO REPAIR SHOP (Continued)

S102424778

Staff Initials: PRS
Lead Agency: Local
Program: LUST
MTBE Code: N/A

PLACER CO. MS:

Facility ID: FA0002457
Facility Status: Closed
Program Element Code: 2304
Program: UNDERGROUND STORAGE TANKS - 4 TANKS
Record Num: PR0003630
District Code: 56

A4
SE
< 1/8
0.102 mi.
537 ft.

PLACER COUNTY WATER AGENCY - M
496 MAIDU DR
AUBURN, CA 95603
Site 4 of 4 in cluster A

CA PLACER CO. MS **S104581890**
EMI **N/A**

Relative:
Lower

PLACER CO. MS:
Facility ID: FA0003263
Facility Status: Closed
Program Element Code: 2105
Program: HAZMAT BUSINESS PLAN
Record Num: PR0004959
District Code: 56

Actual:
1299 ft.

EMI:

Year: 2008
County Code: 31
Air Basin: SV
Facility ID: 973
Air District Name: PLA
SIC Code: 4971
Air District Name: PLACER COUNTY APCD
Community Health Air Pollution Info System: Not reported
Consolidated Emission Reporting Rule: Not reported
Total Organic Hydrocarbon Gases Tons/Yr: .025146
Reactive Organic Gases Tons/Yr: .0250529598
Carbon Monoxide Emissions Tons/Yr: 0
NOX - Oxides of Nitrogen Tons/Yr: 0
SOX - Oxides of Sulphur Tons/Yr: 0
Particulate Matter Tons/Yr: 0
Part. Matter 10 Micrometers & Smlr Tons/Yr: 0

Year: 2009
County Code: 31
Air Basin: SV
Facility ID: 973
Air District Name: PLA
SIC Code: 4971
Air District Name: PLACER COUNTY APCD
Community Health Air Pollution Info System: Not reported
Consolidated Emission Reporting Rule: Not reported
Total Organic Hydrocarbon Gases Tons/Yr: 2.2859999999999998E-2
Reactive Organic Gases Tons/Yr: 0.023
Carbon Monoxide Emissions Tons/Yr: 0

Map ID
Direction
Distance
Elevation

MAP FINDINGS

Site

Database(s)

EDR ID Number
EPA ID Number

PLACER COUNTY WATER AGENCY - M (Continued)

S104581890

NOX - Oxides of Nitrogen Tons/Yr: 0
SOX - Oxides of Sulphur Tons/Yr: 0
Particulate Matter Tons/Yr: 0
Part. Matter 10 Micrometers & Smlr Tons/Yr: 0

Year: 2010
County Code: 31
Air Basin: SV
Facility ID: 973
Air District Name: PLA
SIC Code: 4971
Air District Name: PLACER COUNTY APCD
Community Health Air Pollution Info System: Not reported
Consolidated Emission Reporting Rule: Not reported
Total Organic Hydrocarbon Gases Tons/Yr: 1.968500000000001E-2
Reactive Organic Gases Tons/Yr: 1.961216550000001E-2
Carbon Monoxide Emissions Tons/Yr: 0
NOX - Oxides of Nitrogen Tons/Yr: 0
SOX - Oxides of Sulphur Tons/Yr: 0
Particulate Matter Tons/Yr: 0
Part. Matter 10 Micrometers & Smlr Tons/Yr: 0

Year: 2011
County Code: 31
Air Basin: SV
Facility ID: 973
Air District Name: PLA
SIC Code: 4971
Air District Name: PLACER COUNTY APCD
Community Health Air Pollution Info System: Not reported
Consolidated Emission Reporting Rule: Not reported
Total Organic Hydrocarbon Gases Tons/Yr: 0.019685
Reactive Organic Gases Tons/Yr: 0.0196121655
Carbon Monoxide Emissions Tons/Yr: 0
NOX - Oxides of Nitrogen Tons/Yr: 0
SOX - Oxides of Sulphur Tons/Yr: 0
Particulate Matter Tons/Yr: 0
Part. Matter 10 Micrometers & Smlr Tons/Yr: 0

Year: 2012
County Code: 31
Air Basin: SV
Facility ID: 973
Air District Name: PLA
SIC Code: 4971
Air District Name: PLACER COUNTY APCD
Community Health Air Pollution Info System: Not reported
Consolidated Emission Reporting Rule: Not reported
Total Organic Hydrocarbon Gases Tons/Yr: 0.019685
Reactive Organic Gases Tons/Yr: 0.0196121655
Carbon Monoxide Emissions Tons/Yr: 0
NOX - Oxides of Nitrogen Tons/Yr: 0
SOX - Oxides of Sulphur Tons/Yr: 0
Particulate Matter Tons/Yr: 0
Part. Matter 10 Micrometers & Smlr Tons/Yr: 0

MAP FINDINGS

Map ID
Direction
Distance
Elevation

Site

Database(s)

EDR ID Number
EPA ID Number

5
NW
1/8-1/4
0.204 mi.
1078 ft.

MARK, JOHN CONSTRUCTION, INC.
395 RIVERVIEW DR
AUBURN, CA 95603

CA PLACER CO. MS

S109518384
N/A

Relative:
Higher

PLACER CO. MS:
Facility ID: FA0001830
Facility Status: Closed
Program Element Code: 2105
Program: HAZMAT BUSINESS PLAN
Record Num: PR0002602
District Code: 56

Actual:
1428 ft.

6
NW
1/4-1/2
0.405 mi.
2139 ft.

COMSTOCK INDUSTRIES, INC
130 HERRINGTON DR
AUBURN, CA 95603

HIST CORTESE
LUST
CA PLACER CO. MS
WDS

S100273664
N/A

Relative:
Higher

HIST CORTESE:
Region: CORTESE
Facility County Code: 31
Reg By: LTNKA
Reg Id: 310132

Actual:
1433 ft.

LUST:
Region: STATE
Global Id: T0606100108
Latitude: 38.88232
Longitude: -121.073268
Case Type: LUST Cleanup Site
Status: Completed - Case Closed
Status Date: 07/08/1996
Lead Agency: PLACER COUNTY
Case Worker: Not reported
Local Agency: PLACER COUNTY
RB Case Number: 310132
LOC Case Number: Not reported
File Location: Not reported
Potential Media Affect: Soil
Potential Contaminants of Concern: Gasoline
Site History: Not reported

Click here to access the California GeoTracker records for this facility:

Contact:

Global Id: T0606100108
Contact Type: Regional Board Caseworker
Contact Name: PAUL SANDERS
Organization Name: CENTRAL VALLEY RWQCB (REGION 5S)
Address: 11020 SUN CENTER DRIVE #200
City: RANCHO CORDOVA
Email: psanders@waterboards.ca.gov
Phone Number: Not reported

Global Id: T0606100108
Contact Type: Local Agency Caseworker
Contact Name: WEST BOURGAULT
Organization Name: PLACER COUNTY

Map ID
Direction
Distance
Elevation

MAP FINDINGS

Site

Database(s)

EDR ID Number
EPA ID Number

COMSTOCK INDUSTRIES, INC (Continued)

S100273664

Address: 3091 County Center Drive, Suite 180
City: AUBURN
Email: wbourgau@placer.ca.gov
Phone Number: Not reported

Status History:

Global Id: T0606100108
Status: Completed - Case Closed
Status Date: 07/08/1996

Global Id: T0606100108
Status: Open - Case Begin Date
Status Date: 06/03/1991

Regulatory Activities:

Global Id: T0606100108
Action Type: Other
Date: 01/01/1950
Action: Leak Discovery

Global Id: T0606100108
Action Type: ENFORCEMENT
Date: 07/08/1996
Action: Closure/No Further Action Letter

Global Id: T0606100108
Action Type: Other
Date: 01/01/1950
Action: Leak Reported

LUST REG 5:

Region: 5
Status: Case Closed
Case Number: 310132
Case Type: Soil only
Substance: GASOLINE
Staff Initials: PRS
Lead Agency: Local
Program: LUST
MTBE Code: N/A

PLACER CO. MS:

Facility ID: FA0000552
Facility Status: Closed
Program Element Code: 2302
Program: UNDERGROUND STORAGE TANKS - 2 TANKS
Record Num: PR0000635
District Code: 56

Facility ID: FA0000552
Facility Status: Closed
Program Element Code: 2106
Program: HAZMAT - ABOVE GROUND WITH WASTE
Record Num: PR0003101

Map ID
Direction
Distance
Elevation

MAP FINDINGS

Site

Database(s)

EDR ID Number
EPA ID Number

COMSTOCK INDUSTRIES, INC (Continued)

S100273664

District Code: 56

Facility ID: FA0000552
Facility Status: Closed
Program Element Code: 2270
Program: SMALL QUANTITY GENERATOR
Record Num: PR0007863
District Code: 56

CA WDS:

Facility ID: 5S 311011519
Facility Type: Industrial - Facility that treats and/or disposes of liquid or semisolid wastes from any servicing, producing, manufacturing or processing operation of whatever nature, including mining, gravel washing, geothermal operations, air conditioning, ship building and repairing, oil production, storage and disposal operations, water pumping.

Facility Status: Active - Any facility with a continuous or seasonal discharge that is under Waste Discharge Requirements.
NPDES Number: CAS000001 The 1st 2 characters designate the state. The remaining 7 are assigned by the Regional Board

Subregion: 0
Facility Telephone: 5308865622
Facility Contact: GENE HERRINGTON
Agency Name: HERRINGTON PRECAST INC
Agency Address: 210 Herrington Dr
Agency City,St,Zip: Auburn 956035718
Agency Contact: GENE HERRINGTON
Agency Telephone: 5308865622
Agency Type: Private
SIC Code: 0
SIC Code 2: Not reported
Primary Waste Type: Not reported
Primary Waste: Not reported
Waste Type2: Not reported
Waste2: Not reported
Primary Waste Type: Not reported
Secondary Waste: Not reported
Secondary Waste Type: Not reported
Design Flow: 0
Baseline Flow: 0
Reclamation: Not reported
POTW: Not reported
Treat To Water: Minor Threat to Water Quality. A violation of a regional board order should cause a relatively minor impairment of beneficial uses compared to a major or minor threat. Not: All nurds without a TTWQ will be considered a minor threat to water quality unless coded at a higher Level. A Zero (0) may be used to code those NURDS that are found to represent no threat to water quality.

Complexity: Category C - Facilities having no waste treatment systems, such as cooling water dischargers or those who must comply through best management practices, facilities with passive waste treatment and disposal systems, such as septic systems with subsurface disposal, or dischargers having waste storage systems with land disposal such as dairy waste ponds.

Map ID
Direction
Distance
Elevation

MAP FINDINGS

Site

Database(s)

EDR ID Number
EPA ID Number

B7
North
1/2-1
0.762 mi.
4022 ft.

CAMP FLINT
AUBURN, CA
Site 1 of 2 in cluster B

ENVIROSTOR **S107736025**
N/A

Relative:
Lower

ENVIROSTOR:
Facility ID: 80000513
Status: Inactive - Needs Evaluation
Status Date: 07/01/2005
Site Code: Not reported
Site Type: Military Evaluation
Site Type Detailed: FUDS
Acres: 57
NPL: NO
Regulatory Agencies: SMBRP
Lead Agency: SMBRP
Program Manager: Not reported
Supervisor: Charles Ridenour
Division Branch: Cleanup Sacramento
Assembly: 05
Senate: 01
Special Program: Not reported
Restricted Use: NO
Site Mgmt Req: NONE SPECIFIED
Funding: DERA
Latitude: 38.88944
Longitude: -121.0675
APN: NONE SPECIFIED
Past Use: NONE SPECIFIED
Potential COC: NONE SPECIFIED
Confirmed COC: NONE SPECIFIED
Potential Description: NONE SPECIFIED
Alias Name: CA99799F570900
Alias Type: Federal Facility ID
Alias Name: J09CA0768
Alias Type: INPR
Alias Name: 80000513
Alias Type: Envirostor ID Number

Completed Info:

Completed Area Name: Not reported
Completed Sub Area Name: Not reported
Completed Document Type: Not reported
Completed Date: Not reported
Comments: Not reported

Future Area Name: Not reported
Future Sub Area Name: Not reported
Future Document Type: Not reported
Future Due Date: Not reported
Schedule Area Name: Not reported
Schedule Sub Area Name: Not reported
Schedule Document Type: Not reported
Schedule Due Date: Not reported
Schedule Revised Date: Not reported

MAP FINDINGS

Map ID			EDR ID Number
Direction			EPA ID Number
Distance			
Elevation	Site	Database(s)	

B8	CAMP FLINT	FUDS	1007211789
North			N/A
1/2-1	AUBURN, CA		
0.763 mi.			
4029 ft.	Site 2 of 2 in cluster B		

Relative:	FUDS:	
Lower	Federal Facility ID:	CA9799F5709
	FUDS #:	J09CA0768
Actual:	INST ID:	58092
1315 ft.	Facility Name:	CAMP FLINT
	City:	AUBURN
	State:	CA
	EPA Region:	09
	County:	PLACER
	Congressional District:	04
	US Army District:	Sacramento District (SPK)
	Fiscal Year:	2012
	Telephone:	916-557-7461
	NPL Status:	Not Listed
	RAB:	Not reported
	CTC:	177.5999
	Current Owner:	Other Federal Government; State Government
	Current Prog:	Not reported
	Future Prog:	Not reported
	Acreage:	Not reported
	Description:	The 56.8-acre site is located 30 miles northeast of Sacramento in Placer County, CA. The Site is now the Gold Country Fairgrounds and Auburn Dam Overlook. The Company C, First Battalion (Air Assault), 184th Infantry Regiment of the California Army National Guard currently leases a portion of the Fairgrounds. Adjacent to High Street, several residences and businesses are within the Site boundaries. These businesses include a family dentistry, car broker, adoption center, attorney at law, the Image Awareness Corporation Service and Training, and the Casablanca Salon and Spa.
	History:	In 1942, the U.S. acquired 56.80 acres from the City of Auburn, the Southern Pacific Railroad Co., and the 20th District Agricultural Association. The site was used as a headquarters and post for the Military Police Battalion to construct, maintain and use a railroad crossing. The site was reported excess on 15 March 1946. Records do not show when or how the leases were terminated.
	Latitude:	38.889444
	Longitude:	-121.067500

Count: 25 records.

ORPHAN SUMMARY

City	EDR ID	Site Name	Site Address	Zip	Database(s)
AUBURN	S105022573	FORMER PLANER MILL	HWY 49 & LUTHER RD	95603	HIST CORTESE, LUST
AUBURN	S101627630	AUBURN STATE RECREATION	HWY 49 OLD FORESTRY	95603	CA FID UST, SWEEPS UST
AUBURN	S101627629	AUBURN PLANER	HIGHWAY 49 & LUTHER RD	95603	CA FID UST, SWEEPS UST
AUBURN	U001612188	AUBURN STATE RECREATION	HWY 49-OLD FORESTRY HEADQUARTE	95603	HIST UST
AUBURN	U001612263	OLD HILLTOP CHEVRON SERVICE ST	HWY 80	95603	HIST UST
AUBURN	S101627685	OLD HILLTOP CHEVRON SERVICE ST	HIGHWAY 80	95603	CA FID UST, SWEEPS UST
AUBURN	S101627645	DRIVE IN MARKET	GRASS VALLEY HWY	95603	CA FID UST, SWEEPS UST
AUBURN	S106567446	DEWITT CENTER (DEWITT GENERAL HOSP	WEST OF HWY 49 BETWEEN BELL AN	95603	LUST, ENVIROSTOR
AUBURN	S106925916	EVELYN GASSAWAY	23935 STATE HWY 49	95603	SWEEPS UST
COOL	S111455947	GUIRE TRUST	1161 HWY 193	95614	CUPA Listings
COOL	S110983924	MEADER'S NORTHSIDE AUTOMOTIVE	1089 HWY 193	95614	CUPA Listings
COOL	S106929626	MORLEY AND FREDA KERFOOT	2200 HIGHWAY 193	95614	SWEEPS UST
COOL	U003832318	SIERRA SUPERSTOP #2	2968 HWY 49	95614	UST
COOL	U001612524	RUSS & KEN'S EXXON	HIGHWAY 49	95614	HIST UST, SWEEPS UST
COOL	U001612169	AMSTAR PLANT	HWY 49	95603	HIST UST
COOL	S111455863	COOL ANIMAL HOSPITAL	2966 HWY 49 C	95614	CUPA Listings
COOL	S111347251	ENTRAVISION COMMUNICATIONS	6261 HWY 49	95614	CUPA Listings
COOL	S110984048	SCOTT'S AUTOMOTIVE	3006 HWY 49 UNIT G	95614	CUPA Listings
COOL	S110983542	AT&T MOBILITY UMBRELLA HILL	3641 HWY 49	95614	CUPA Listings
COOL	S106929986	NORTHSIDE FIRE PROTECTION DIST	AUBURN DM HWY 49	95614	SWEEPS UST
COOL	S111455864	CORMAN COMMUNITIES INC	. HWY 49	95614	CUPA Listings
COOL	S111826807	PG&E MOUNTAIN QUARRIES SUBSTATION	OFF HWY 49	95614	CUPA Listings
PILOT HILL	U001613455	SMITH'S PILOT HILL MARKET	HIGHWAY 49	95664	HIST UST
PILOT HILL	S111455856	COLOMA LEONE FARMS	4349 HWY 49	95614	CUPA Listings
PILOT HILL	S106932729	SWEETS PILOT HILL MARKET	4400 HIGHWAY 49	95664	CUPA Listings, SWEEPS UST

GOVERNMENT RECORDS SEARCHED / DATA CURRENCY TRACKING

To maintain currency of the following federal and state databases, EDR contacts the appropriate governmental agency on a monthly or quarterly basis, as required.

Number of Days to Update: Provides confirmation that EDR is reporting records that have been updated within 90 days from the date the government agency made the information available to the public.

STANDARD ENVIRONMENTAL RECORDS

Federal NPL site list

NPL: National Priority List

National Priorities List (Superfund). The NPL is a subset of CERCLIS and identifies over 1,200 sites for priority cleanup under the Superfund Program. NPL sites may encompass relatively large areas. As such, EDR provides polygon coverage for over 1,000 NPL site boundaries produced by EPA's Environmental Photographic Interpretation Center (EPIC) and regional EPA offices.

Date of Government Version: 10/25/2013	Source: EPA
Date Data Arrived at EDR: 11/11/2013	Telephone: N/A
Date Made Active in Reports: 01/28/2014	Last EDR Contact: 07/08/2014
Number of Days to Update: 78	Next Scheduled EDR Contact: 10/20/2014
	Data Release Frequency: Quarterly

NPL Site Boundaries

Sources:

EPA's Environmental Photographic Interpretation Center (EPIC)
Telephone: 202-564-7333

EPA Region 1
Telephone 617-918-1143

EPA Region 6
Telephone: 214-655-6659

EPA Region 3
Telephone 215-814-5418

EPA Region 7
Telephone: 913-551-7247

EPA Region 4
Telephone 404-562-8033

EPA Region 8
Telephone: 303-312-6774

EPA Region 5
Telephone 312-886-6686

EPA Region 9
Telephone: 415-947-4246

EPA Region 10
Telephone 206-553-8665

Proposed NPL: Proposed National Priority List Sites

A site that has been proposed for listing on the National Priorities List through the issuance of a proposed rule in the Federal Register. EPA then accepts public comments on the site, responds to the comments, and places on the NPL those sites that continue to meet the requirements for listing.

Date of Government Version: 10/25/2013	Source: EPA
Date Data Arrived at EDR: 11/11/2013	Telephone: N/A
Date Made Active in Reports: 01/28/2014	Last EDR Contact: 07/08/2014
Number of Days to Update: 78	Next Scheduled EDR Contact: 10/20/2014
	Data Release Frequency: Quarterly

NPL LIENS: Federal Superfund Liens

Federal Superfund Liens. Under the authority granted the USEPA by CERCLA of 1980, the USEPA has the authority to file liens against real property in order to recover remedial action expenditures or when the property owner received notification of potential liability. USEPA compiles a listing of filed notices of Superfund Liens.

Date of Government Version: 10/15/1991	Source: EPA
Date Data Arrived at EDR: 02/02/1994	Telephone: 202-564-4267
Date Made Active in Reports: 03/30/1994	Last EDR Contact: 08/15/2011
Number of Days to Update: 56	Next Scheduled EDR Contact: 11/28/2011
	Data Release Frequency: No Update Planned

GOVERNMENT RECORDS SEARCHED / DATA CURRENCY TRACKING

Federal Delisted NPL site list

DELISTED NPL: National Priority List Deletions

The National Oil and Hazardous Substances Pollution Contingency Plan (NCP) establishes the criteria that the EPA uses to delete sites from the NPL. In accordance with 40 CFR 300.425.(e), sites may be deleted from the NPL where no further response is appropriate.

Date of Government Version: 10/25/2013	Source: EPA
Date Data Arrived at EDR: 11/11/2013	Telephone: N/A
Date Made Active in Reports: 01/28/2014	Last EDR Contact: 07/08/2014
Number of Days to Update: 78	Next Scheduled EDR Contact: 10/20/2014
	Data Release Frequency: Quarterly

Federal CERCLIS list

CERCLIS: Comprehensive Environmental Response, Compensation, and Liability Information System

CERCLIS contains data on potentially hazardous waste sites that have been reported to the USEPA by states, municipalities, private companies and private persons, pursuant to Section 103 of the Comprehensive Environmental Response, Compensation, and Liability Act (CERCLA). CERCLIS contains sites which are either proposed to or on the National Priorities List (NPL) and sites which are in the screening and assessment phase for possible inclusion on the NPL.

Date of Government Version: 10/25/2013	Source: EPA
Date Data Arrived at EDR: 11/11/2013	Telephone: 703-412-9810
Date Made Active in Reports: 02/13/2014	Last EDR Contact: 05/29/2014
Number of Days to Update: 94	Next Scheduled EDR Contact: 09/08/2014
	Data Release Frequency: Quarterly

FEDERAL FACILITY: Federal Facility Site Information listing

A listing of National Priority List (NPL) and Base Realignment and Closure (BRAC) sites found in the Comprehensive Environmental Response, Compensation and Liability Information System (CERCLIS) Database where EPA Federal Facilities Restoration and Reuse Office is involved in cleanup activities.

Date of Government Version: 05/31/2013	Source: Environmental Protection Agency
Date Data Arrived at EDR: 07/08/2013	Telephone: 703-603-8704
Date Made Active in Reports: 12/06/2013	Last EDR Contact: 07/08/2014
Number of Days to Update: 151	Next Scheduled EDR Contact: 10/20/2014
	Data Release Frequency: Varies

Federal CERCLIS NFRAP site List

CERCLIS-NFRAP: CERCLIS No Further Remedial Action Planned

Archived sites are sites that have been removed and archived from the inventory of CERCLIS sites. Archived status indicates that, to the best of EPA's knowledge, assessment at a site has been completed and that EPA has determined no further steps will be taken to list this site on the National Priorities List (NPL), unless information indicates this decision was not appropriate or other considerations require a recommendation for listing at a later time. This decision does not necessarily mean that there is no hazard associated with a given site; it only means that, based upon available information, the location is not judged to be a potential NPL site.

Date of Government Version: 10/25/2013	Source: EPA
Date Data Arrived at EDR: 11/11/2013	Telephone: 703-412-9810
Date Made Active in Reports: 02/13/2014	Last EDR Contact: 05/29/2014
Number of Days to Update: 94	Next Scheduled EDR Contact: 09/08/2014
	Data Release Frequency: Quarterly

Federal RCRA CORRACTS facilities list

CORRACTS: Corrective Action Report

CORRACTS identifies hazardous waste handlers with RCRA corrective action activity.

GOVERNMENT RECORDS SEARCHED / DATA CURRENCY TRACKING

Date of Government Version: 03/11/2014
Date Data Arrived at EDR: 03/13/2014
Date Made Active in Reports: 04/09/2014
Number of Days to Update: 27

Source: EPA
Telephone: 800-424-9346
Last EDR Contact: 07/02/2014
Next Scheduled EDR Contact: 10/13/2014
Data Release Frequency: Quarterly

Federal RCRA non-CORRACTS TSD facilities list

RCRA-TSDF: RCRA - Treatment, Storage and Disposal

RCRAInfo is EPA's comprehensive information system, providing access to data supporting the Resource Conservation and Recovery Act (RCRA) of 1976 and the Hazardous and Solid Waste Amendments (HSWA) of 1984. The database includes selective information on sites which generate, transport, store, treat and/or dispose of hazardous waste as defined by the Resource Conservation and Recovery Act (RCRA). Transporters are individuals or entities that move hazardous waste from the generator offsite to a facility that can recycle, treat, store, or dispose of the waste. TSDFs treat, store, or dispose of the waste.

Date of Government Version: 03/11/2014
Date Data Arrived at EDR: 03/13/2014
Date Made Active in Reports: 04/09/2014
Number of Days to Update: 27

Source: Environmental Protection Agency
Telephone: (415) 495-8895
Last EDR Contact: 07/02/2014
Next Scheduled EDR Contact: 10/13/2014
Data Release Frequency: Quarterly

Federal RCRA generators list

RCRA-LQG: RCRA - Large Quantity Generators

RCRAInfo is EPA's comprehensive information system, providing access to data supporting the Resource Conservation and Recovery Act (RCRA) of 1976 and the Hazardous and Solid Waste Amendments (HSWA) of 1984. The database includes selective information on sites which generate, transport, store, treat and/or dispose of hazardous waste as defined by the Resource Conservation and Recovery Act (RCRA). Large quantity generators (LQGs) generate over 1,000 kilograms (kg) of hazardous waste, or over 1 kg of acutely hazardous waste per month.

Date of Government Version: 03/11/2014
Date Data Arrived at EDR: 03/13/2014
Date Made Active in Reports: 04/09/2014
Number of Days to Update: 27

Source: Environmental Protection Agency
Telephone: (415) 495-8895
Last EDR Contact: 07/02/2014
Next Scheduled EDR Contact: 10/13/2014
Data Release Frequency: Quarterly

RCRA-SQG: RCRA - Small Quantity Generators

RCRAInfo is EPA's comprehensive information system, providing access to data supporting the Resource Conservation and Recovery Act (RCRA) of 1976 and the Hazardous and Solid Waste Amendments (HSWA) of 1984. The database includes selective information on sites which generate, transport, store, treat and/or dispose of hazardous waste as defined by the Resource Conservation and Recovery Act (RCRA). Small quantity generators (SQGs) generate between 100 kg and 1,000 kg of hazardous waste per month.

Date of Government Version: 03/11/2014
Date Data Arrived at EDR: 03/13/2014
Date Made Active in Reports: 04/09/2014
Number of Days to Update: 27

Source: Environmental Protection Agency
Telephone: (415) 495-8895
Last EDR Contact: 07/02/2014
Next Scheduled EDR Contact: 10/13/2014
Data Release Frequency: Quarterly

RCRA-CESQG: RCRA - Conditionally Exempt Small Quantity Generators

RCRAInfo is EPA's comprehensive information system, providing access to data supporting the Resource Conservation and Recovery Act (RCRA) of 1976 and the Hazardous and Solid Waste Amendments (HSWA) of 1984. The database includes selective information on sites which generate, transport, store, treat and/or dispose of hazardous waste as defined by the Resource Conservation and Recovery Act (RCRA). Conditionally exempt small quantity generators (CESQGs) generate less than 100 kg of hazardous waste, or less than 1 kg of acutely hazardous waste per month.

Date of Government Version: 03/11/2014
Date Data Arrived at EDR: 03/13/2014
Date Made Active in Reports: 04/09/2014
Number of Days to Update: 27

Source: Environmental Protection Agency
Telephone: (415) 495-8895
Last EDR Contact: 07/02/2014
Next Scheduled EDR Contact: 10/13/2014
Data Release Frequency: Varies

GOVERNMENT RECORDS SEARCHED / DATA CURRENCY TRACKING

Federal institutional controls / engineering controls registries

US ENG CONTROLS: Engineering Controls Sites List

A listing of sites with engineering controls in place. Engineering controls include various forms of caps, building foundations, liners, and treatment methods to create pathway elimination for regulated substances to enter environmental media or effect human health.

Date of Government Version: 03/19/2014	Source: Environmental Protection Agency
Date Data Arrived at EDR: 03/21/2014	Telephone: 703-603-0695
Date Made Active in Reports: 07/15/2014	Last EDR Contact: 06/05/2014
Number of Days to Update: 116	Next Scheduled EDR Contact: 09/22/2014
	Data Release Frequency: Varies

US INST CONTROL: Sites with Institutional Controls

A listing of sites with institutional controls in place. Institutional controls include administrative measures, such as groundwater use restrictions, construction restrictions, property use restrictions, and post remediation care requirements intended to prevent exposure to contaminants remaining on site. Deed restrictions are generally required as part of the institutional controls.

Date of Government Version: 03/19/2014	Source: Environmental Protection Agency
Date Data Arrived at EDR: 03/21/2014	Telephone: 703-603-0695
Date Made Active in Reports: 07/15/2014	Last EDR Contact: 06/05/2014
Number of Days to Update: 116	Next Scheduled EDR Contact: 09/22/2014
	Data Release Frequency: Varies

LUCIS: Land Use Control Information System

LUCIS contains records of land use control information pertaining to the former Navy Base Realignment and Closure properties.

Date of Government Version: 05/28/2014	Source: Department of the Navy
Date Data Arrived at EDR: 05/30/2014	Telephone: 843-820-7326
Date Made Active in Reports: 06/17/2014	Last EDR Contact: 05/19/2014
Number of Days to Update: 18	Next Scheduled EDR Contact: 09/01/2014
	Data Release Frequency: Varies

Federal ERNS list

ERNS: Emergency Response Notification System

Emergency Response Notification System. ERNS records and stores information on reported releases of oil and hazardous substances.

Date of Government Version: 09/30/2013	Source: National Response Center, United States Coast Guard
Date Data Arrived at EDR: 10/01/2013	Telephone: 202-267-2180
Date Made Active in Reports: 12/06/2013	Last EDR Contact: 07/03/2014
Number of Days to Update: 66	Next Scheduled EDR Contact: 07/14/2014
	Data Release Frequency: Annually

State- and tribal - equivalent NPL

RESPONSE: State Response Sites

Identifies confirmed release sites where DTSC is involved in remediation, either in a lead or oversight capacity. These confirmed release sites are generally high-priority and high potential risk.

Date of Government Version: 06/05/2014	Source: Department of Toxic Substances Control
Date Data Arrived at EDR: 06/06/2014	Telephone: 916-323-3400
Date Made Active in Reports: 07/09/2014	Last EDR Contact: 08/06/2014
Number of Days to Update: 33	Next Scheduled EDR Contact: 11/17/2014
	Data Release Frequency: Quarterly

State- and tribal - equivalent CERCLIS

GOVERNMENT RECORDS SEARCHED / DATA CURRENCY TRACKING

ENVIROSTOR: EnviroStor Database

The Department of Toxic Substances Control's (DTSC's) Site Mitigation and Brownfields Reuse Program's (SMBRP's) EnviroStor database identifies sites that have known contamination or sites for which there may be reasons to investigate further. The database includes the following site types: Federal Superfund sites (National Priorities List (NPL)); State Response, including Military Facilities and State Superfund; Voluntary Cleanup; and School sites. EnviroStor provides similar information to the information that was available in CalSites, and provides additional site information, including, but not limited to, identification of formerly-contaminated properties that have been released for reuse, properties where environmental deed restrictions have been recorded to prevent inappropriate land uses, and risk characterization information that is used to assess potential impacts to public health and the environment at contaminated sites.

Date of Government Version: 06/05/2014	Source: Department of Toxic Substances Control
Date Data Arrived at EDR: 06/06/2014	Telephone: 916-323-3400
Date Made Active in Reports: 07/09/2014	Last EDR Contact: 08/06/2014
Number of Days to Update: 33	Next Scheduled EDR Contact: 11/17/2014
	Data Release Frequency: Quarterly

State and tribal landfill and/or solid waste disposal site lists

SWF/LF (SWIS): Solid Waste Information System

Active, Closed and Inactive Landfills. SWF/LF records typically contain an inventory of solid waste disposal facilities or landfills. These may be active or inactive facilities or open dumps that failed to meet RCRA Section 4004 criteria for solid waste landfills or disposal sites.

Date of Government Version: 05/19/2014	Source: Department of Resources Recycling and Recovery
Date Data Arrived at EDR: 05/20/2014	Telephone: 916-341-6320
Date Made Active in Reports: 05/22/2014	Last EDR Contact: 05/20/2014
Number of Days to Update: 2	Next Scheduled EDR Contact: 09/01/2014
	Data Release Frequency: Quarterly

State and tribal leaking storage tank lists

LUST REG 1: Active Toxic Site Investigation

Del Norte, Humboldt, Lake, Mendocino, Modoc, Siskiyou, Sonoma, Trinity counties. For more current information, please refer to the State Water Resources Control Board's LUST database.

Date of Government Version: 02/01/2001	Source: California Regional Water Quality Control Board North Coast (1)
Date Data Arrived at EDR: 02/28/2001	Telephone: 707-570-3769
Date Made Active in Reports: 03/29/2001	Last EDR Contact: 08/01/2011
Number of Days to Update: 29	Next Scheduled EDR Contact: 11/14/2011
	Data Release Frequency: No Update Planned

LUST: Geotracker's Leaking Underground Fuel Tank Report

Leaking Underground Storage Tank Incident Reports. LUST records contain an inventory of reported leaking underground storage tank incidents. Not all states maintain these records, and the information stored varies by state. For more information on a particular leaking underground storage tank sites, please contact the appropriate regulatory agency.

Date of Government Version: 06/16/2014	Source: State Water Resources Control Board
Date Data Arrived at EDR: 06/17/2014	Telephone: see region list
Date Made Active in Reports: 07/10/2014	Last EDR Contact: 07/31/2014
Number of Days to Update: 23	Next Scheduled EDR Contact: 09/29/2014
	Data Release Frequency: Quarterly

LUST REG 6V: Leaking Underground Storage Tank Case Listing

Leaking Underground Storage Tank locations. Inyo, Kern, Los Angeles, Mono, San Bernardino counties.

Date of Government Version: 06/07/2005	Source: California Regional Water Quality Control Board Victorville Branch Office (6)
Date Data Arrived at EDR: 06/07/2005	Telephone: 760-241-7365
Date Made Active in Reports: 06/29/2005	Last EDR Contact: 09/12/2011
Number of Days to Update: 22	Next Scheduled EDR Contact: 12/26/2011
	Data Release Frequency: No Update Planned

GOVERNMENT RECORDS SEARCHED / DATA CURRENCY TRACKING

LUST REG 7: Leaking Underground Storage Tank Case Listing

Leaking Underground Storage Tank locations. Imperial, Riverside, San Diego, Santa Barbara counties.

Date of Government Version: 02/26/2004
Date Data Arrived at EDR: 02/26/2004
Date Made Active in Reports: 03/24/2004
Number of Days to Update: 27

Source: California Regional Water Quality Control Board Colorado River Basin Region (7)
Telephone: 760-776-8943
Last EDR Contact: 08/01/2011
Next Scheduled EDR Contact: 11/14/2011
Data Release Frequency: No Update Planned

LUST REG 9: Leaking Underground Storage Tank Report

Orange, Riverside, San Diego counties. For more current information, please refer to the State Water Resources Control Board's LUST database.

Date of Government Version: 03/01/2001
Date Data Arrived at EDR: 04/23/2001
Date Made Active in Reports: 05/21/2001
Number of Days to Update: 28

Source: California Regional Water Quality Control Board San Diego Region (9)
Telephone: 858-637-5595
Last EDR Contact: 09/26/2011
Next Scheduled EDR Contact: 01/09/2012
Data Release Frequency: No Update Planned

LUST REG 8: Leaking Underground Storage Tanks

California Regional Water Quality Control Board Santa Ana Region (8). For more current information, please refer to the State Water Resources Control Board's LUST database.

Date of Government Version: 02/14/2005
Date Data Arrived at EDR: 02/15/2005
Date Made Active in Reports: 03/28/2005
Number of Days to Update: 41

Source: California Regional Water Quality Control Board Santa Ana Region (8)
Telephone: 909-782-4496
Last EDR Contact: 08/15/2011
Next Scheduled EDR Contact: 11/28/2011
Data Release Frequency: Varies

LUST REG 6L: Leaking Underground Storage Tank Case Listing

For more current information, please refer to the State Water Resources Control Board's LUST database.

Date of Government Version: 09/09/2003
Date Data Arrived at EDR: 09/10/2003
Date Made Active in Reports: 10/07/2003
Number of Days to Update: 27

Source: California Regional Water Quality Control Board Lahontan Region (6)
Telephone: 530-542-5572
Last EDR Contact: 09/12/2011
Next Scheduled EDR Contact: 12/26/2011
Data Release Frequency: No Update Planned

LUST REG 2: Fuel Leak List

Leaking Underground Storage Tank locations. Alameda, Contra Costa, Marin, Napa, San Francisco, San Mateo, Santa Clara, Solano, Sonoma counties.

Date of Government Version: 09/30/2004
Date Data Arrived at EDR: 10/20/2004
Date Made Active in Reports: 11/19/2004
Number of Days to Update: 30

Source: California Regional Water Quality Control Board San Francisco Bay Region (2)
Telephone: 510-622-2433
Last EDR Contact: 09/19/2011
Next Scheduled EDR Contact: 01/02/2012
Data Release Frequency: Quarterly

LUST REG 3: Leaking Underground Storage Tank Database

Leaking Underground Storage Tank locations. Monterey, San Benito, San Luis Obispo, Santa Barbara, Santa Cruz counties.

Date of Government Version: 05/19/2003
Date Data Arrived at EDR: 05/19/2003
Date Made Active in Reports: 06/02/2003
Number of Days to Update: 14

Source: California Regional Water Quality Control Board Central Coast Region (3)
Telephone: 805-542-4786
Last EDR Contact: 07/18/2011
Next Scheduled EDR Contact: 10/31/2011
Data Release Frequency: No Update Planned

LUST REG 5: Leaking Underground Storage Tank Database

Leaking Underground Storage Tank locations. Alameda, Alpine, Amador, Butte, Colusa, Contra Costa, Calveras, El Dorado, Fresno, Glenn, Kern, Kings, Lake, Lassen, Madera, Mariposa, Merced, Modoc, Napa, Nevada, Placer, Plumas, Sacramento, San Joaquin, Shasta, Solano, Stanislaus, Sutter, Tehama, Tulare, Tuolumne, Yolo, Yuba counties.

GOVERNMENT RECORDS SEARCHED / DATA CURRENCY TRACKING

Date of Government Version: 07/01/2008
Date Data Arrived at EDR: 07/22/2008
Date Made Active in Reports: 07/31/2008
Number of Days to Update: 9

Source: California Regional Water Quality Control Board Central Valley Region (5)
Telephone: 916-464-4834
Last EDR Contact: 07/01/2011
Next Scheduled EDR Contact: 10/17/2011
Data Release Frequency: No Update Planned

LUST REG 4: Underground Storage Tank Leak List

Los Angeles, Ventura counties. For more current information, please refer to the State Water Resources Control Board's LUST database.

Date of Government Version: 09/07/2004
Date Data Arrived at EDR: 09/07/2004
Date Made Active in Reports: 10/12/2004
Number of Days to Update: 35

Source: California Regional Water Quality Control Board Los Angeles Region (4)
Telephone: 213-576-6710
Last EDR Contact: 09/06/2011
Next Scheduled EDR Contact: 12/19/2011
Data Release Frequency: No Update Planned

SLIC: Statewide SLIC Cases

The SLIC (Spills, Leaks, Investigations and Cleanup) program is designed to protect and restore water quality from spills, leaks, and similar discharges.

Date of Government Version: 06/16/2014
Date Data Arrived at EDR: 06/17/2014
Date Made Active in Reports: 07/11/2014
Number of Days to Update: 24

Source: State Water Resources Control Board
Telephone: 866-480-1028
Last EDR Contact: 07/31/2014
Next Scheduled EDR Contact: 09/29/2014
Data Release Frequency: Varies

SLIC REG 1: Active Toxic Site Investigations

The SLIC (Spills, Leaks, Investigations and Cleanup) program is designed to protect and restore water quality from spills, leaks, and similar discharges.

Date of Government Version: 04/03/2003
Date Data Arrived at EDR: 04/07/2003
Date Made Active in Reports: 04/25/2003
Number of Days to Update: 18

Source: California Regional Water Quality Control Board, North Coast Region (1)
Telephone: 707-576-2220
Last EDR Contact: 08/01/2011
Next Scheduled EDR Contact: 11/14/2011
Data Release Frequency: No Update Planned

SLIC REG 2: Spills, Leaks, Investigation & Cleanup Cost Recovery Listing

The SLIC (Spills, Leaks, Investigations and Cleanup) program is designed to protect and restore water quality from spills, leaks, and similar discharges.

Date of Government Version: 09/30/2004
Date Data Arrived at EDR: 10/20/2004
Date Made Active in Reports: 11/19/2004
Number of Days to Update: 30

Source: Regional Water Quality Control Board San Francisco Bay Region (2)
Telephone: 510-286-0457
Last EDR Contact: 09/19/2011
Next Scheduled EDR Contact: 01/02/2012
Data Release Frequency: Quarterly

SLIC REG 3: Spills, Leaks, Investigation & Cleanup Cost Recovery Listing

The SLIC (Spills, Leaks, Investigations and Cleanup) program is designed to protect and restore water quality from spills, leaks, and similar discharges.

Date of Government Version: 05/18/2006
Date Data Arrived at EDR: 05/18/2006
Date Made Active in Reports: 06/15/2006
Number of Days to Update: 28

Source: California Regional Water Quality Control Board Central Coast Region (3)
Telephone: 805-549-3147
Last EDR Contact: 07/18/2011
Next Scheduled EDR Contact: 10/31/2011
Data Release Frequency: Semi-Annually

SLIC REG 4: Spills, Leaks, Investigation & Cleanup Cost Recovery Listing

The SLIC (Spills, Leaks, Investigations and Cleanup) program is designed to protect and restore water quality from spills, leaks, and similar discharges.

GOVERNMENT RECORDS SEARCHED / DATA CURRENCY TRACKING

Date of Government Version: 11/17/2004
Date Data Arrived at EDR: 11/18/2004
Date Made Active in Reports: 01/04/2005
Number of Days to Update: 47

Source: Region Water Quality Control Board Los Angeles Region (4)
Telephone: 213-576-6600
Last EDR Contact: 07/01/2011
Next Scheduled EDR Contact: 10/17/2011
Data Release Frequency: Varies

SLIC REG 5: Spills, Leaks, Investigation & Cleanup Cost Recovery Listing

The SLIC (Spills, Leaks, Investigations and Cleanup) program is designed to protect and restore water quality from spills, leaks, and similar discharges.

Date of Government Version: 04/01/2005
Date Data Arrived at EDR: 04/05/2005
Date Made Active in Reports: 04/21/2005
Number of Days to Update: 16

Source: Regional Water Quality Control Board Central Valley Region (5)
Telephone: 916-464-3291
Last EDR Contact: 09/12/2011
Next Scheduled EDR Contact: 12/26/2011
Data Release Frequency: Semi-Annually

SLIC REG 6V: Spills, Leaks, Investigation & Cleanup Cost Recovery Listing

The SLIC (Spills, Leaks, Investigations and Cleanup) program is designed to protect and restore water quality from spills, leaks, and similar discharges.

Date of Government Version: 05/24/2005
Date Data Arrived at EDR: 05/25/2005
Date Made Active in Reports: 06/16/2005
Number of Days to Update: 22

Source: Regional Water Quality Control Board, Victorville Branch
Telephone: 619-241-6583
Last EDR Contact: 08/15/2011
Next Scheduled EDR Contact: 11/28/2011
Data Release Frequency: Semi-Annually

SLIC REG 6L: SLIC Sites

The SLIC (Spills, Leaks, Investigations and Cleanup) program is designed to protect and restore water quality from spills, leaks, and similar discharges.

Date of Government Version: 09/07/2004
Date Data Arrived at EDR: 09/07/2004
Date Made Active in Reports: 10/12/2004
Number of Days to Update: 35

Source: California Regional Water Quality Control Board, Lahontan Region
Telephone: 530-542-5574
Last EDR Contact: 08/15/2011
Next Scheduled EDR Contact: 11/28/2011
Data Release Frequency: No Update Planned

SLIC REG 7: SLIC List

The SLIC (Spills, Leaks, Investigations and Cleanup) program is designed to protect and restore water quality from spills, leaks, and similar discharges.

Date of Government Version: 11/24/2004
Date Data Arrived at EDR: 11/29/2004
Date Made Active in Reports: 01/04/2005
Number of Days to Update: 36

Source: California Regional Quality Control Board, Colorado River Basin Region
Telephone: 760-346-7491
Last EDR Contact: 08/01/2011
Next Scheduled EDR Contact: 11/14/2011
Data Release Frequency: No Update Planned

SLIC REG 8: Spills, Leaks, Investigation & Cleanup Cost Recovery Listing

The SLIC (Spills, Leaks, Investigations and Cleanup) program is designed to protect and restore water quality from spills, leaks, and similar discharges.

Date of Government Version: 04/03/2008
Date Data Arrived at EDR: 04/03/2008
Date Made Active in Reports: 04/14/2008
Number of Days to Update: 11

Source: California Region Water Quality Control Board Santa Ana Region (8)
Telephone: 951-782-3298
Last EDR Contact: 09/12/2011
Next Scheduled EDR Contact: 12/26/2011
Data Release Frequency: Semi-Annually

SLIC REG 9: Spills, Leaks, Investigation & Cleanup Cost Recovery Listing

The SLIC (Spills, Leaks, Investigations and Cleanup) program is designed to protect and restore water quality from spills, leaks, and similar discharges.

GOVERNMENT RECORDS SEARCHED / DATA CURRENCY TRACKING

Date of Government Version: 09/10/2007
Date Data Arrived at EDR: 09/11/2007
Date Made Active in Reports: 09/28/2007
Number of Days to Update: 17

Source: California Regional Water Quality Control Board San Diego Region (9)
Telephone: 858-467-2980
Last EDR Contact: 08/08/2011
Next Scheduled EDR Contact: 11/21/2011
Data Release Frequency: Annually

INDIAN LUST R7: Leaking Underground Storage Tanks on Indian Land LUSTs on Indian land in Iowa, Kansas, and Nebraska

Date of Government Version: 04/28/2014
Date Data Arrived at EDR: 05/01/2014
Date Made Active in Reports: 06/17/2014
Number of Days to Update: 47

Source: EPA Region 7
Telephone: 913-551-7003
Last EDR Contact: 04/28/2014
Next Scheduled EDR Contact: 11/10/2014
Data Release Frequency: Varies

INDIAN LUST R8: Leaking Underground Storage Tanks on Indian Land LUSTs on Indian land in Colorado, Montana, North Dakota, South Dakota, Utah and Wyoming.

Date of Government Version: 08/27/2012
Date Data Arrived at EDR: 08/28/2012
Date Made Active in Reports: 10/16/2012
Number of Days to Update: 49

Source: EPA Region 8
Telephone: 303-312-6271
Last EDR Contact: 07/22/2014
Next Scheduled EDR Contact: 11/10/2014
Data Release Frequency: Quarterly

INDIAN LUST R10: Leaking Underground Storage Tanks on Indian Land LUSTs on Indian land in Alaska, Idaho, Oregon and Washington.

Date of Government Version: 11/06/2013
Date Data Arrived at EDR: 11/07/2013
Date Made Active in Reports: 12/06/2013
Number of Days to Update: 29

Source: EPA Region 10
Telephone: 206-553-2857
Last EDR Contact: 04/28/2014
Next Scheduled EDR Contact: 11/10/2014
Data Release Frequency: Quarterly

INDIAN LUST R5: Leaking Underground Storage Tanks on Indian Land Leaking underground storage tanks located on Indian Land in Michigan, Minnesota and Wisconsin.

Date of Government Version: 05/12/2014
Date Data Arrived at EDR: 05/12/2014
Date Made Active in Reports: 06/17/2014
Number of Days to Update: 36

Source: EPA, Region 5
Telephone: 312-886-7439
Last EDR Contact: 04/28/2014
Next Scheduled EDR Contact: 11/10/2014
Data Release Frequency: Varies

INDIAN LUST R9: Leaking Underground Storage Tanks on Indian Land LUSTs on Indian land in Arizona, California, New Mexico and Nevada

Date of Government Version: 03/01/2013
Date Data Arrived at EDR: 03/01/2013
Date Made Active in Reports: 04/12/2013
Number of Days to Update: 42

Source: Environmental Protection Agency
Telephone: 415-972-3372
Last EDR Contact: 07/22/2014
Next Scheduled EDR Contact: 11/10/2014
Data Release Frequency: Quarterly

INDIAN LUST R1: Leaking Underground Storage Tanks on Indian Land A listing of leaking underground storage tank locations on Indian Land.

Date of Government Version: 02/01/2013
Date Data Arrived at EDR: 05/01/2013
Date Made Active in Reports: 11/01/2013
Number of Days to Update: 184

Source: EPA Region 1
Telephone: 617-918-1313
Last EDR Contact: 08/01/2014
Next Scheduled EDR Contact: 11/10/2014
Data Release Frequency: Varies

GOVERNMENT RECORDS SEARCHED / DATA CURRENCY TRACKING

INDIAN LUST R6: Leaking Underground Storage Tanks on Indian Land
LUSTs on Indian land in New Mexico and Oklahoma.

Date of Government Version: 05/14/2014	Source: EPA Region 6
Date Data Arrived at EDR: 05/15/2014	Telephone: 214-665-6597
Date Made Active in Reports: 07/15/2014	Last EDR Contact: 07/22/2014
Number of Days to Update: 61	Next Scheduled EDR Contact: 11/20/2014
	Data Release Frequency: Varies

INDIAN LUST R4: Leaking Underground Storage Tanks on Indian Land
LUSTs on Indian land in Florida, Mississippi and North Carolina.

Date of Government Version: 04/24/2014	Source: EPA Region 4
Date Data Arrived at EDR: 04/25/2014	Telephone: 404-562-8677
Date Made Active in Reports: 06/17/2014	Last EDR Contact: 04/22/2014
Number of Days to Update: 53	Next Scheduled EDR Contact: 08/11/2014
	Data Release Frequency: Semi-Annually

State and tribal registered storage tank lists

UST: Active UST Facilities

Active UST facilities gathered from the local regulatory agencies

Date of Government Version: 06/16/2014	Source: SWRCB
Date Data Arrived at EDR: 06/17/2014	Telephone: 916-341-5851
Date Made Active in Reports: 07/10/2014	Last EDR Contact: 07/31/2014
Number of Days to Update: 23	Next Scheduled EDR Contact: 09/29/2014
	Data Release Frequency: Semi-Annually

AST: Aboveground Petroleum Storage Tank Facilities

A listing of aboveground storage tank petroleum storage tank locations.

Date of Government Version: 08/01/2009	Source: California Environmental Protection Agency
Date Data Arrived at EDR: 09/10/2009	Telephone: 916-327-5092
Date Made Active in Reports: 10/01/2009	Last EDR Contact: 07/18/2014
Number of Days to Update: 21	Next Scheduled EDR Contact: 10/20/2014
	Data Release Frequency: Quarterly

INDIAN UST R1: Underground Storage Tanks on Indian Land

The Indian Underground Storage Tank (UST) database provides information about underground storage tanks on Indian land in EPA Region 1 (Connecticut, Maine, Massachusetts, New Hampshire, Rhode Island, Vermont and ten Tribal Nations).

Date of Government Version: 02/01/2013	Source: EPA, Region 1
Date Data Arrived at EDR: 05/01/2013	Telephone: 617-918-1313
Date Made Active in Reports: 01/27/2014	Last EDR Contact: 08/01/2014
Number of Days to Update: 271	Next Scheduled EDR Contact: 11/10/2014
	Data Release Frequency: Varies

INDIAN UST R4: Underground Storage Tanks on Indian Land

The Indian Underground Storage Tank (UST) database provides information about underground storage tanks on Indian land in EPA Region 4 (Alabama, Florida, Georgia, Kentucky, Mississippi, North Carolina, South Carolina, Tennessee and Tribal Nations)

Date of Government Version: 04/24/2014	Source: EPA Region 4
Date Data Arrived at EDR: 04/25/2014	Telephone: 404-562-9424
Date Made Active in Reports: 06/17/2014	Last EDR Contact: 04/22/2014
Number of Days to Update: 53	Next Scheduled EDR Contact: 08/11/2014
	Data Release Frequency: Semi-Annually

GOVERNMENT RECORDS SEARCHED / DATA CURRENCY TRACKING

INDIAN UST R5: Underground Storage Tanks on Indian Land

The Indian Underground Storage Tank (UST) database provides information about underground storage tanks on Indian land in EPA Region 5 (Michigan, Minnesota and Wisconsin and Tribal Nations).

Date of Government Version: 05/12/2014	Source: EPA Region 5
Date Data Arrived at EDR: 05/12/2014	Telephone: 312-886-6136
Date Made Active in Reports: 06/17/2014	Last EDR Contact: 04/28/2014
Number of Days to Update: 36	Next Scheduled EDR Contact: 11/10/2014
	Data Release Frequency: Varies

INDIAN UST R6: Underground Storage Tanks on Indian Land

The Indian Underground Storage Tank (UST) database provides information about underground storage tanks on Indian land in EPA Region 6 (Louisiana, Arkansas, Oklahoma, New Mexico, Texas and 65 Tribes).

Date of Government Version: 05/14/2014	Source: EPA Region 6
Date Data Arrived at EDR: 05/15/2014	Telephone: 214-665-7591
Date Made Active in Reports: 06/17/2014	Last EDR Contact: 07/22/2014
Number of Days to Update: 33	Next Scheduled EDR Contact: 11/10/2014
	Data Release Frequency: Semi-Annually

INDIAN UST R7: Underground Storage Tanks on Indian Land

The Indian Underground Storage Tank (UST) database provides information about underground storage tanks on Indian land in EPA Region 7 (Iowa, Kansas, Missouri, Nebraska, and 9 Tribal Nations).

Date of Government Version: 05/28/2014	Source: EPA Region 7
Date Data Arrived at EDR: 05/01/2014	Telephone: 913-551-7003
Date Made Active in Reports: 06/17/2014	Last EDR Contact: 04/28/2014
Number of Days to Update: 47	Next Scheduled EDR Contact: 11/10/2014
	Data Release Frequency: Varies

INDIAN UST R8: Underground Storage Tanks on Indian Land

The Indian Underground Storage Tank (UST) database provides information about underground storage tanks on Indian land in EPA Region 8 (Colorado, Montana, North Dakota, South Dakota, Utah, Wyoming and 27 Tribal Nations).

Date of Government Version: 05/07/2014	Source: EPA Region 8
Date Data Arrived at EDR: 05/09/2014	Telephone: 303-312-6137
Date Made Active in Reports: 06/17/2014	Last EDR Contact: 07/22/2014
Number of Days to Update: 39	Next Scheduled EDR Contact: 11/10/2014
	Data Release Frequency: Quarterly

INDIAN UST R9: Underground Storage Tanks on Indian Land

The Indian Underground Storage Tank (UST) database provides information about underground storage tanks on Indian land in EPA Region 9 (Arizona, California, Hawaii, Nevada, the Pacific Islands, and Tribal Nations).

Date of Government Version: 05/12/2014	Source: EPA Region 9
Date Data Arrived at EDR: 05/14/2014	Telephone: 415-972-3368
Date Made Active in Reports: 06/17/2014	Last EDR Contact: 07/22/2014
Number of Days to Update: 34	Next Scheduled EDR Contact: 11/10/2014
	Data Release Frequency: Quarterly

INDIAN UST R10: Underground Storage Tanks on Indian Land

The Indian Underground Storage Tank (UST) database provides information about underground storage tanks on Indian land in EPA Region 10 (Alaska, Idaho, Oregon, Washington, and Tribal Nations).

Date of Government Version: 04/04/2014	Source: EPA Region 10
Date Data Arrived at EDR: 04/08/2014	Telephone: 206-553-2857
Date Made Active in Reports: 06/17/2014	Last EDR Contact: 07/22/2014
Number of Days to Update: 30	Next Scheduled EDR Contact: 11/10/2014
	Data Release Frequency: Quarterly

GOVERNMENT RECORDS SEARCHED / DATA CURRENCY TRACKING

FEMA UST: Underground Storage Tank Listing

A listing of all FEMA owned underground storage tanks.

Date of Government Version: 01/01/2010	Source: FEMA
Date Data Arrived at EDR: 02/16/2010	Telephone: 202-646-5797
Date Made Active in Reports: 04/12/2010	Last EDR Contact: 07/08/2014
Number of Days to Update: 55	Next Scheduled EDR Contact: 10/27/2014
	Data Release Frequency: Varies

State and tribal voluntary cleanup sites

INDIAN VCP R7: Voluntary Cleanup Priority Listing

A listing of voluntary cleanup priority sites located on Indian Land located in Region 7.

Date of Government Version: 03/20/2008	Source: EPA, Region 7
Date Data Arrived at EDR: 04/22/2008	Telephone: 913-551-7365
Date Made Active in Reports: 05/19/2008	Last EDR Contact: 04/20/2009
Number of Days to Update: 27	Next Scheduled EDR Contact: 07/20/2009
	Data Release Frequency: Varies

INDIAN VCP R1: Voluntary Cleanup Priority Listing

A listing of voluntary cleanup priority sites located on Indian Land located in Region 1.

Date of Government Version: 03/20/2014	Source: EPA, Region 1
Date Data Arrived at EDR: 04/01/2014	Telephone: 617-918-1102
Date Made Active in Reports: 06/17/2014	Last EDR Contact: 07/01/2014
Number of Days to Update: 77	Next Scheduled EDR Contact: 10/13/2014
	Data Release Frequency: Varies

VCP: Voluntary Cleanup Program Properties

Contains low threat level properties with either confirmed or unconfirmed releases and the project proponents have request that DTSC oversee investigation and/or cleanup activities and have agreed to provide coverage for DTSC's costs.

Date of Government Version: 06/05/2014	Source: Department of Toxic Substances Control
Date Data Arrived at EDR: 06/06/2014	Telephone: 916-323-3400
Date Made Active in Reports: 07/09/2014	Last EDR Contact: 08/06/2014
Number of Days to Update: 33	Next Scheduled EDR Contact: 11/17/2014
	Data Release Frequency: Quarterly

ADDITIONAL ENVIRONMENTAL RECORDS

Local Brownfield lists

US BROWNFIELDS: A Listing of Brownfields Sites

Brownfields are real property, the expansion, redevelopment, or reuse of which may be complicated by the presence or potential presence of a hazardous substance, pollutant, or contaminant. Cleaning up and reinvesting in these properties takes development pressures off of undeveloped, open land, and both improves and protects the environment. Assessment, Cleanup and Redevelopment Exchange System (ACRES) stores information reported by EPA Brownfields grant recipients on brownfields properties assessed or cleaned up with grant funding as well as information on Targeted Brownfields Assessments performed by EPA Regions. A listing of ACRES Brownfield sites is obtained from Cleanups in My Community. Cleanups in My Community provides information on Brownfields properties for which information is reported back to EPA, as well as areas served by Brownfields grant programs.

Date of Government Version: 07/01/2014	Source: Environmental Protection Agency
Date Data Arrived at EDR: 07/03/2014	Telephone: 202-566-2777
Date Made Active in Reports: 07/28/2014	Last EDR Contact: 07/03/2014
Number of Days to Update: 25	Next Scheduled EDR Contact: 10/06/2014
	Data Release Frequency: Semi-Annually

Local Lists of Landfill / Solid Waste Disposal Sites

GOVERNMENT RECORDS SEARCHED / DATA CURRENCY TRACKING

DEBRIS REGION 9: Torres Martinez Reservation Illegal Dump Site Locations

A listing of illegal dump sites location on the Torres Martinez Indian Reservation located in eastern Riverside County and northern Imperial County, California.

Date of Government Version: 01/12/2009
Date Data Arrived at EDR: 05/07/2009
Date Made Active in Reports: 09/21/2009
Number of Days to Update: 137

Source: EPA, Region 9
Telephone: 415-947-4219
Last EDR Contact: 07/25/2014
Next Scheduled EDR Contact: 11/10/2014
Data Release Frequency: No Update Planned

ODI: Open Dump Inventory

An open dump is defined as a disposal facility that does not comply with one or more of the Part 257 or Part 258 Subtitle D Criteria.

Date of Government Version: 06/30/1985
Date Data Arrived at EDR: 08/09/2004
Date Made Active in Reports: 09/17/2004
Number of Days to Update: 39

Source: Environmental Protection Agency
Telephone: 800-424-9346
Last EDR Contact: 06/09/2004
Next Scheduled EDR Contact: N/A
Data Release Frequency: No Update Planned

SWRCY: Recycler Database

A listing of recycling facilities in California.

Date of Government Version: 06/16/2014
Date Data Arrived at EDR: 06/17/2014
Date Made Active in Reports: 07/11/2014
Number of Days to Update: 24

Source: Department of Conservation
Telephone: 916-323-3836
Last EDR Contact: 06/17/2014
Next Scheduled EDR Contact: 09/29/2014
Data Release Frequency: Quarterly

HAULERS: Registered Waste Tire Haulers Listing

A listing of registered waste tire haulers.

Date of Government Version: 02/18/2014
Date Data Arrived at EDR: 02/20/2014
Date Made Active in Reports: 03/27/2014
Number of Days to Update: 35

Source: Integrated Waste Management Board
Telephone: 916-341-6422
Last EDR Contact: 05/19/2014
Next Scheduled EDR Contact: 09/01/2014
Data Release Frequency: Varies

INDIAN ODI: Report on the Status of Open Dumps on Indian Lands

Location of open dumps on Indian land.

Date of Government Version: 12/31/1998
Date Data Arrived at EDR: 12/03/2007
Date Made Active in Reports: 01/24/2008
Number of Days to Update: 52

Source: Environmental Protection Agency
Telephone: 703-308-8245
Last EDR Contact: 08/01/2014
Next Scheduled EDR Contact: 11/17/2014
Data Release Frequency: Varies

WMUDS/SWAT: Waste Management Unit Database

Waste Management Unit Database System. WMUDS is used by the State Water Resources Control Board staff and the Regional Water Quality Control Boards for program tracking and inventory of waste management units. WMUDS is composed of the following databases: Facility Information, Scheduled Inspections Information, Waste Management Unit Information, SWAT Program Information, SWAT Report Summary Information, SWAT Report Summary Data, Chapter 15 (formerly Subchapter 15) Information, Chapter 15 Monitoring Parameters, TPCA Program Information, RCRA Program Information, Closure Information, and Interested Parties Information.

Date of Government Version: 04/01/2000
Date Data Arrived at EDR: 04/10/2000
Date Made Active in Reports: 05/10/2000
Number of Days to Update: 30

Source: State Water Resources Control Board
Telephone: 916-227-4448
Last EDR Contact: 05/07/2014
Next Scheduled EDR Contact: 08/25/2014
Data Release Frequency: No Update Planned

GOVERNMENT RECORDS SEARCHED / DATA CURRENCY TRACKING

Local Lists of Hazardous waste / Contaminated Sites

US CDL: Clandestine Drug Labs

A listing of clandestine drug lab locations. The U.S. Department of Justice ("the Department") provides this web site as a public service. It contains addresses of some locations where law enforcement agencies reported they found chemicals or other items that indicated the presence of either clandestine drug laboratories or dumpsites. In most cases, the source of the entries is not the Department, and the Department has not verified the entry and does not guarantee its accuracy. Members of the public must verify the accuracy of all entries by, for example, contacting local law enforcement and local health departments.

Date of Government Version: 05/28/2014	Source: Drug Enforcement Administration
Date Data Arrived at EDR: 06/20/2014	Telephone: 202-307-1000
Date Made Active in Reports: 07/15/2014	Last EDR Contact: 06/04/2014
Number of Days to Update: 25	Next Scheduled EDR Contact: 09/15/2014
	Data Release Frequency: Quarterly

HIST CAL-SITES: Calsites Database

The Calsites database contains potential or confirmed hazardous substance release properties. In 1996, California EPA reevaluated and significantly reduced the number of sites in the Calsites database. No longer updated by the state agency. It has been replaced by ENVIROSTOR.

Date of Government Version: 08/08/2005	Source: Department of Toxic Substance Control
Date Data Arrived at EDR: 08/03/2006	Telephone: 916-323-3400
Date Made Active in Reports: 08/24/2006	Last EDR Contact: 02/23/2009
Number of Days to Update: 21	Next Scheduled EDR Contact: 05/25/2009
	Data Release Frequency: No Update Planned

SCH: School Property Evaluation Program

This category contains proposed and existing school sites that are being evaluated by DTSC for possible hazardous materials contamination. In some cases, these properties may be listed in the CalSites category depending on the level of threat to public health and safety or the environment they pose.

Date of Government Version: 06/05/2014	Source: Department of Toxic Substances Control
Date Data Arrived at EDR: 06/06/2014	Telephone: 916-323-3400
Date Made Active in Reports: 07/09/2014	Last EDR Contact: 08/06/2014
Number of Days to Update: 33	Next Scheduled EDR Contact: 11/17/2014
	Data Release Frequency: Quarterly

TOXIC PITS: Toxic Pits Cleanup Act Sites

Toxic PITS Cleanup Act Sites. TOXIC PITS identifies sites suspected of containing hazardous substances where cleanup has not yet been completed.

Date of Government Version: 07/01/1995	Source: State Water Resources Control Board
Date Data Arrived at EDR: 08/30/1995	Telephone: 916-227-4364
Date Made Active in Reports: 09/26/1995	Last EDR Contact: 01/26/2009
Number of Days to Update: 27	Next Scheduled EDR Contact: 04/27/2009
	Data Release Frequency: No Update Planned

CDL: Clandestine Drug Labs

A listing of drug lab locations. Listing of a location in this database does not indicate that any illegal drug lab materials were or were not present there, and does not constitute a determination that the location either requires or does not require additional cleanup work.

Date of Government Version: 12/31/2013	Source: Department of Toxic Substances Control
Date Data Arrived at EDR: 02/28/2014	Telephone: 916-255-6504
Date Made Active in Reports: 03/20/2014	Last EDR Contact: 07/14/2014
Number of Days to Update: 20	Next Scheduled EDR Contact: 10/27/2014
	Data Release Frequency: Varies

GOVERNMENT RECORDS SEARCHED / DATA CURRENCY TRACKING

US HIST CDL: National Clandestine Laboratory Register

A listing of clandestine drug lab locations. The U.S. Department of Justice ("the Department") provides this web site as a public service. It contains addresses of some locations where law enforcement agencies reported they found chemicals or other items that indicated the presence of either clandestine drug laboratories or dumpsites. In most cases, the source of the entries is not the Department, and the Department has not verified the entry and does not guarantee its accuracy. Members of the public must verify the accuracy of all entries by, for example, contacting local law enforcement and local health departments.

Date of Government Version: 05/28/2014	Source: Drug Enforcement Administration
Date Data Arrived at EDR: 06/20/2014	Telephone: 202-307-1000
Date Made Active in Reports: 07/15/2014	Last EDR Contact: 06/04/2014
Number of Days to Update: 25	Next Scheduled EDR Contact: 09/15/2014
	Data Release Frequency: No Update Planned

Local Lists of Registered Storage Tanks

CA FID UST: Facility Inventory Database

The Facility Inventory Database (FID) contains a historical listing of active and inactive underground storage tank locations from the State Water Resource Control Board. Refer to local/county source for current data.

Date of Government Version: 10/31/1994	Source: California Environmental Protection Agency
Date Data Arrived at EDR: 09/05/1995	Telephone: 916-341-5851
Date Made Active in Reports: 09/29/1995	Last EDR Contact: 12/28/1998
Number of Days to Update: 24	Next Scheduled EDR Contact: N/A
	Data Release Frequency: No Update Planned

UST MENDOCINO: Mendocino County UST Database

A listing of underground storage tank locations in Mendocino County.

Date of Government Version: 09/23/2009	Source: Department of Public Health
Date Data Arrived at EDR: 09/23/2009	Telephone: 707-463-4466
Date Made Active in Reports: 10/01/2009	Last EDR Contact: 06/02/2014
Number of Days to Update: 8	Next Scheduled EDR Contact: 09/15/2014
	Data Release Frequency: Annually

HIST UST: Hazardous Substance Storage Container Database

The Hazardous Substance Storage Container Database is a historical listing of UST sites. Refer to local/county source for current data.

Date of Government Version: 10/15/1990	Source: State Water Resources Control Board
Date Data Arrived at EDR: 01/25/1991	Telephone: 916-341-5851
Date Made Active in Reports: 02/12/1991	Last EDR Contact: 07/26/2001
Number of Days to Update: 18	Next Scheduled EDR Contact: N/A
	Data Release Frequency: No Update Planned

SWEEPS UST: SWEEPS UST Listing

Statewide Environmental Evaluation and Planning System. This underground storage tank listing was updated and maintained by a company contacted by the SWRCB in the early 1990's. The listing is no longer updated or maintained. The local agency is the contact for more information on a site on the SWEEPS list.

Date of Government Version: 06/01/1994	Source: State Water Resources Control Board
Date Data Arrived at EDR: 07/07/2005	Telephone: N/A
Date Made Active in Reports: 08/11/2005	Last EDR Contact: 06/03/2005
Number of Days to Update: 35	Next Scheduled EDR Contact: N/A
	Data Release Frequency: No Update Planned

Local Land Records

LIENS 2: CERCLA Lien Information

A Federal CERCLA ('Superfund') lien can exist by operation of law at any site or property at which EPA has spent Superfund monies. These monies are spent to investigate and address releases and threatened releases of contamination. CERCLIS provides information as to the identity of these sites and properties.

GOVERNMENT RECORDS SEARCHED / DATA CURRENCY TRACKING

Date of Government Version: 02/18/2014
Date Data Arrived at EDR: 03/18/2014
Date Made Active in Reports: 04/24/2014
Number of Days to Update: 37

Source: Environmental Protection Agency
Telephone: 202-564-6023
Last EDR Contact: 07/22/2014
Next Scheduled EDR Contact: 11/10/2014
Data Release Frequency: Varies

LIENS: Environmental Liens Listing

A listing of property locations with environmental liens for California where DTSC is a lien holder.

Date of Government Version: 05/05/2014
Date Data Arrived at EDR: 05/06/2014
Date Made Active in Reports: 05/19/2014
Number of Days to Update: 13

Source: Department of Toxic Substances Control
Telephone: 916-323-3400
Last EDR Contact: 06/09/2014
Next Scheduled EDR Contact: 09/22/2014
Data Release Frequency: Varies

DEED: Deed Restriction Listing

Site Mitigation and Brownfields Reuse Program Facility Sites with Deed Restrictions & Hazardous Waste Management Program Facility Sites with Deed / Land Use Restriction. The DTSC Site Mitigation and Brownfields Reuse Program (SMBRP) list includes sites cleaned up under the program's oversight and generally does not include current or former hazardous waste facilities that required a hazardous waste facility permit. The list represents deed restrictions that are active. Some sites have multiple deed restrictions. The DTSC Hazardous Waste Management Program (HWMP) has developed a list of current or former hazardous waste facilities that have a recorded land use restriction at the local county recorder's office. The land use restrictions on this list were required by the DTSC HWMP as a result of the presence of hazardous substances that remain on site after the facility (or part of the facility) has been closed or cleaned up. The types of land use restriction include deed notice, deed restriction, or a land use restriction that binds current and future owners.

Date of Government Version: 06/09/2014
Date Data Arrived at EDR: 06/11/2014
Date Made Active in Reports: 07/09/2014
Number of Days to Update: 28

Source: DTSC and SWRCB
Telephone: 916-323-3400
Last EDR Contact: 06/11/2014
Next Scheduled EDR Contact: 09/22/2014
Data Release Frequency: Semi-Annually

Records of Emergency Release Reports

HMIRS: Hazardous Materials Information Reporting System

Hazardous Materials Incident Report System. HMIRS contains hazardous material spill incidents reported to DOT.

Date of Government Version: 03/31/2014
Date Data Arrived at EDR: 04/01/2014
Date Made Active in Reports: 07/15/2014
Number of Days to Update: 105

Source: U.S. Department of Transportation
Telephone: 202-366-4555
Last EDR Contact: 07/01/2014
Next Scheduled EDR Contact: 10/13/2014
Data Release Frequency: Annually

CHMIRS: California Hazardous Material Incident Report System

California Hazardous Material Incident Reporting System. CHMIRS contains information on reported hazardous material incidents (accidental releases or spills).

Date of Government Version: 02/04/2014
Date Data Arrived at EDR: 04/29/2014
Date Made Active in Reports: 05/09/2014
Number of Days to Update: 10

Source: Office of Emergency Services
Telephone: 916-845-8400
Last EDR Contact: 07/28/2014
Next Scheduled EDR Contact: 11/10/2014
Data Release Frequency: Varies

LDS: Land Disposal Sites Listing

The Land Disposal program regulates of waste discharge to land for treatment, storage and disposal in waste management units.

Date of Government Version: 06/16/2014
Date Data Arrived at EDR: 06/17/2014
Date Made Active in Reports: 07/10/2014
Number of Days to Update: 23

Source: State Water Quality Control Board
Telephone: 866-480-1028
Last EDR Contact: 07/31/2014
Next Scheduled EDR Contact: 09/29/2014
Data Release Frequency: Quarterly

GOVERNMENT RECORDS SEARCHED / DATA CURRENCY TRACKING

MCS: Military Cleanup Sites Listing

The State Water Resources Control Board and nine Regional Water Quality Control Boards partner with the Department of Defense (DoD) through the Defense and State Memorandum of Agreement (DSMOA) to oversee the investigation and remediation of water quality issues at military facilities.

Date of Government Version: 06/16/2014	Source: State Water Resources Control Board
Date Data Arrived at EDR: 06/17/2014	Telephone: 866-480-1028
Date Made Active in Reports: 07/10/2014	Last EDR Contact: 07/31/2014
Number of Days to Update: 23	Next Scheduled EDR Contact: 09/29/2014
	Data Release Frequency: Quarterly

SPILLS 90: SPILLS90 data from FirstSearch

Spills 90 includes those spill and release records available exclusively from FirstSearch databases. Typically, they may include chemical, oil and/or hazardous substance spills recorded after 1990. Duplicate records that are already included in EDR incident and release records are not included in Spills 90.

Date of Government Version: 06/06/2012	Source: FirstSearch
Date Data Arrived at EDR: 01/03/2013	Telephone: N/A
Date Made Active in Reports: 02/22/2013	Last EDR Contact: 01/03/2013
Number of Days to Update: 50	Next Scheduled EDR Contact: N/A
	Data Release Frequency: No Update Planned

Other Ascertainable Records

RCRA NonGen / NLR: RCRA - Non Generators

RCRAInfo is EPA's comprehensive information system, providing access to data supporting the Resource Conservation and Recovery Act (RCRA) of 1976 and the Hazardous and Solid Waste Amendments (HSWA) of 1984. The database includes selective information on sites which generate, transport, store, treat and/or dispose of hazardous waste as defined by the Resource Conservation and Recovery Act (RCRA). Non-Generators do not presently generate hazardous waste.

Date of Government Version: 03/11/2014	Source: Environmental Protection Agency
Date Data Arrived at EDR: 03/13/2014	Telephone: (415) 495-8895
Date Made Active in Reports: 04/09/2014	Last EDR Contact: 07/02/2014
Number of Days to Update: 27	Next Scheduled EDR Contact: 10/13/2014
	Data Release Frequency: Varies

DOT OPS: Incident and Accident Data

Department of Transportation, Office of Pipeline Safety Incident and Accident data.

Date of Government Version: 07/31/2012	Source: Department of Transportation, Office of Pipeline Safety
Date Data Arrived at EDR: 08/07/2012	Telephone: 202-366-4595
Date Made Active in Reports: 09/18/2012	Last EDR Contact: 08/06/2014
Number of Days to Update: 42	Next Scheduled EDR Contact: 11/17/2014
	Data Release Frequency: Varies

DOD: Department of Defense Sites

This data set consists of federally owned or administered lands, administered by the Department of Defense, that have any area equal to or greater than 640 acres of the United States, Puerto Rico, and the U.S. Virgin Islands.

Date of Government Version: 12/31/2005	Source: USGS
Date Data Arrived at EDR: 11/10/2006	Telephone: 888-275-8747
Date Made Active in Reports: 01/11/2007	Last EDR Contact: 07/18/2014
Number of Days to Update: 62	Next Scheduled EDR Contact: 10/27/2014
	Data Release Frequency: Semi-Annually

FUDS: Formerly Used Defense Sites

The listing includes locations of Formerly Used Defense Sites properties where the US Army Corps of Engineers is actively working or will take necessary cleanup actions.

GOVERNMENT RECORDS SEARCHED / DATA CURRENCY TRACKING

Date of Government Version: 12/31/2012
Date Data Arrived at EDR: 02/28/2014
Date Made Active in Reports: 04/24/2014
Number of Days to Update: 55

Source: U.S. Army Corps of Engineers
Telephone: 202-528-4285
Last EDR Contact: 06/04/2014
Next Scheduled EDR Contact: 09/22/2014
Data Release Frequency: Varies

CONSENT: Superfund (CERCLA) Consent Decrees

Major legal settlements that establish responsibility and standards for cleanup at NPL (Superfund) sites. Released periodically by United States District Courts after settlement by parties to litigation matters.

Date of Government Version: 12/31/2013
Date Data Arrived at EDR: 01/24/2014
Date Made Active in Reports: 02/24/2014
Number of Days to Update: 31

Source: Department of Justice, Consent Decree Library
Telephone: Varies
Last EDR Contact: 06/30/2014
Next Scheduled EDR Contact: 10/13/2014
Data Release Frequency: Varies

ROD: Records Of Decision

Record of Decision. ROD documents mandate a permanent remedy at an NPL (Superfund) site containing technical and health information to aid in the cleanup.

Date of Government Version: 11/25/2013
Date Data Arrived at EDR: 12/12/2013
Date Made Active in Reports: 02/24/2014
Number of Days to Update: 74

Source: EPA
Telephone: 703-416-0223
Last EDR Contact: 06/10/2014
Next Scheduled EDR Contact: 09/22/2014
Data Release Frequency: Annually

UMTRA: Uranium Mill Tailings Sites

Uranium ore was mined by private companies for federal government use in national defense programs. When the mills shut down, large piles of the sand-like material (mill tailings) remain after uranium has been extracted from the ore. Levels of human exposure to radioactive materials from the piles are low; however, in some cases tailings were used as construction materials before the potential health hazards of the tailings were recognized.

Date of Government Version: 09/14/2010
Date Data Arrived at EDR: 10/07/2011
Date Made Active in Reports: 03/01/2012
Number of Days to Update: 146

Source: Department of Energy
Telephone: 505-845-0011
Last EDR Contact: 02/25/2014
Next Scheduled EDR Contact: 06/09/2014
Data Release Frequency: Varies

US MINES: Mines Master Index File

Contains all mine identification numbers issued for mines active or opened since 1971. The data also includes violation information.

Date of Government Version: 01/30/2014
Date Data Arrived at EDR: 03/05/2014
Date Made Active in Reports: 07/15/2014
Number of Days to Update: 132

Source: Department of Labor, Mine Safety and Health Administration
Telephone: 303-231-5959
Last EDR Contact: 06/06/2014
Next Scheduled EDR Contact: 09/15/2014
Data Release Frequency: Semi-Annually

TRIS: Toxic Chemical Release Inventory System

Toxic Release Inventory System. TRIS identifies facilities which release toxic chemicals to the air, water and land in reportable quantities under SARA Title III Section 313.

Date of Government Version: 12/31/2011
Date Data Arrived at EDR: 07/31/2013
Date Made Active in Reports: 09/13/2013
Number of Days to Update: 44

Source: EPA
Telephone: 202-566-0250
Last EDR Contact: 05/30/2014
Next Scheduled EDR Contact: 09/08/2014
Data Release Frequency: Annually

TSCA: Toxic Substances Control Act

Toxic Substances Control Act. TSCA identifies manufacturers and importers of chemical substances included on the TSCA Chemical Substance Inventory list. It includes data on the production volume of these substances by plant site.

GOVERNMENT RECORDS SEARCHED / DATA CURRENCY TRACKING

Date of Government Version: 12/31/2006
Date Data Arrived at EDR: 09/29/2010
Date Made Active in Reports: 12/02/2010
Number of Days to Update: 64

Source: EPA
Telephone: 202-260-5521
Last EDR Contact: 06/25/2014
Next Scheduled EDR Contact: 10/06/2014
Data Release Frequency: Every 4 Years

FTTS: FIFRA/ TSCA Tracking System - FIFRA (Federal Insecticide, Fungicide, & Rodenticide Act)/TSCA (Toxic Substances Control Act)
FTTS tracks administrative cases and pesticide enforcement actions and compliance activities related to FIFRA, TSCA and EPCRA (Emergency Planning and Community Right-to-Know Act). To maintain currency, EDR contacts the Agency on a quarterly basis.

Date of Government Version: 04/09/2009
Date Data Arrived at EDR: 04/16/2009
Date Made Active in Reports: 05/11/2009
Number of Days to Update: 25

Source: EPA/Office of Prevention, Pesticides and Toxic Substances
Telephone: 202-566-1667
Last EDR Contact: 05/22/2014
Next Scheduled EDR Contact: 09/08/2014
Data Release Frequency: Quarterly

FTTS INSP: FIFRA/ TSCA Tracking System - FIFRA (Federal Insecticide, Fungicide, & Rodenticide Act)/TSCA (Toxic Substances Control Act)
A listing of FIFRA/TSCA Tracking System (FTTS) inspections and enforcements.

Date of Government Version: 04/09/2009
Date Data Arrived at EDR: 04/16/2009
Date Made Active in Reports: 05/11/2009
Number of Days to Update: 25

Source: EPA
Telephone: 202-566-1667
Last EDR Contact: 05/22/2014
Next Scheduled EDR Contact: 09/08/2014
Data Release Frequency: Quarterly

HIST FTTS: FIFRA/TSCA Tracking System Administrative Case Listing

A complete administrative case listing from the FIFRA/TSCA Tracking System (FTTS) for all ten EPA regions. The information was obtained from the National Compliance Database (NCDB). NCDB supports the implementation of FIFRA (Federal Insecticide, Fungicide, and Rodenticide Act) and TSCA (Toxic Substances Control Act). Some EPA regions are now closing out records. Because of that, and the fact that some EPA regions are not providing EPA Headquarters with updated records, it was decided to create a HIST FTTS database. It included records that may not be included in the newer FTTS database updates. This database is no longer updated.

Date of Government Version: 10/19/2006
Date Data Arrived at EDR: 03/01/2007
Date Made Active in Reports: 04/10/2007
Number of Days to Update: 40

Source: Environmental Protection Agency
Telephone: 202-564-2501
Last EDR Contact: 12/17/2007
Next Scheduled EDR Contact: 03/17/2008
Data Release Frequency: No Update Planned

HIST FTTS INSP: FIFRA/TSCA Tracking System Inspection & Enforcement Case Listing

A complete inspection and enforcement case listing from the FIFRA/TSCA Tracking System (FTTS) for all ten EPA regions. The information was obtained from the National Compliance Database (NCDB). NCDB supports the implementation of FIFRA (Federal Insecticide, Fungicide, and Rodenticide Act) and TSCA (Toxic Substances Control Act). Some EPA regions are now closing out records. Because of that, and the fact that some EPA regions are not providing EPA Headquarters with updated records, it was decided to create a HIST FTTS database. It included records that may not be included in the newer FTTS database updates. This database is no longer updated.

Date of Government Version: 10/19/2006
Date Data Arrived at EDR: 03/01/2007
Date Made Active in Reports: 04/10/2007
Number of Days to Update: 40

Source: Environmental Protection Agency
Telephone: 202-564-2501
Last EDR Contact: 12/17/2008
Next Scheduled EDR Contact: 03/17/2008
Data Release Frequency: No Update Planned

SSTS: Section 7 Tracking Systems

Section 7 of the Federal Insecticide, Fungicide and Rodenticide Act, as amended (92 Stat. 829) requires all registered pesticide-producing establishments to submit a report to the Environmental Protection Agency by March 1st each year. Each establishment must report the types and amounts of pesticides, active ingredients and devices being produced, and those having been produced and sold or distributed in the past year.

GOVERNMENT RECORDS SEARCHED / DATA CURRENCY TRACKING

Date of Government Version: 12/31/2009
Date Data Arrived at EDR: 12/10/2010
Date Made Active in Reports: 02/25/2011
Number of Days to Update: 77

Source: EPA
Telephone: 202-564-4203
Last EDR Contact: 07/22/2014
Next Scheduled EDR Contact: 11/10/2014
Data Release Frequency: Annually

ICIS: Integrated Compliance Information System

The Integrated Compliance Information System (ICIS) supports the information needs of the national enforcement and compliance program as well as the unique needs of the National Pollutant Discharge Elimination System (NPDES) program.

Date of Government Version: 05/06/2014
Date Data Arrived at EDR: 05/16/2014
Date Made Active in Reports: 06/17/2014
Number of Days to Update: 32

Source: Environmental Protection Agency
Telephone: 202-564-5088
Last EDR Contact: 10/09/2014
Next Scheduled EDR Contact: 10/27/2014
Data Release Frequency: Quarterly

PADS: PCB Activity Database System

PCB Activity Database. PADS Identifies generators, transporters, commercial storers and/or brokers and disposers of PCB's who are required to notify the EPA of such activities.

Date of Government Version: 06/01/2013
Date Data Arrived at EDR: 07/17/2013
Date Made Active in Reports: 11/01/2013
Number of Days to Update: 107

Source: EPA
Telephone: 202-566-0500
Last EDR Contact: 07/18/2014
Next Scheduled EDR Contact: 10/27/2014
Data Release Frequency: Annually

MLTS: Material Licensing Tracking System

MLTS is maintained by the Nuclear Regulatory Commission and contains a list of approximately 8,100 sites which possess or use radioactive materials and which are subject to NRC licensing requirements. To maintain currency, EDR contacts the Agency on a quarterly basis.

Date of Government Version: 07/22/2013
Date Data Arrived at EDR: 08/02/2013
Date Made Active in Reports: 11/01/2013
Number of Days to Update: 91

Source: Nuclear Regulatory Commission
Telephone: 301-415-7169
Last EDR Contact: 06/05/2014
Next Scheduled EDR Contact: 09/22/2014
Data Release Frequency: Quarterly

RADINFO: Radiation Information Database

The Radiation Information Database (RADINFO) contains information about facilities that are regulated by U.S. Environmental Protection Agency (EPA) regulations for radiation and radioactivity.

Date of Government Version: 07/07/2014
Date Data Arrived at EDR: 07/10/2014
Date Made Active in Reports: 07/28/2014
Number of Days to Update: 18

Source: Environmental Protection Agency
Telephone: 202-343-9775
Last EDR Contact: 07/10/2014
Next Scheduled EDR Contact: 10/20/2014
Data Release Frequency: Quarterly

FINDS: Facility Index System/Facility Registry System

Facility Index System. FINDS contains both facility information and 'pointers' to other sources that contain more detail. EDR includes the following FINDS databases in this report: PCS (Permit Compliance System), AIRS (Aerometric Information Retrieval System), DOCKET (Enforcement Docket used to manage and track information on civil judicial enforcement cases for all environmental statutes), FURS (Federal Underground Injection Control), C-DOCKET (Criminal Docket System used to track criminal enforcement actions for all environmental statutes), FFIS (Federal Facilities Information System), STATE (State Environmental Laws and Statutes), and PADS (PCB Activity Data System).

Date of Government Version: 11/18/2013
Date Data Arrived at EDR: 02/27/2014
Date Made Active in Reports: 03/12/2014
Number of Days to Update: 13

Source: EPA
Telephone: (415) 947-8000
Last EDR Contact: 06/13/2014
Next Scheduled EDR Contact: 09/22/2014
Data Release Frequency: Quarterly

GOVERNMENT RECORDS SEARCHED / DATA CURRENCY TRACKING

RAATS: RCRA Administrative Action Tracking System

RCRA Administration Action Tracking System. RAATS contains records based on enforcement actions issued under RCRA pertaining to major violators and includes administrative and civil actions brought by the EPA. For administration actions after September 30, 1995, data entry in the RAATS database was discontinued. EPA will retain a copy of the database for historical records. It was necessary to terminate RAATS because a decrease in agency resources made it impossible to continue to update the information contained in the database.

Date of Government Version: 04/17/1995	Source: EPA
Date Data Arrived at EDR: 07/03/1995	Telephone: 202-564-4104
Date Made Active in Reports: 08/07/1995	Last EDR Contact: 06/02/2008
Number of Days to Update: 35	Next Scheduled EDR Contact: 09/01/2008
	Data Release Frequency: No Update Planned

RMP: Risk Management Plans

When Congress passed the Clean Air Act Amendments of 1990, it required EPA to publish regulations and guidance for chemical accident prevention at facilities using extremely hazardous substances. The Risk Management Program Rule (RMP Rule) was written to implement Section 112(r) of these amendments. The rule, which built upon existing industry codes and standards, requires companies of all sizes that use certain flammable and toxic substances to develop a Risk Management Program, which includes a(n): Hazard assessment that details the potential effects of an accidental release, an accident history of the last five years, and an evaluation of worst-case and alternative accidental releases; Prevention program that includes safety precautions and maintenance, monitoring, and employee training measures; and Emergency response program that spells out emergency health care, employee training measures and procedures for informing the public and response agencies (e.g the fire department) should an accident occur.

Date of Government Version: 04/01/2014	Source: Environmental Protection Agency
Date Data Arrived at EDR: 05/23/2014	Telephone: 202-564-8600
Date Made Active in Reports: 07/28/2014	Last EDR Contact: 07/22/2014
Number of Days to Update: 66	Next Scheduled EDR Contact: 11/10/2014
	Data Release Frequency: Varies

BRS: Biennial Reporting System

The Biennial Reporting System is a national system administered by the EPA that collects data on the generation and management of hazardous waste. BRS captures detailed data from two groups: Large Quantity Generators (LQG) and Treatment, Storage, and Disposal Facilities.

Date of Government Version: 12/31/2011	Source: EPA/NTIS
Date Data Arrived at EDR: 02/26/2013	Telephone: 800-424-9346
Date Made Active in Reports: 04/19/2013	Last EDR Contact: 05/30/2014
Number of Days to Update: 52	Next Scheduled EDR Contact: 09/08/2014
	Data Release Frequency: Biennially

CA BOND EXP. PLAN: Bond Expenditure Plan

Department of Health Services developed a site-specific expenditure plan as the basis for an appropriation of Hazardous Substance Cleanup Bond Act funds. It is not updated.

Date of Government Version: 01/01/1989	Source: Department of Health Services
Date Data Arrived at EDR: 07/27/1994	Telephone: 916-255-2118
Date Made Active in Reports: 08/02/1994	Last EDR Contact: 05/31/1994
Number of Days to Update: 6	Next Scheduled EDR Contact: N/A
	Data Release Frequency: No Update Planned

NPDES: NPDES Permits Listing

A listing of NPDES permits, including stormwater.

Date of Government Version: 05/19/2014	Source: State Water Resources Control Board
Date Data Arrived at EDR: 05/20/2014	Telephone: 916-445-9379
Date Made Active in Reports: 05/28/2014	Last EDR Contact: 05/20/2014
Number of Days to Update: 8	Next Scheduled EDR Contact: 09/01/2014
	Data Release Frequency: Quarterly

GOVERNMENT RECORDS SEARCHED / DATA CURRENCY TRACKING

UIC: UIC Listing

A listing of wells identified as underground injection wells, in the California Oil and Gas Wells database.

Date of Government Version: 01/15/2014	Source: Department of Conservation
Date Data Arrived at EDR: 03/18/2014	Telephone: 916-445-2408
Date Made Active in Reports: 04/24/2014	Last EDR Contact: 06/20/2014
Number of Days to Update: 37	Next Scheduled EDR Contact: 09/29/2014
	Data Release Frequency: Varies

CORTESE: "Cortese" Hazardous Waste & Substances Sites List

The sites for the list are designated by the State Water Resource Control Board (LUST), the Integrated Waste Board (SWF/LS), and the Department of Toxic Substances Control (Cal-Sites).

Date of Government Version: 06/30/2014	Source: CAL EPA/Office of Emergency Information
Date Data Arrived at EDR: 07/01/2014	Telephone: 916-323-3400
Date Made Active in Reports: 07/28/2014	Last EDR Contact: 07/01/2014
Number of Days to Update: 27	Next Scheduled EDR Contact: 10/13/2014
	Data Release Frequency: Quarterly

HIST CORTESE: Hazardous Waste & Substance Site List

The sites for the list are designated by the State Water Resource Control Board [LUST], the Integrated Waste Board [SWF/LS], and the Department of Toxic Substances Control [CAL SITES]. This listing is no longer updated by the state agency.

Date of Government Version: 04/01/2001	Source: Department of Toxic Substances Control
Date Data Arrived at EDR: 01/22/2009	Telephone: 916-323-3400
Date Made Active in Reports: 04/08/2009	Last EDR Contact: 01/22/2009
Number of Days to Update: 76	Next Scheduled EDR Contact: N/A
	Data Release Frequency: No Update Planned

NOTIFY 65: Proposition 65 Records

Listings of all Proposition 65 incidents reported to counties by the State Water Resources Control Board and the Regional Water Quality Control Board. This database is no longer updated by the reporting agency.

Date of Government Version: 10/21/1993	Source: State Water Resources Control Board
Date Data Arrived at EDR: 11/01/1993	Telephone: 916-445-3846
Date Made Active in Reports: 11/19/1993	Last EDR Contact: 06/17/2014
Number of Days to Update: 18	Next Scheduled EDR Contact: 10/06/2014
	Data Release Frequency: No Update Planned

DRYCLEANERS: Cleaner Facilities

A list of drycleaner related facilities that have EPA ID numbers. These are facilities with certain SIC codes: power laundries, family and commercial; garment pressing and cleaner's agents; linen supply; coin-operated laundries and cleaning; drycleaning plants, except rugs; carpet and upholster cleaning; industrial launderers; laundry and garment services.

Date of Government Version: 09/10/2013	Source: Department of Toxic Substance Control
Date Data Arrived at EDR: 09/11/2013	Telephone: 916-327-4498
Date Made Active in Reports: 10/16/2013	Last EDR Contact: 06/09/2014
Number of Days to Update: 35	Next Scheduled EDR Contact: 09/22/2014
	Data Release Frequency: Annually

WIP: Well Investigation Program Case List

Well Investigation Program case in the San Gabriel and San Fernando Valley area.

Date of Government Version: 07/03/2009	Source: Los Angeles Water Quality Control Board
Date Data Arrived at EDR: 07/21/2009	Telephone: 213-576-6726
Date Made Active in Reports: 08/03/2009	Last EDR Contact: 06/25/2014
Number of Days to Update: 13	Next Scheduled EDR Contact: 10/13/2014
	Data Release Frequency: Varies

GOVERNMENT RECORDS SEARCHED / DATA CURRENCY TRACKING

ENF: Enforcement Action Listing

A listing of Water Board Enforcement Actions. Formal is everything except Oral/Verbal Communication, Notice of Violation, Expedited Payment Letter, and Staff Enforcement Letter.

Date of Government Version: 05/30/2014	Source: State Water Resources Control Board
Date Data Arrived at EDR: 05/30/2014	Telephone: 916-445-9379
Date Made Active in Reports: 07/07/2014	Last EDR Contact: 07/25/2014
Number of Days to Update: 38	Next Scheduled EDR Contact: 11/10/2014
	Data Release Frequency: Varies

HAZNET: Facility and Manifest Data

Facility and Manifest Data. The data is extracted from the copies of hazardous waste manifests received each year by the DTSC. The annual volume of manifests is typically 700,000 - 1,000,000 annually, representing approximately 350,000 - 500,000 shipments. Data are from the manifests submitted without correction, and therefore many contain some invalid values for data elements such as generator ID, TSD ID, waste category, and disposal method.

Date of Government Version: 12/31/2012	Source: California Environmental Protection Agency
Date Data Arrived at EDR: 07/16/2013	Telephone: 916-255-1136
Date Made Active in Reports: 08/26/2013	Last EDR Contact: 07/18/2014
Number of Days to Update: 41	Next Scheduled EDR Contact: 10/27/2014
	Data Release Frequency: Annually

EMI: Emissions Inventory Data

Toxics and criteria pollutant emissions data collected by the ARB and local air pollution agencies.

Date of Government Version: 12/31/2012	Source: California Air Resources Board
Date Data Arrived at EDR: 03/25/2014	Telephone: 916-322-2990
Date Made Active in Reports: 04/28/2014	Last EDR Contact: 06/26/2014
Number of Days to Update: 34	Next Scheduled EDR Contact: 10/06/2014
	Data Release Frequency: Varies

INDIAN RESERV: Indian Reservations

This map layer portrays Indian administered lands of the United States that have any area equal to or greater than 640 acres.

Date of Government Version: 12/31/2005	Source: USGS
Date Data Arrived at EDR: 12/08/2006	Telephone: 202-208-3710
Date Made Active in Reports: 01/11/2007	Last EDR Contact: 07/18/2014
Number of Days to Update: 34	Next Scheduled EDR Contact: 10/27/2014
	Data Release Frequency: Semi-Annually

SCRD DRYCLEANERS: State Coalition for Remediation of Drycleaners Listing

The State Coalition for Remediation of Drycleaners was established in 1998, with support from the U.S. EPA Office of Superfund Remediation and Technology Innovation. It is comprised of representatives of states with established drycleaner remediation programs. Currently the member states are Alabama, Connecticut, Florida, Illinois, Kansas, Minnesota, Missouri, North Carolina, Oregon, South Carolina, Tennessee, Texas, and Wisconsin.

Date of Government Version: 03/07/2011	Source: Environmental Protection Agency
Date Data Arrived at EDR: 03/09/2011	Telephone: 615-532-8599
Date Made Active in Reports: 05/02/2011	Last EDR Contact: 07/25/2014
Number of Days to Update: 54	Next Scheduled EDR Contact: 11/03/2014
	Data Release Frequency: Varies

PROC: Certified Processors Database

A listing of certified processors.

Date of Government Version: 06/16/2014	Source: Department of Conservation
Date Data Arrived at EDR: 06/17/2014	Telephone: 916-323-3836
Date Made Active in Reports: 07/10/2014	Last EDR Contact: 06/17/2014
Number of Days to Update: 23	Next Scheduled EDR Contact: 09/29/2014
	Data Release Frequency: Quarterly

GOVERNMENT RECORDS SEARCHED / DATA CURRENCY TRACKING

PRP: Potentially Responsible Parties

A listing of verified Potentially Responsible Parties

Date of Government Version: 04/15/2013	Source: EPA
Date Data Arrived at EDR: 07/03/2013	Telephone: 202-564-6023
Date Made Active in Reports: 09/13/2013	Last EDR Contact: 07/01/2014
Number of Days to Update: 72	Next Scheduled EDR Contact: 10/13/2014
	Data Release Frequency: Quarterly

2020 COR ACTION: 2020 Corrective Action Program List

The EPA has set ambitious goals for the RCRA Corrective Action program by creating the 2020 Corrective Action Universe. This RCRA cleanup baseline includes facilities expected to need corrective action. The 2020 universe contains a wide variety of sites. Some properties are heavily contaminated while others were contaminated but have since been cleaned up. Still others have not been fully investigated yet, and may require little or no remediation. Inclusion in the 2020 Universe does not necessarily imply failure on the part of a facility to meet its RCRA obligations.

Date of Government Version: 11/11/2011	Source: Environmental Protection Agency
Date Data Arrived at EDR: 05/18/2012	Telephone: 703-308-4044
Date Made Active in Reports: 05/25/2012	Last EDR Contact: 05/16/2014
Number of Days to Update: 7	Next Scheduled EDR Contact: 08/25/2014
	Data Release Frequency: Varies

LEAD SMELTER 1: Lead Smelter Sites

A listing of former lead smelter site locations.

Date of Government Version: 06/04/2014	Source: Environmental Protection Agency
Date Data Arrived at EDR: 06/12/2014	Telephone: 703-603-8787
Date Made Active in Reports: 07/28/2014	Last EDR Contact: 07/01/2014
Number of Days to Update: 46	Next Scheduled EDR Contact: 10/20/2014
	Data Release Frequency: Varies

LEAD SMELTER 2: Lead Smelter Sites

A list of several hundred sites in the U.S. where secondary lead smelting was done from 1931 and 1964. These sites may pose a threat to public health through ingestion or inhalation of contaminated soil or dust

Date of Government Version: 04/05/2001	Source: American Journal of Public Health
Date Data Arrived at EDR: 10/27/2010	Telephone: 703-305-6451
Date Made Active in Reports: 12/02/2010	Last EDR Contact: 12/02/2009
Number of Days to Update: 36	Next Scheduled EDR Contact: N/A
	Data Release Frequency: No Update Planned

FEDLAND: Federal and Indian Lands

Federally and Indian administered lands of the United States. Lands included are administered by: Army Corps of Engineers, Bureau of Reclamation, National Wild and Scenic River, National Wildlife Refuge, Public Domain Land, Wilderness, Wilderness Study Area, Wildlife Management Area, Bureau of Indian Affairs, Bureau of Land Management, Department of Justice, Forest Service, Fish and Wildlife Service, National Park Service.

Date of Government Version: 12/31/2005	Source: U.S. Geological Survey
Date Data Arrived at EDR: 02/06/2006	Telephone: 888-275-8747
Date Made Active in Reports: 01/11/2007	Last EDR Contact: 07/18/2014
Number of Days to Update: 339	Next Scheduled EDR Contact: 10/27/2014
	Data Release Frequency: N/A

WDS: Waste Discharge System

Sites which have been issued waste discharge requirements.

Date of Government Version: 06/19/2007	Source: State Water Resources Control Board
Date Data Arrived at EDR: 06/20/2007	Telephone: 916-341-5227
Date Made Active in Reports: 06/29/2007	Last EDR Contact: 05/22/2014
Number of Days to Update: 9	Next Scheduled EDR Contact: 09/08/2014
	Data Release Frequency: Quarterly

GOVERNMENT RECORDS SEARCHED / DATA CURRENCY TRACKING

MWMP: Medical Waste Management Program Listing

The Medical Waste Management Program (MWMP) ensures the proper handling and disposal of medical waste by permitting and inspecting medical waste Offsite Treatment Facilities (PDF) and Transfer Stations (PDF) throughout the state. MWMP also oversees all Medical Waste Transporters.

Date of Government Version: 05/23/2014	Source: Department of Public Health
Date Data Arrived at EDR: 06/13/2014	Telephone: 916-558-1784
Date Made Active in Reports: 07/09/2014	Last EDR Contact: 06/09/2014
Number of Days to Update: 26	Next Scheduled EDR Contact: 09/22/2014
	Data Release Frequency: Varies

COAL ASH DOE: Sleam-Electric Plan Operation Data

A listing of power plants that store ash in surface ponds.

Date of Government Version: 12/31/2005	Source: Department of Energy
Date Data Arrived at EDR: 08/07/2009	Telephone: 202-586-8719
Date Made Active in Reports: 10/22/2009	Last EDR Contact: 07/18/2014
Number of Days to Update: 76	Next Scheduled EDR Contact: 10/27/2014
	Data Release Frequency: Varies

HWT: Registered Hazardous Waste Transporter Database

A listing of hazardous waste transporters. In California, unless specifically exempted, it is unlawful for any person to transport hazardous wastes unless the person holds a valid registration issued by DTSC. A hazardous waste transporter registration is valid for one year and is assigned a unique registration number.

Date of Government Version: 07/14/2014	Source: Department of Toxic Substances Control
Date Data Arrived at EDR: 07/15/2014	Telephone: 916-440-7145
Date Made Active in Reports: 07/28/2014	Last EDR Contact: 07/15/2014
Number of Days to Update: 13	Next Scheduled EDR Contact: 10/27/2014
	Data Release Frequency: Quarterly

HWP: EnviroStor Permitted Facilities Listing

Detailed information on permitted hazardous waste facilities and corrective action ("cleanups") tracked in EnviroStor.

Date of Government Version: 05/27/2014	Source: Department of Toxic Substances Control
Date Data Arrived at EDR: 05/28/2014	Telephone: 916-323-3400
Date Made Active in Reports: 07/07/2014	Last EDR Contact: 05/28/2014
Number of Days to Update: 40	Next Scheduled EDR Contact: 09/08/2014
	Data Release Frequency: Quarterly

US AIRS (AFS): Aerometric Information Retrieval System Facility Subsystem (AFS)

The database is a sub-system of Aerometric Information Retrieval System (AIRS). AFS contains compliance data on air pollution point sources regulated by the U.S. EPA and/or state and local air regulatory agencies. This information comes from source reports by various stationary sources of air pollution, such as electric power plants, steel mills, factories, and universities, and provides information about the air pollutants they produce. Action, air program, air program pollutant, and general level plant data. It is used to track emissions and compliance data from industrial plants.

Date of Government Version: 10/23/2013	Source: EPA
Date Data Arrived at EDR: 11/06/2013	Telephone: 202-564-2496
Date Made Active in Reports: 12/06/2013	Last EDR Contact: 06/25/2014
Number of Days to Update: 30	Next Scheduled EDR Contact: 10/13/2014
	Data Release Frequency: Annually

EPA WATCH LIST: EPA WATCH LIST

EPA maintains a "Watch List" to facilitate dialogue between EPA, state and local environmental agencies on enforcement matters relating to facilities with alleged violations identified as either significant or high priority. Being on the Watch List does not mean that the facility has actually violated the law only that an investigation by EPA or a state or local environmental agency has led those organizations to allege that an unproven violation has in fact occurred. Being on the Watch List does not represent a higher level of concern regarding the alleged violations that were detected, but instead indicates cases requiring additional dialogue between EPA, state and local agencies - primarily because of the length of time the alleged violation has gone unaddressed or unresolved.

GOVERNMENT RECORDS SEARCHED / DATA CURRENCY TRACKING

Date of Government Version: 08/30/2013
Date Data Arrived at EDR: 03/21/2014
Date Made Active in Reports: 06/17/2014
Number of Days to Update: 88

Source: Environmental Protection Agency
Telephone: 617-520-3000
Last EDR Contact: 05/16/2014
Next Scheduled EDR Contact: 08/25/2014
Data Release Frequency: Quarterly

Financial Assurance 1: Financial Assurance Information Listing

Financial Assurance information

Date of Government Version: 05/05/2014
Date Data Arrived at EDR: 05/14/2014
Date Made Active in Reports: 05/22/2014
Number of Days to Update: 8

Source: Department of Toxic Substances Control
Telephone: 916-255-3628
Last EDR Contact: 07/25/2014
Next Scheduled EDR Contact: 11/10/2014
Data Release Frequency: Varies

Financial Assurance 2: Financial Assurance Information Listing

A listing of financial assurance information for solid waste facilities. Financial assurance is intended to ensure that resources are available to pay for the cost of closure, post-closure care, and corrective measures if the owner or operator of a regulated facility is unable or unwilling to pay.

Date of Government Version: 05/19/2014
Date Data Arrived at EDR: 05/20/2014
Date Made Active in Reports: 05/22/2014
Number of Days to Update: 2

Source: California Integrated Waste Management Board
Telephone: 916-341-6066
Last EDR Contact: 05/19/2014
Next Scheduled EDR Contact: 09/01/2014
Data Release Frequency: Varies

PCB TRANSFORMER: PCB Transformer Registration Database

The database of PCB transformer registrations that includes all PCB registration submittals.

Date of Government Version: 02/01/2011
Date Data Arrived at EDR: 10/19/2011
Date Made Active in Reports: 01/10/2012
Number of Days to Update: 83

Source: Environmental Protection Agency
Telephone: 202-566-0517
Last EDR Contact: 08/01/2014
Next Scheduled EDR Contact: 11/10/2014
Data Release Frequency: Varies

US AIRS MINOR: Air Facility System Data

A listing of minor source facilities.

Date of Government Version: 10/23/2013
Date Data Arrived at EDR: 11/06/2013
Date Made Active in Reports: 12/06/2013
Number of Days to Update: 30

Source: EPA
Telephone: 202-564-2496
Last EDR Contact: 06/25/2014
Next Scheduled EDR Contact: 10/13/2014
Data Release Frequency: Annually

US FIN ASSUR: Financial Assurance Information

All owners and operators of facilities that treat, store, or dispose of hazardous waste are required to provide proof that they will have sufficient funds to pay for the clean up, closure, and post-closure care of their facilities.

Date of Government Version: 06/19/2014
Date Data Arrived at EDR: 06/20/2014
Date Made Active in Reports: 07/28/2014
Number of Days to Update: 38

Source: Environmental Protection Agency
Telephone: 202-566-1917
Last EDR Contact: 05/16/2014
Next Scheduled EDR Contact: 09/01/2014
Data Release Frequency: Quarterly

COAL ASH EPA: Coal Combustion Residues Surface Impoundments List

A listing of coal combustion residues surface impoundments with high hazard potential ratings.

Date of Government Version: 03/14/2014
Date Data Arrived at EDR: 06/11/2014
Date Made Active in Reports: 07/28/2014
Number of Days to Update: 47

Source: Environmental Protection Agency
Telephone: N/A
Last EDR Contact: 06/11/2014
Next Scheduled EDR Contact: 09/22/2014
Data Release Frequency: Varies

GOVERNMENT RECORDS SEARCHED / DATA CURRENCY TRACKING

EDR HIGH RISK HISTORICAL RECORDS

EDR Exclusive Records

EDR MGP: EDR Proprietary Manufactured Gas Plants

The EDR Proprietary Manufactured Gas Plant Database includes records of coal gas plants (manufactured gas plants) compiled by EDR's researchers. Manufactured gas sites were used in the United States from the 1800's to 1950's to produce a gas that could be distributed and used as fuel. These plants used whale oil, rosin, coal, or a mixture of coal, oil, and water that also produced a significant amount of waste. Many of the byproducts of the gas production, such as coal tar (oily waste containing volatile and non-volatile chemicals), sludges, oils and other compounds are potentially hazardous to human health and the environment. The byproduct from this process was frequently disposed of directly at the plant site and can remain or spread slowly, serving as a continuous source of soil and groundwater contamination.

Date of Government Version: N/A
Date Data Arrived at EDR: N/A
Date Made Active in Reports: N/A
Number of Days to Update: N/A

Source: EDR, Inc.
Telephone: N/A
Last EDR Contact: N/A
Next Scheduled EDR Contact: N/A
Data Release Frequency: No Update Planned

EDR US Hist Auto Stat: EDR Exclusive Historic Gas Stations

EDR has searched selected national collections of business directories and has collected listings of potential gas station/filling station/service station sites that were available to EDR researchers. EDR's review was limited to those categories of sources that might, in EDR's opinion, include gas station/filling station/service station establishments. The categories reviewed included, but were not limited to gas, gas station, gasoline station, filling station, auto, automobile repair, auto service station, service station, etc. This database falls within a category of information EDR classifies as "High Risk Historical Records", or HRHR. EDR's HRHR effort presents unique and sometimes proprietary data about past sites and operations that typically create environmental concerns, but may not show up in current government records searches.

Date of Government Version: N/A
Date Data Arrived at EDR: N/A
Date Made Active in Reports: N/A
Number of Days to Update: N/A

Source: EDR, Inc.
Telephone: N/A
Last EDR Contact: N/A
Next Scheduled EDR Contact: N/A
Data Release Frequency: Varies

EDR US Hist Cleaners: EDR Exclusive Historic Dry Cleaners

EDR has searched selected national collections of business directories and has collected listings of potential dry cleaner sites that were available to EDR researchers. EDR's review was limited to those categories of sources that might, in EDR's opinion, include dry cleaning establishments. The categories reviewed included, but were not limited to dry cleaners, cleaners, laundry, laundromat, cleaning/laundry, wash & dry etc. This database falls within a category of information EDR classifies as "High Risk Historical Records", or HRHR. EDR's HRHR effort presents unique and sometimes proprietary data about past sites and operations that typically create environmental concerns, but may not show up in current government records searches.

Date of Government Version: N/A
Date Data Arrived at EDR: N/A
Date Made Active in Reports: N/A
Number of Days to Update: N/A

Source: EDR, Inc.
Telephone: N/A
Last EDR Contact: N/A
Next Scheduled EDR Contact: N/A
Data Release Frequency: Varies

EDR RECOVERED GOVERNMENT ARCHIVES

Exclusive Recovered Govt. Archives

RGA LF: Recovered Government Archive Solid Waste Facilities List

The EDR Recovered Government Archive Landfill database provides a list of landfills derived from historical databases and includes many records that no longer appear in current government lists. Compiled from Records formerly available from the Department of Resources Recycling and Recovery in California.

GOVERNMENT RECORDS SEARCHED / DATA CURRENCY TRACKING

Date of Government Version: N/A
Date Data Arrived at EDR: 07/01/2013
Date Made Active in Reports: 01/13/2014
Number of Days to Update: 196

Source: Department of Resources Recycling and Recovery
Telephone: N/A
Last EDR Contact: 06/01/2012
Next Scheduled EDR Contact: N/A
Data Release Frequency: Varies

RGA LUST: Recovered Government Archive Leaking Underground Storage Tank

The EDR Recovered Government Archive Leaking Underground Storage Tank database provides a list of LUST incidents derived from historical databases and includes many records that no longer appear in current government lists. Compiled from Records formerly available from the State Water Resources Control Board in California.

Date of Government Version: N/A
Date Data Arrived at EDR: 07/01/2013
Date Made Active in Reports: 12/30/2013
Number of Days to Update: 182

Source: State Water Resources Control Board
Telephone: N/A
Last EDR Contact: 06/01/2012
Next Scheduled EDR Contact: N/A
Data Release Frequency: Varies

COUNTY RECORDS

ALAMEDA COUNTY:

Contaminated Sites

A listing of contaminated sites overseen by the Toxic Release Program (oil and groundwater contamination from chemical releases and spills) and the Leaking Underground Storage Tank Program (soil and ground water contamination from leaking petroleum USTs).

Date of Government Version: 04/22/2014
Date Data Arrived at EDR: 04/24/2014
Date Made Active in Reports: 05/09/2014
Number of Days to Update: 15

Source: Alameda County Environmental Health Services
Telephone: 510-567-6700
Last EDR Contact: 06/30/2014
Next Scheduled EDR Contact: 10/13/2014
Data Release Frequency: Semi-Annually

Underground Tanks

Underground storage tank sites located in Alameda county.

Date of Government Version: 04/22/2014
Date Data Arrived at EDR: 04/24/2014
Date Made Active in Reports: 05/12/2014
Number of Days to Update: 18

Source: Alameda County Environmental Health Services
Telephone: 510-567-6700
Last EDR Contact: 06/30/2014
Next Scheduled EDR Contact: 10/13/2014
Data Release Frequency: Semi-Annually

AMADOR COUNTY:

CUPA Facility List

Cupa Facility List

Date of Government Version: 07/23/2014
Date Data Arrived at EDR: 06/26/2014
Date Made Active in Reports: 07/25/2014
Number of Days to Update: 29

Source: Amador County Environmental Health
Telephone: 209-223-6439
Last EDR Contact: 06/19/2014
Next Scheduled EDR Contact: 09/22/2014
Data Release Frequency: Varies

BUTTE COUNTY:

CUPA Facility Listing

Cupa facility list.

GOVERNMENT RECORDS SEARCHED / DATA CURRENCY TRACKING

Date of Government Version: 08/01/2013
Date Data Arrived at EDR: 08/02/2013
Date Made Active in Reports: 08/22/2013
Number of Days to Update: 20

Source: Public Health Department
Telephone: 530-538-7149
Last EDR Contact: 07/08/2014
Next Scheduled EDR Contact: 10/27/2014
Data Release Frequency: No Update Planned

CALVERAS COUNTY:

CUPA Facility Listing Cupa Facility Listing

Date of Government Version: 07/02/2014
Date Data Arrived at EDR: 07/03/2014
Date Made Active in Reports: 07/30/2014
Number of Days to Update: 27

Source: Calveras County Environmental Health
Telephone: 209-754-6399
Last EDR Contact: 06/26/2014
Next Scheduled EDR Contact: 10/13/2014
Data Release Frequency: Quarterly

COLUSA COUNTY:

CUPA Facility List Cupa facility list.

Date of Government Version: 06/11/2014
Date Data Arrived at EDR: 06/13/2014
Date Made Active in Reports: 07/07/2014
Number of Days to Update: 24

Source: Health & Human Services
Telephone: 530-458-0396
Last EDR Contact: 05/30/2014
Next Scheduled EDR Contact: 08/25/2014
Data Release Frequency: Varies

CONTRA COSTA COUNTY:

Site List

List includes sites from the underground tank, hazardous waste generator and business plan/2185 programs.

Date of Government Version: 02/24/2014
Date Data Arrived at EDR: 02/25/2014
Date Made Active in Reports: 03/18/2014
Number of Days to Update: 21

Source: Contra Costa Health Services Department
Telephone: 925-646-2286
Last EDR Contact: 08/05/2014
Next Scheduled EDR Contact: 11/17/2014
Data Release Frequency: Semi-Annually

DEL NORTE COUNTY:

CUPA Facility List Cupa Facility list

Date of Government Version: 05/05/2014
Date Data Arrived at EDR: 05/06/2014
Date Made Active in Reports: 05/13/2014
Number of Days to Update: 7

Source: Del Norte County Environmental Health Division
Telephone: 707-465-0426
Last EDR Contact: 07/30/2014
Next Scheduled EDR Contact: 11/17/2014
Data Release Frequency: Varies

EL DORADO COUNTY:

CUPA Facility List CUPA facility list.

GOVERNMENT RECORDS SEARCHED / DATA CURRENCY TRACKING

Date of Government Version: 05/29/2014
Date Data Arrived at EDR: 05/30/2014
Date Made Active in Reports: 07/07/2014
Number of Days to Update: 38

Source: El Dorado County Environmental Management Department
Telephone: 530-621-6623
Last EDR Contact: 08/05/2014
Next Scheduled EDR Contact: 11/17/2014
Data Release Frequency: Varies

FRESNO COUNTY:

CUPA Resources List

Certified Unified Program Agency. CUPA's are responsible for implementing a unified hazardous materials and hazardous waste management regulatory program. The agency provides oversight of businesses that deal with hazardous materials, operate underground storage tanks or aboveground storage tanks.

Date of Government Version: 03/31/2014
Date Data Arrived at EDR: 04/15/2014
Date Made Active in Reports: 05/01/2014
Number of Days to Update: 16

Source: Dept. of Community Health
Telephone: 559-445-3271
Last EDR Contact: 07/11/2014
Next Scheduled EDR Contact: 10/27/2014
Data Release Frequency: Semi-Annually

HUMBOLDT COUNTY:

CUPA Facility List

CUPA facility list.

Date of Government Version: 06/09/2014
Date Data Arrived at EDR: 06/11/2014
Date Made Active in Reports: 07/07/2014
Number of Days to Update: 26

Source: Humboldt County Environmental Health
Telephone: N/A
Last EDR Contact: 05/22/2014
Next Scheduled EDR Contact: 09/08/2014
Data Release Frequency: Varies

IMPERIAL COUNTY:

CUPA Facility List

Cupa facility list.

Date of Government Version: 04/28/2014
Date Data Arrived at EDR: 04/30/2014
Date Made Active in Reports: 05/13/2014
Number of Days to Update: 13

Source: San Diego Border Field Office
Telephone: 760-339-2777
Last EDR Contact: 07/25/2014
Next Scheduled EDR Contact: 11/10/2014
Data Release Frequency: Varies

INYO COUNTY:

CUPA Facility List

Cupa facility list.

Date of Government Version: 09/10/2013
Date Data Arrived at EDR: 09/11/2013
Date Made Active in Reports: 10/14/2013
Number of Days to Update: 33

Source: Inyo County Environmental Health Services
Telephone: 760-878-0238
Last EDR Contact: 05/22/2014
Next Scheduled EDR Contact: 09/08/2014
Data Release Frequency: Varies

KERN COUNTY:

GOVERNMENT RECORDS SEARCHED / DATA CURRENCY TRACKING

Underground Storage Tank Sites & Tank Listing Kern County Sites and Tanks Listing.

Date of Government Version: 08/31/2010
Date Data Arrived at EDR: 09/01/2010
Date Made Active in Reports: 09/30/2010
Number of Days to Update: 29

Source: Kern County Environment Health Services Department
Telephone: 661-862-8700
Last EDR Contact: 05/12/2014
Next Scheduled EDR Contact: 08/25/2014
Data Release Frequency: Quarterly

KINGS COUNTY:

CUPA Facility List

A listing of sites included in the county's Certified Unified Program Agency database. California's Secretary for Environmental Protection established the unified hazardous materials and hazardous waste regulatory program as required by chapter 6.11 of the California Health and Safety Code. The Unified Program consolidates the administration, permits, inspections, and enforcement activities.

Date of Government Version: 05/28/2014
Date Data Arrived at EDR: 05/30/2014
Date Made Active in Reports: 06/20/2014
Number of Days to Update: 21

Source: Kings County Department of Public Health
Telephone: 559-584-1411
Last EDR Contact: 05/27/2014
Next Scheduled EDR Contact: 09/08/2014
Data Release Frequency: Varies

LAKE COUNTY:

CUPA Facility List

Cupa facility list

Date of Government Version: 04/22/2014
Date Data Arrived at EDR: 04/24/2014
Date Made Active in Reports: 05/13/2014
Number of Days to Update: 19

Source: Lake County Environmental Health
Telephone: 707-263-1164
Last EDR Contact: 07/18/2014
Next Scheduled EDR Contact: 11/03/2014
Data Release Frequency: Varies

LOS ANGELES COUNTY:

San Gabriel Valley Areas of Concern

San Gabriel Valley areas where VOC contamination is at or above the MCL as designated by region 9 EPA office.

Date of Government Version: 03/30/2009
Date Data Arrived at EDR: 03/31/2009
Date Made Active in Reports: 10/23/2009
Number of Days to Update: 206

Source: EPA Region 9
Telephone: 415-972-3178
Last EDR Contact: 06/19/2014
Next Scheduled EDR Contact: 10/06/2014
Data Release Frequency: No Update Planned

HMS: Street Number List

Industrial Waste and Underground Storage Tank Sites.

Date of Government Version: 03/31/2014
Date Data Arrived at EDR: 06/06/2014
Date Made Active in Reports: 07/17/2014
Number of Days to Update: 41

Source: Department of Public Works
Telephone: 626-458-3517
Last EDR Contact: 07/21/2014
Next Scheduled EDR Contact: 10/27/2014
Data Release Frequency: Semi-Annually

List of Solid Waste Facilities

Solid Waste Facilities in Los Angeles County.

GOVERNMENT RECORDS SEARCHED / DATA CURRENCY TRACKING

Date of Government Version: 04/21/2014
Date Data Arrived at EDR: 04/22/2014
Date Made Active in Reports: 05/19/2014
Number of Days to Update: 27

Source: La County Department of Public Works
Telephone: 818-458-5185
Last EDR Contact: 07/21/2014
Next Scheduled EDR Contact: 11/03/2014
Data Release Frequency: Varies

City of Los Angeles Landfills

Landfills owned and maintained by the City of Los Angeles.

Date of Government Version: 03/05/2009
Date Data Arrived at EDR: 03/10/2009
Date Made Active in Reports: 04/08/2009
Number of Days to Update: 29

Source: Engineering & Construction Division
Telephone: 213-473-7869
Last EDR Contact: 07/30/2014
Next Scheduled EDR Contact: 11/03/2014
Data Release Frequency: Varies

Site Mitigation List

Industrial sites that have had some sort of spill or complaint.

Date of Government Version: 01/07/2014
Date Data Arrived at EDR: 02/25/2014
Date Made Active in Reports: 03/25/2014
Number of Days to Update: 28

Source: Community Health Services
Telephone: 323-890-7806
Last EDR Contact: 07/16/2014
Next Scheduled EDR Contact: 11/03/2014
Data Release Frequency: Annually

City of El Segundo Underground Storage Tank

Underground storage tank sites located in El Segundo city.

Date of Government Version: 04/23/2014
Date Data Arrived at EDR: 04/25/2014
Date Made Active in Reports: 05/22/2014
Number of Days to Update: 27

Source: City of El Segundo Fire Department
Telephone: 310-524-2236
Last EDR Contact: 07/18/2014
Next Scheduled EDR Contact: 11/03/2014
Data Release Frequency: Semi-Annually

City of Long Beach Underground Storage Tank

Underground storage tank sites located in the city of Long Beach.

Date of Government Version: 02/25/2014
Date Data Arrived at EDR: 02/27/2014
Date Made Active in Reports: 04/14/2014
Number of Days to Update: 46

Source: City of Long Beach Fire Department
Telephone: 562-570-2563
Last EDR Contact: 07/25/2014
Next Scheduled EDR Contact: 11/10/2014
Data Release Frequency: Annually

City of Torrance Underground Storage Tank

Underground storage tank sites located in the city of Torrance.

Date of Government Version: 01/13/2014
Date Data Arrived at EDR: 03/27/2014
Date Made Active in Reports: 04/28/2014
Number of Days to Update: 32

Source: City of Torrance Fire Department
Telephone: 310-618-2973
Last EDR Contact: 07/25/2014
Next Scheduled EDR Contact: 10/27/2014
Data Release Frequency: Semi-Annually

MADERA COUNTY:

CUPA Facility List

A listing of sites included in the county's Certified Unified Program Agency database. California's Secretary for Environmental Protection established the unified hazardous materials and hazardous waste regulatory program as required by chapter 6.11 of the California Health and Safety Code. The Unified Program consolidates the administration, permits, inspections, and enforcement activities.

GOVERNMENT RECORDS SEARCHED / DATA CURRENCY TRACKING

Date of Government Version: 06/09/2014
Date Data Arrived at EDR: 06/11/2014
Date Made Active in Reports: 06/27/2014
Number of Days to Update: 16

Source: Madera County Environmental Health
Telephone: 559-675-7823
Last EDR Contact: 05/02/2014
Next Scheduled EDR Contact: 09/08/2014
Data Release Frequency: Varies

MARIN COUNTY:

Underground Storage Tank Sites

Currently permitted USTs in Marin County.

Date of Government Version: 01/03/2014
Date Data Arrived at EDR: 01/09/2014
Date Made Active in Reports: 02/12/2014
Number of Days to Update: 34

Source: Public Works Department Waste Management
Telephone: 415-499-6647
Last EDR Contact: 07/02/2014
Next Scheduled EDR Contact: 10/20/2014
Data Release Frequency: Semi-Annually

MERCED COUNTY:

CUPA Facility List

CUPA facility list.

Date of Government Version: 05/27/2014
Date Data Arrived at EDR: 05/29/2014
Date Made Active in Reports: 06/24/2014
Number of Days to Update: 26

Source: Merced County Environmental Health
Telephone: 209-381-1094
Last EDR Contact: 05/27/2014
Next Scheduled EDR Contact: 09/08/2014
Data Release Frequency: Varies

MONO COUNTY:

CUPA Facility List

CUPA Facility List

Date of Government Version: 06/09/2014
Date Data Arrived at EDR: 06/13/2014
Date Made Active in Reports: 06/27/2014
Number of Days to Update: 14

Source: Mono County Health Department
Telephone: 760-932-5580
Last EDR Contact: 06/02/2014
Next Scheduled EDR Contact: 09/15/2014
Data Release Frequency: Varies

MONTEREY COUNTY:

CUPA Facility Listing

CUPA Program listing from the Environmental Health Division.

Date of Government Version: 06/09/2014
Date Data Arrived at EDR: 06/11/2014
Date Made Active in Reports: 07/09/2014
Number of Days to Update: 28

Source: Monterey County Health Department
Telephone: 831-796-1297
Last EDR Contact: 05/22/2014
Next Scheduled EDR Contact: 09/08/2014
Data Release Frequency: Varies

NAPA COUNTY:

Sites With Reported Contamination

A listing of leaking underground storage tank sites located in Napa county.

GOVERNMENT RECORDS SEARCHED / DATA CURRENCY TRACKING

Date of Government Version: 12/05/2011
Date Data Arrived at EDR: 12/06/2011
Date Made Active in Reports: 02/07/2012
Number of Days to Update: 63

Source: Napa County Department of Environmental Management
Telephone: 707-253-4269
Last EDR Contact: 05/30/2014
Next Scheduled EDR Contact: 09/15/2014
Data Release Frequency: No Update Planned

Closed and Operating Underground Storage Tank Sites

Underground storage tank sites located in Napa county.

Date of Government Version: 01/15/2008
Date Data Arrived at EDR: 01/16/2008
Date Made Active in Reports: 02/08/2008
Number of Days to Update: 23

Source: Napa County Department of Environmental Management
Telephone: 707-253-4269
Last EDR Contact: 05/30/2014
Next Scheduled EDR Contact: 09/15/2014
Data Release Frequency: No Update Planned

NEVADA COUNTY:

CUPA Facility List

CUPA facility list.

Date of Government Version: 11/06/2013
Date Data Arrived at EDR: 11/07/2013
Date Made Active in Reports: 12/04/2013
Number of Days to Update: 27

Source: Community Development Agency
Telephone: 530-265-1467
Last EDR Contact: 07/30/2014
Next Scheduled EDR Contact: 11/17/2014
Data Release Frequency: Varies

ORANGE COUNTY:

List of Industrial Site Cleanups

Petroleum and non-petroleum spills.

Date of Government Version: 05/01/2014
Date Data Arrived at EDR: 05/15/2014
Date Made Active in Reports: 05/22/2014
Number of Days to Update: 7

Source: Health Care Agency
Telephone: 714-834-3446
Last EDR Contact: 05/07/2014
Next Scheduled EDR Contact: 08/28/2014
Data Release Frequency: Annually

List of Underground Storage Tank Cleanups

Orange County Underground Storage Tank Cleanups (LUST).

Date of Government Version: 05/01/2014
Date Data Arrived at EDR: 05/15/2014
Date Made Active in Reports: 05/28/2014
Number of Days to Update: 13

Source: Health Care Agency
Telephone: 714-834-3446
Last EDR Contact: 05/07/2014
Next Scheduled EDR Contact: 08/25/2014
Data Release Frequency: Quarterly

List of Underground Storage Tank Facilities

Orange County Underground Storage Tank Facilities (UST).

Date of Government Version: 05/01/2014
Date Data Arrived at EDR: 05/14/2014
Date Made Active in Reports: 05/21/2014
Number of Days to Update: 7

Source: Health Care Agency
Telephone: 714-834-3446
Last EDR Contact: 05/07/2014
Next Scheduled EDR Contact: 08/25/2014
Data Release Frequency: Quarterly

PLACER COUNTY:

GOVERNMENT RECORDS SEARCHED / DATA CURRENCY TRACKING

Master List of Facilities

List includes aboveground tanks, underground tanks and cleanup sites.

Date of Government Version: 06/09/2014
Date Data Arrived at EDR: 06/10/2014
Date Made Active in Reports: 07/09/2014
Number of Days to Update: 29

Source: Placer County Health and Human Services
Telephone: 530-745-2363
Last EDR Contact: 06/09/2014
Next Scheduled EDR Contact: 09/22/2014
Data Release Frequency: Semi-Annually

RIVERSIDE COUNTY:

Listing of Underground Tank Cleanup Sites

Riverside County Underground Storage Tank Cleanup Sites (LUST).

Date of Government Version: 07/08/2014
Date Data Arrived at EDR: 07/11/2014
Date Made Active in Reports: 07/28/2014
Number of Days to Update: 17

Source: Department of Environmental Health
Telephone: 951-358-5055
Last EDR Contact: 06/23/2014
Next Scheduled EDR Contact: 10/06/2014
Data Release Frequency: Quarterly

Underground Storage Tank Tank List

Underground storage tank sites located in Riverside county.

Date of Government Version: 04/15/2014
Date Data Arrived at EDR: 04/17/2014
Date Made Active in Reports: 05/09/2014
Number of Days to Update: 22

Source: Department of Environmental Health
Telephone: 951-358-5055
Last EDR Contact: 06/23/2014
Next Scheduled EDR Contact: 10/06/2014
Data Release Frequency: Quarterly

SACRAMENTO COUNTY:

Toxic Site Clean-Up List

List of sites where unauthorized releases of potentially hazardous materials have occurred.

Date of Government Version: 02/06/2014
Date Data Arrived at EDR: 04/08/2014
Date Made Active in Reports: 04/29/2014
Number of Days to Update: 21

Source: Sacramento County Environmental Management
Telephone: 916-875-8406
Last EDR Contact: 07/11/2014
Next Scheduled EDR Contact: 10/20/2014
Data Release Frequency: Quarterly

Master Hazardous Materials Facility List

Any business that has hazardous materials on site - hazardous material storage sites, underground storage tanks, waste generators.

Date of Government Version: 05/05/2014
Date Data Arrived at EDR: 07/17/2014
Date Made Active in Reports: 07/28/2014
Number of Days to Update: 11

Source: Sacramento County Environmental Management
Telephone: 916-875-8406
Last EDR Contact: 07/08/2014
Next Scheduled EDR Contact: 10/20/2014
Data Release Frequency: Quarterly

SAN BERNARDINO COUNTY:

Hazardous Material Permits

This listing includes underground storage tanks, medical waste handlers/generators, hazardous materials handlers, hazardous waste generators, and waste oil generators/handlers.

GOVERNMENT RECORDS SEARCHED / DATA CURRENCY TRACKING

Date of Government Version: 05/30/2014
Date Data Arrived at EDR: 05/30/2014
Date Made Active in Reports: 07/07/2014
Number of Days to Update: 38

Source: San Bernardino County Fire Department Hazardous Materials Division
Telephone: 909-387-3041
Last EDR Contact: 05/12/2014
Next Scheduled EDR Contact: 08/25/2014
Data Release Frequency: Quarterly

SAN DIEGO COUNTY:

Hazardous Materials Management Division Database

The database includes: HE58 - This report contains the business name, site address, business phone number, establishment 'H' permit number, type of permit, and the business status. HE17 - In addition to providing the same information provided in the HE58 listing, HE17 provides inspection dates, violations received by the establishment, hazardous waste generated, the quantity, method of storage, treatment/disposal of waste and the hauler, and information on underground storage tanks. Unauthorized Release List - Includes a summary of environmental contamination cases in San Diego County (underground tank cases, non-tank cases, groundwater contamination, and soil contamination are included.)

Date of Government Version: 09/23/2013
Date Data Arrived at EDR: 09/24/2013
Date Made Active in Reports: 10/17/2013
Number of Days to Update: 23

Source: Hazardous Materials Management Division
Telephone: 619-338-2268
Last EDR Contact: 06/09/2014
Next Scheduled EDR Contact: 09/22/2014
Data Release Frequency: Quarterly

Solid Waste Facilities

San Diego County Solid Waste Facilities.

Date of Government Version: 10/31/2013
Date Data Arrived at EDR: 11/19/2013
Date Made Active in Reports: 12/31/2013
Number of Days to Update: 42

Source: Department of Health Services
Telephone: 619-338-2209
Last EDR Contact: 07/22/2014
Next Scheduled EDR Contact: 11/10/2014
Data Release Frequency: Varies

Environmental Case Listing

The listing contains all underground tank release cases and projects pertaining to properties contaminated with hazardous substances that are actively under review by the Site Assessment and Mitigation Program.

Date of Government Version: 03/23/2010
Date Data Arrived at EDR: 06/15/2010
Date Made Active in Reports: 07/09/2010
Number of Days to Update: 24

Source: San Diego County Department of Environmental Health
Telephone: 619-338-2371
Last EDR Contact: 06/04/2014
Next Scheduled EDR Contact: 09/22/2014
Data Release Frequency: No Update Planned

SAN FRANCISCO COUNTY:

Local Oversight Facilities

A listing of leaking underground storage tank sites located in San Francisco county.

Date of Government Version: 09/19/2008
Date Data Arrived at EDR: 09/19/2008
Date Made Active in Reports: 09/29/2008
Number of Days to Update: 10

Source: Department Of Public Health San Francisco County
Telephone: 415-252-3920
Last EDR Contact: 05/09/2014
Next Scheduled EDR Contact: 08/25/2014
Data Release Frequency: Quarterly

Underground Storage Tank Information

Underground storage tank sites located in San Francisco county.

Date of Government Version: 11/29/2010
Date Data Arrived at EDR: 03/10/2011
Date Made Active in Reports: 03/15/2011
Number of Days to Update: 5

Source: Department of Public Health
Telephone: 415-252-3920
Last EDR Contact: 05/09/2014
Next Scheduled EDR Contact: 08/25/2014
Data Release Frequency: Quarterly

SAN JOAQUIN COUNTY:

GOVERNMENT RECORDS SEARCHED / DATA CURRENCY TRACKING

San Joaquin Co. UST

A listing of underground storage tank locations in San Joaquin county.

Date of Government Version: 06/20/2014
Date Data Arrived at EDR: 06/23/2014
Date Made Active in Reports: 07/11/2014
Number of Days to Update: 18

Source: Environmental Health Department
Telephone: N/A
Last EDR Contact: 06/19/2014
Next Scheduled EDR Contact: 10/06/2014
Data Release Frequency: Semi-Annually

SAN LUIS OBISPO COUNTY:

CUPA Facility List

Cupa Facility List.

Date of Government Version: 06/11/2014
Date Data Arrived at EDR: 06/13/2014
Date Made Active in Reports: 07/09/2014
Number of Days to Update: 26

Source: San Luis Obispo County Public Health Department
Telephone: 805-781-5596
Last EDR Contact: 06/09/2014
Next Scheduled EDR Contact: 09/08/2014
Data Release Frequency: Varies

SAN MATEO COUNTY:

Business Inventory

List includes Hazardous Materials Business Plan, hazardous waste generators, and underground storage tanks.

Date of Government Version: 04/03/2014
Date Data Arrived at EDR: 04/04/2014
Date Made Active in Reports: 05/01/2014
Number of Days to Update: 27

Source: San Mateo County Environmental Health Services Division
Telephone: 650-363-1921
Last EDR Contact: 06/16/2014
Next Scheduled EDR Contact: 09/29/2014
Data Release Frequency: Annually

Fuel Leak List

A listing of leaking underground storage tank sites located in San Mateo county.

Date of Government Version: 06/16/2014
Date Data Arrived at EDR: 06/19/2014
Date Made Active in Reports: 07/10/2014
Number of Days to Update: 21

Source: San Mateo County Environmental Health Services Division
Telephone: 650-363-1921
Last EDR Contact: 06/13/2014
Next Scheduled EDR Contact: 09/29/2014
Data Release Frequency: Semi-Annually

SANTA BARBARA COUNTY:

CUPA Facility Listing

CUPA Program Listing from the Environmental Health Services division.

Date of Government Version: 09/08/2011
Date Data Arrived at EDR: 09/09/2011
Date Made Active in Reports: 10/07/2011
Number of Days to Update: 28

Source: Santa Barbara County Public Health Department
Telephone: 805-686-8167
Last EDR Contact: 05/22/2014
Next Scheduled EDR Contact: 09/08/2014
Data Release Frequency: Varies

SANTA CLARA COUNTY:

Cupa Facility List

Cupa facility list

GOVERNMENT RECORDS SEARCHED / DATA CURRENCY TRACKING

Date of Government Version: 06/02/2014
Date Data Arrived at EDR: 06/03/2014
Date Made Active in Reports: 06/23/2014
Number of Days to Update: 20

Source: Department of Environmental Health
Telephone: 408-918-1973
Last EDR Contact: 06/02/2014
Next Scheduled EDR Contact: 09/15/2014
Data Release Frequency: Varies

HIST LUST - Fuel Leak Site Activity Report

A listing of open and closed leaking underground storage tanks. This listing is no longer updated by the county. Leaking underground storage tanks are now handled by the Department of Environmental Health.

Date of Government Version: 03/29/2005
Date Data Arrived at EDR: 03/30/2005
Date Made Active in Reports: 04/21/2005
Number of Days to Update: 22

Source: Santa Clara Valley Water District
Telephone: 408-265-2600
Last EDR Contact: 03/23/2009
Next Scheduled EDR Contact: 06/22/2009
Data Release Frequency: No Update Planned

LOP Listing

A listing of leaking underground storage tanks located in Santa Clara county.

Date of Government Version: 03/03/2014
Date Data Arrived at EDR: 03/05/2014
Date Made Active in Reports: 03/18/2014
Number of Days to Update: 13

Source: Department of Environmental Health
Telephone: 408-918-3417
Last EDR Contact: 06/02/2014
Next Scheduled EDR Contact: 09/15/2014
Data Release Frequency: Annually

Hazardous Material Facilities

Hazardous material facilities, including underground storage tank sites.

Date of Government Version: 05/12/2014
Date Data Arrived at EDR: 05/19/2014
Date Made Active in Reports: 05/28/2014
Number of Days to Update: 9

Source: City of San Jose Fire Department
Telephone: 408-535-7694
Last EDR Contact: 05/12/2014
Next Scheduled EDR Contact: 08/25/2014
Data Release Frequency: Annually

SANTA CRUZ COUNTY:

CUPA Facility List

CUPA facility listing.

Date of Government Version: 05/27/2014
Date Data Arrived at EDR: 05/28/2014
Date Made Active in Reports: 06/20/2014
Number of Days to Update: 23

Source: Santa Cruz County Environmental Health
Telephone: 831-464-2761
Last EDR Contact: 05/27/2014
Next Scheduled EDR Contact: 09/08/2014
Data Release Frequency: Varies

SHASTA COUNTY:

CUPA Facility List

Cupa Facility List.

Date of Government Version: 06/10/2014
Date Data Arrived at EDR: 06/12/2014
Date Made Active in Reports: 06/20/2014
Number of Days to Update: 8

Source: Shasta County Department of Resource Management
Telephone: 530-225-5789
Last EDR Contact: 05/22/2014
Next Scheduled EDR Contact: 09/08/2014
Data Release Frequency: Varies

SOLANO COUNTY:

GOVERNMENT RECORDS SEARCHED / DATA CURRENCY TRACKING

Leaking Underground Storage Tanks

A listing of leaking underground storage tank sites located in Solano county.

Date of Government Version: 06/19/2014
Date Data Arrived at EDR: 06/26/2014
Date Made Active in Reports: 07/25/2014
Number of Days to Update: 29

Source: Solano County Department of Environmental Management
Telephone: 707-784-6770
Last EDR Contact: 06/13/2014
Next Scheduled EDR Contact: 09/29/2014
Data Release Frequency: Quarterly

Underground Storage Tanks

Underground storage tank sites located in Solano county.

Date of Government Version: 06/19/2014
Date Data Arrived at EDR: 06/26/2014
Date Made Active in Reports: 07/25/2014
Number of Days to Update: 29

Source: Solano County Department of Environmental Management
Telephone: 707-784-6770
Last EDR Contact: 06/13/2014
Next Scheduled EDR Contact: 09/29/2014
Data Release Frequency: Quarterly

SONOMA COUNTY:

Cupa Facility List

Cupa Facility list

Date of Government Version: 12/31/2013
Date Data Arrived at EDR: 01/02/2014
Date Made Active in Reports: 02/11/2014
Number of Days to Update: 40

Source: County of Sonoma Fire & Emergency Services Department
Telephone: 707-565-1174
Last EDR Contact: 06/26/2014
Next Scheduled EDR Contact: 10/13/2014
Data Release Frequency: Varies

Leaking Underground Storage Tank Sites

A listing of leaking underground storage tank sites located in Sonoma county.

Date of Government Version: 07/01/2014
Date Data Arrived at EDR: 07/03/2014
Date Made Active in Reports: 07/28/2014
Number of Days to Update: 25

Source: Department of Health Services
Telephone: 707-565-6565
Last EDR Contact: 06/26/2014
Next Scheduled EDR Contact: 10/13/2014
Data Release Frequency: Quarterly

SUTTER COUNTY:

Underground Storage Tanks

Underground storage tank sites located in Sutter county.

Date of Government Version: 06/09/2014
Date Data Arrived at EDR: 06/11/2014
Date Made Active in Reports: 07/17/2014
Number of Days to Update: 36

Source: Sutter County Department of Agriculture
Telephone: 530-822-7500
Last EDR Contact: 06/09/2014
Next Scheduled EDR Contact: 09/22/2014
Data Release Frequency: Semi-Annually

TUOLUMNE COUNTY:

CUPA Facility List

Cupa facility list

Date of Government Version: 05/16/2014
Date Data Arrived at EDR: 05/16/2014
Date Made Active in Reports: 06/13/2014
Number of Days to Update: 28

Source: Division of Environmental Health
Telephone: 209-533-5633
Last EDR Contact: 07/25/2014
Next Scheduled EDR Contact: 11/10/2014
Data Release Frequency: Varies

VENTURA COUNTY:

GOVERNMENT RECORDS SEARCHED / DATA CURRENCY TRACKING

Business Plan, Hazardous Waste Producers, and Operating Underground Tanks

The BWT list indicates by site address whether the Environmental Health Division has Business Plan (B), Waste Producer (W), and/or Underground Tank (T) information.

Date of Government Version: 04/28/2014	Source: Ventura County Environmental Health Division
Date Data Arrived at EDR: 05/20/2014	Telephone: 805-654-2813
Date Made Active in Reports: 05/27/2014	Last EDR Contact: 05/16/2014
Number of Days to Update: 7	Next Scheduled EDR Contact: 09/01/2014
	Data Release Frequency: Quarterly

Inventory of Illegal Abandoned and Inactive Sites

Ventura County Inventory of Closed, Illegal Abandoned, and Inactive Sites.

Date of Government Version: 12/01/2011	Source: Environmental Health Division
Date Data Arrived at EDR: 12/01/2011	Telephone: 805-654-2813
Date Made Active in Reports: 01/19/2012	Last EDR Contact: 07/01/2014
Number of Days to Update: 49	Next Scheduled EDR Contact: 10/13/2014
	Data Release Frequency: Annually

Listing of Underground Tank Cleanup Sites

Ventura County Underground Storage Tank Cleanup Sites (LUST).

Date of Government Version: 05/29/2008	Source: Environmental Health Division
Date Data Arrived at EDR: 06/24/2008	Telephone: 805-654-2813
Date Made Active in Reports: 07/31/2008	Last EDR Contact: 05/16/2014
Number of Days to Update: 37	Next Scheduled EDR Contact: 09/01/2014
	Data Release Frequency: Quarterly

Medical Waste Program List

To protect public health and safety and the environment from potential exposure to disease causing agents, the Environmental Health Division Medical Waste Program regulates the generation, handling, storage, treatment and disposal of medical waste throughout the County.

Date of Government Version: 04/28/2014	Source: Ventura County Resource Management Agency
Date Data Arrived at EDR: 04/30/2014	Telephone: 805-654-2813
Date Made Active in Reports: 05/19/2014	Last EDR Contact: 07/28/2014
Number of Days to Update: 19	Next Scheduled EDR Contact: 11/10/2014
	Data Release Frequency: Quarterly

Underground Tank Closed Sites List

Ventura County Operating Underground Storage Tank Sites (UST)/Underground Tank Closed Sites List.

Date of Government Version: 05/27/2014	Source: Environmental Health Division
Date Data Arrived at EDR: 06/17/2014	Telephone: 805-654-2813
Date Made Active in Reports: 07/11/2014	Last EDR Contact: 06/16/2014
Number of Days to Update: 24	Next Scheduled EDR Contact: 09/29/2014
	Data Release Frequency: Quarterly

YOLO COUNTY:

Underground Storage Tank Comprehensive Facility Report

Underground storage tank sites located in Yolo county.

Date of Government Version: 04/01/2014	Source: Yolo County Department of Health
Date Data Arrived at EDR: 04/08/2014	Telephone: 530-666-8646
Date Made Active in Reports: 05/05/2014	Last EDR Contact: 06/19/2014
Number of Days to Update: 27	Next Scheduled EDR Contact: 10/06/2014
	Data Release Frequency: Annually

YUBA COUNTY:

GOVERNMENT RECORDS SEARCHED / DATA CURRENCY TRACKING

CUPA Facility List

CUPA facility listing for Yuba County.

Date of Government Version: 05/19/2014
Date Data Arrived at EDR: 05/22/2014
Date Made Active in Reports: 06/19/2014
Number of Days to Update: 28

Source: Yuba County Environmental Health Department
Telephone: 530-749-7523
Last EDR Contact: 07/31/2014
Next Scheduled EDR Contact: 11/17/2014
Data Release Frequency: Varies

OTHER DATABASE(S)

Depending on the geographic area covered by this report, the data provided in these specialty databases may or may not be complete. For example, the existence of wetlands information data in a specific report does not mean that all wetlands in the area covered by the report are included. Moreover, the absence of any reported wetlands information does not necessarily mean that wetlands do not exist in the area covered by the report.

CT MANIFEST: Hazardous Waste Manifest Data

Facility and manifest data. Manifest is a document that lists and tracks hazardous waste from the generator through transporters to a tsd facility.

Date of Government Version: 07/30/2013
Date Data Arrived at EDR: 08/19/2013
Date Made Active in Reports: 10/03/2013
Number of Days to Update: 45

Source: Department of Energy & Environmental Protection
Telephone: 860-424-3375
Last EDR Contact: 05/23/2014
Next Scheduled EDR Contact: 09/01/2014
Data Release Frequency: Annually

NJ MANIFEST: Manifest Information

Hazardous waste manifest information.

Date of Government Version: 12/31/2011
Date Data Arrived at EDR: 07/19/2012
Date Made Active in Reports: 08/28/2012
Number of Days to Update: 40

Source: Department of Environmental Protection
Telephone: N/A
Last EDR Contact: 07/17/2014
Next Scheduled EDR Contact: 10/27/2014
Data Release Frequency: Annually

NY MANIFEST: Facility and Manifest Data

Manifest is a document that lists and tracks hazardous waste from the generator through transporters to a TSD facility.

Date of Government Version: 05/01/2014
Date Data Arrived at EDR: 05/07/2014
Date Made Active in Reports: 06/10/2014
Number of Days to Update: 34

Source: Department of Environmental Conservation
Telephone: 518-402-8651
Last EDR Contact: 05/07/2014
Next Scheduled EDR Contact: 08/18/2014
Data Release Frequency: Annually

PA MANIFEST: Manifest Information

Hazardous waste manifest information.

Date of Government Version: 12/31/2012
Date Data Arrived at EDR: 07/24/2013
Date Made Active in Reports: 08/19/2013
Number of Days to Update: 26

Source: Department of Environmental Protection
Telephone: 717-783-8990
Last EDR Contact: 07/18/2014
Next Scheduled EDR Contact: 11/03/2014
Data Release Frequency: Annually

RI MANIFEST: Manifest information

Hazardous waste manifest information

Date of Government Version: 12/31/2012
Date Data Arrived at EDR: 06/21/2013
Date Made Active in Reports: 08/05/2013
Number of Days to Update: 45

Source: Department of Environmental Management
Telephone: 401-222-2797
Last EDR Contact: 05/27/2014
Next Scheduled EDR Contact: 09/08/2014
Data Release Frequency: Annually

GOVERNMENT RECORDS SEARCHED / DATA CURRENCY TRACKING

WI MANIFEST: Manifest Information

Hazardous waste manifest information.

Date of Government Version: 12/31/2012

Date Data Arrived at EDR: 08/09/2013

Date Made Active in Reports: 09/27/2013

Number of Days to Update: 49

Source: Department of Natural Resources

Telephone: N/A

Last EDR Contact: 06/16/2014

Next Scheduled EDR Contact: 09/29/2014

Data Release Frequency: Annually

Oil/Gas Pipelines: This data was obtained by EDR from the USGS in 1994. It is referred to by USGS as GeoData Digital Line Graphs from 1:100,000-Scale Maps. It was extracted from the transportation category including some oil, but primarily gas pipelines.

Sensitive Receptors: There are individuals deemed sensitive receptors due to their fragile immune systems and special sensitivity to environmental discharges. These sensitive receptors typically include the elderly, the sick, and children. While the location of all sensitive receptors cannot be determined, EDR indicates those buildings and facilities - schools, daycares, hospitals, medical centers, and nursing homes - where individuals who are sensitive receptors are likely to be located.

AHA Hospitals:

Source: American Hospital Association, Inc.

Telephone: 312-280-5991

The database includes a listing of hospitals based on the American Hospital Association's annual survey of hospitals.

Medical Centers: Provider of Services Listing

Source: Centers for Medicare & Medicaid Services

Telephone: 410-786-3000

A listing of hospitals with Medicare provider number, produced by Centers of Medicare & Medicaid Services, a federal agency within the U.S. Department of Health and Human Services.

Nursing Homes

Source: National Institutes of Health

Telephone: 301-594-6248

Information on Medicare and Medicaid certified nursing homes in the United States.

Public Schools

Source: National Center for Education Statistics

Telephone: 202-502-7300

The National Center for Education Statistics' primary database on elementary and secondary public education in the United States. It is a comprehensive, annual, national statistical database of all public elementary and secondary schools and school districts, which contains data that are comparable across all states.

Private Schools

Source: National Center for Education Statistics

Telephone: 202-502-7300

The National Center for Education Statistics' primary database on private school locations in the United States.

Daycare Centers: Licensed Facilities

Source: Department of Social Services

Telephone: 916-657-4041

Flood Zone Data: This data, available in select counties across the country, was obtained by EDR in 2003 & 2011 from the Federal Emergency Management Agency (FEMA). Data depicts 100-year and 500-year flood zones as defined by FEMA.

NWI: National Wetlands Inventory. This data, available in select counties across the country, was obtained by EDR in 2002, 2005 and 2010 from the U.S. Fish and Wildlife Service.

Scanned Digital USGS 7.5' Topographic Map (DRG)

Source: United States Geologic Survey

A digital raster graphic (DRG) is a scanned image of a U.S. Geological Survey topographic map. The map images are made by scanning published paper maps on high-resolution scanners. The raster image is georeferenced and fit to the Universal Transverse Mercator (UTM) projection.

GOVERNMENT RECORDS SEARCHED / DATA CURRENCY TRACKING

STREET AND ADDRESS INFORMATION

© 2010 Tele Atlas North America, Inc. All rights reserved. This material is proprietary and the subject of copyright protection and other intellectual property rights owned by or licensed to Tele Atlas North America, Inc. The use of this material is subject to the terms of a license agreement. You will be held liable for any unauthorized copying or disclosure of this material.

GEOCHECK[®] - PHYSICAL SETTING SOURCE ADDENDUM

TARGET PROPERTY ADDRESS

PROPOSED MAIDU BIKE PARK
471 MAIDU DRIVE
AUBURN, CA 95603

TARGET PROPERTY COORDINATES

Latitude (North):	38.8784 - 38° 52' 42.24"
Longitude (West):	121.0679 - 121° 4' 4.44"
Universal Tranverse Mercator:	Zone 10
UTM X (Meters):	667601.0
UTM Y (Meters):	4304849.0
Elevation:	1364 ft. above sea level

USGS TOPOGRAPHIC MAP

Target Property Map:	38121-H1 AUBURN, CA
Most Recent Revision:	1981
South Map:	38121-G1 PILOT HILL, CA
Most Recent Revision:	1978

EDR's GeoCheck Physical Setting Source Addendum is provided to assist the environmental professional in forming an opinion about the impact of potential contaminant migration.

Assessment of the impact of contaminant migration generally has two principal investigative components:

1. Groundwater flow direction, and
2. Groundwater flow velocity.

Groundwater flow direction may be impacted by surface topography, hydrology, hydrogeology, characteristics of the soil, and nearby wells. Groundwater flow velocity is generally impacted by the nature of the geologic strata.

GEOCHECK® - PHYSICAL SETTING SOURCE SUMMARY

GROUNDWATER FLOW DIRECTION INFORMATION

Groundwater flow direction for a particular site is best determined by a qualified environmental professional using site-specific well data. If such data is not reasonably ascertainable, it may be necessary to rely on other sources of information, such as surface topographic information, hydrologic information, hydrogeologic data collected on nearby properties, and regional groundwater flow information (from deep aquifers).

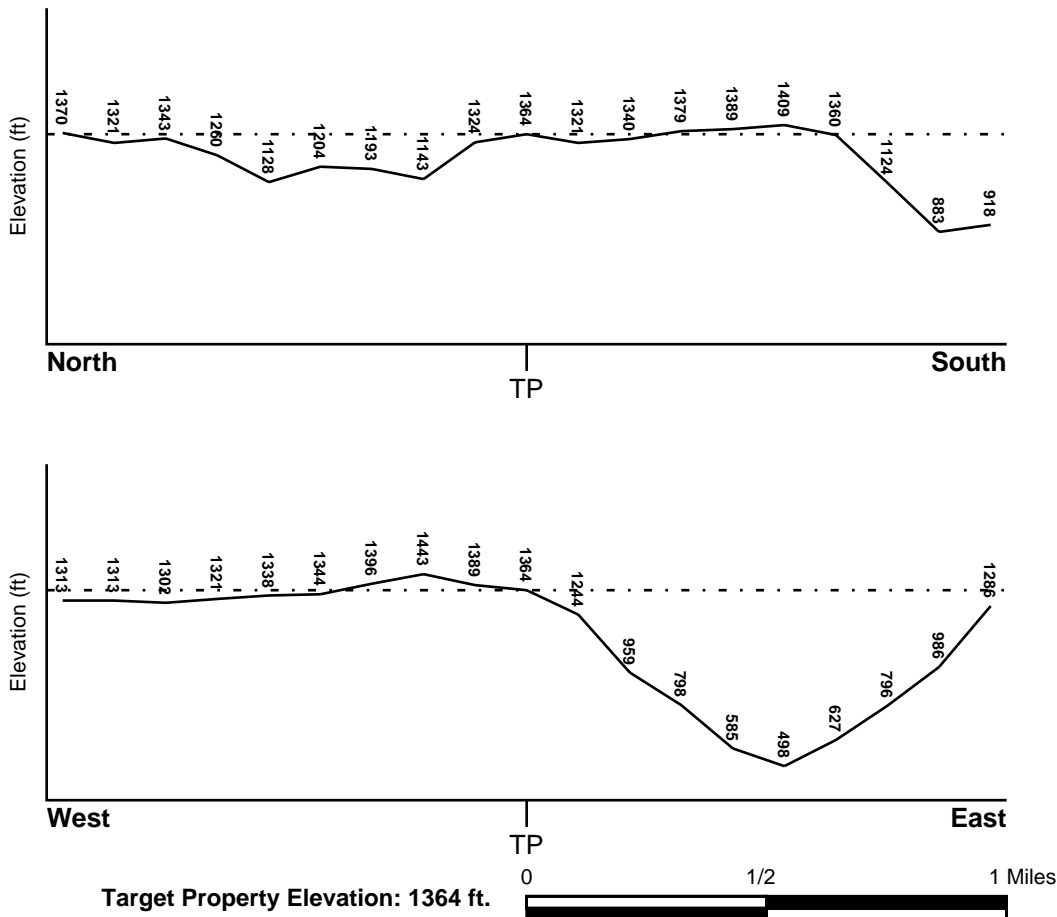
TOPOGRAPHIC INFORMATION

Surface topography may be indicative of the direction of surficial groundwater flow. This information can be used to assist the environmental professional in forming an opinion about the impact of nearby contaminated properties or, should contamination exist on the target property, what downgradient sites might be impacted.

TARGET PROPERTY TOPOGRAPHY

General Topographic Gradient: General ENE

SURROUNDING TOPOGRAPHY: ELEVATION PROFILES



Source: Topography has been determined from the USGS 7.5' Digital Elevation Model and should be evaluated on a relative (not an absolute) basis. Relative elevation information between sites of close proximity should be field verified.

GEOCHECK® - PHYSICAL SETTING SOURCE SUMMARY

HYDROLOGIC INFORMATION

Surface water can act as a hydrologic barrier to groundwater flow. Such hydrologic information can be used to assist the environmental professional in forming an opinion about the impact of nearby contaminated properties or, should contamination exist on the target property, what downgradient sites might be impacted.

Refer to the Physical Setting Source Map following this summary for hydrologic information (major waterways and bodies of water).

FEMA FLOOD ZONE

Target Property County
PLACER, CA

FEMA Flood
Electronic Data
YES - refer to the Overview Map and Detail Map

Flood Plain Panel at Target Property: 0602390428C - FEMA Q3 Flood data

Additional Panels in search area: 0602400000A - FEMA Q3 Flood data
06017C - FEMA DFIRM Flood data

NATIONAL WETLAND INVENTORY

NWI Quad at Target Property
AUBURN

NWI Electronic
Data Coverage
YES - refer to the Overview Map and Detail Map

HYDROGEOLOGIC INFORMATION

Hydrogeologic information obtained by installation of wells on a specific site can often be an indicator of groundwater flow direction in the immediate area. Such hydrogeologic information can be used to assist the environmental professional in forming an opinion about the impact of nearby contaminated properties or, should contamination exist on the target property, what downgradient sites might be impacted.

Site-Specific Hydrogeological Data*:

Search Radius: 1.25 miles
Status: Not found

AQUIFLOW®

Search Radius: 1.000 Mile.

EDR has developed the AQUIFLOW Information System to provide data on the general direction of groundwater flow at specific points. EDR has reviewed reports submitted by environmental professionals to regulatory authorities at select sites and has extracted the date of the report, groundwater flow direction as determined hydrogeologically, and the depth to water table.

<u>MAP ID</u>	<u>LOCATION FROM TP</u>	<u>GENERAL DIRECTION GROUNDWATER FLOW</u>
Not Reported		

GEOCHECK® - PHYSICAL SETTING SOURCE SUMMARY

GROUNDWATER FLOW VELOCITY INFORMATION

Groundwater flow velocity information for a particular site is best determined by a qualified environmental professional using site specific geologic and soil strata data. If such data are not reasonably ascertainable, it may be necessary to rely on other sources of information, including geologic age identification, rock stratigraphic unit and soil characteristics data collected on nearby properties and regional soil information. In general, contaminant plumes move more quickly through sandy-gravelly types of soils than silty-clayey types of soils.

GEOLOGIC INFORMATION IN GENERAL AREA OF TARGET PROPERTY

Geologic information can be used by the environmental professional in forming an opinion about the relative speed at which contaminant migration may be occurring.

ROCK STRATIGRAPHIC UNIT

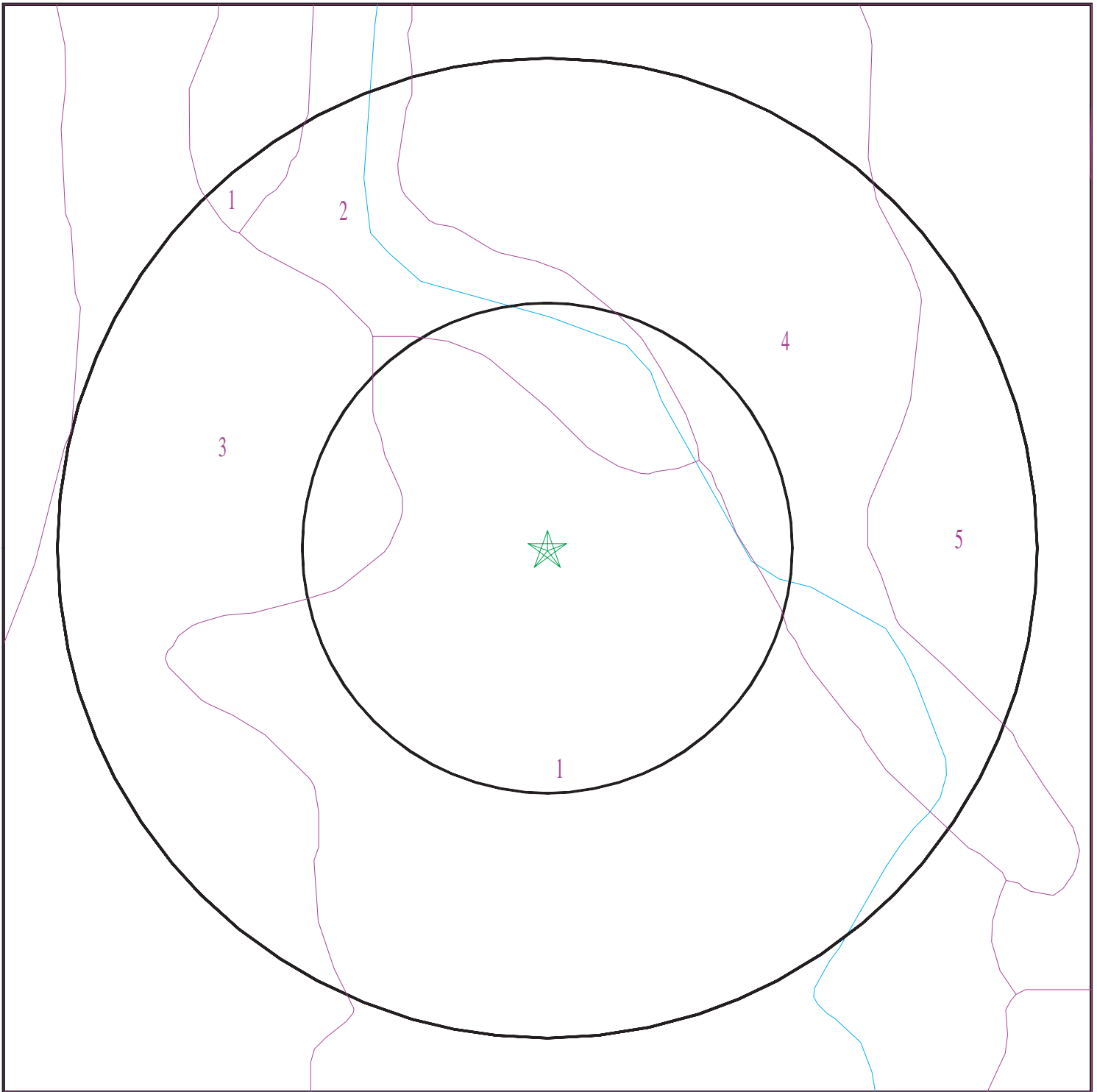
Era: Mesozoic
System: Lower Jurassic and Upper Triassic
Series: Lower Mesozoic
Code: IMze (*decoded above as Era, System & Series*)

GEOLOGIC AGE IDENTIFICATION

Category: Eugeosynclinal Deposits

Geologic Age and Rock Stratigraphic Unit Source: P.G. Schruben, R.E. Arndt and W.J. Bawiec, Geology of the Conterminous U.S. at 1:2,500,000 Scale - a digital representation of the 1974 P.B. King and H.M. Beikman Map, USGS Digital Data Series DDS - 11 (1994).

SSURGO SOIL MAP - 4030655.2s



- ★ Target Property
- ∩ SSURGO Soil
- ∩ Water



SITE NAME: Proposed Maidu Bike Park
ADDRESS: 471 Maidu Drive
Auburn CA 95603
LAT/LONG: 38.8784 / 121.0679

CLIENT: Holdrege & Kull Consultants
CONTACT: Bryan Botsford
INQUIRY #: 4030655.2s
DATE: August 07, 2014 6:22 pm

GEOCHECK® - PHYSICAL SETTING SOURCE SUMMARY

DOMINANT SOIL COMPOSITION IN GENERAL AREA OF TARGET PROPERTY

The U.S. Department of Agriculture's (USDA) Soil Conservation Service (SCS) leads the National Cooperative Soil Survey (NCSS) and is responsible for collecting, storing, maintaining and distributing soil survey information for privately owned lands in the United States. A soil map in a soil survey is a representation of soil patterns in a landscape. The following information is based on Soil Conservation Service SSURGO data.

Soil Map ID: 1

Soil Component Name: INKS VARIANT

Soil Surface Texture: cobbly loam

Hydrologic Group: Class B - Moderate infiltration rates. Deep and moderately deep, moderately well and well drained soils with moderately coarse textures.

Soil Drainage Class: Well drained

Hydric Status: Not hydric

Corrosion Potential - Uncoated Steel: Moderate

Depth to Bedrock Min: > 0 inches

Depth to Watertable Min: > 0 inches

Soil Layer Information							
Layer	Boundary		Soil Texture Class	Classification		Saturated hydraulic conductivity micro m/sec	Soil Reaction (pH)
	Upper	Lower		AASHTO Group	Unified Soil		
1	0 inches	16 inches	cobbly loam	Silt-Clay Materials (more than 35 pct. passing No. 200), Silty Soils.	COARSE-GRAINED SOILS, Sands, Sands with fines, Silty Sand.	Max: 14 Min: 4	Max: 6.5 Min: 6.1
2	16 inches	51 inches	very cobbly clay loam	Silt-Clay Materials (more than 35 pct. passing No. 200), Clayey Soils.	COARSE-GRAINED SOILS, Sands, Sands with fines, Clayey sand.	Max: 14 Min: 4	Max: 6.5 Min: 5.6
3	51 inches	55 inches	weathered bedrock	Not reported	Not reported	Max: 0.42 Min: 0	Max: Min:

GEOCHECK® - PHYSICAL SETTING SOURCE SUMMARY

Soil Map ID: 2

Soil Component Name: INKS

Soil Surface Texture: cobbly loam

Hydrologic Group: Class D - Very slow infiltration rates. Soils are clayey, have a high water table, or are shallow to an impervious layer.

Soil Drainage Class: Well drained

Hydric Status: Not hydric

Corrosion Potential - Uncoated Steel: Moderate

Depth to Bedrock Min: > 0 inches

Depth to Watertable Min: > 0 inches

Soil Layer Information							
Layer	Boundary		Soil Texture Class	Classification		Saturated hydraulic conductivity micro m/sec	Soil Reaction (pH)
	Upper	Lower		AASHTO Group	Unified Soil		
1	0 inches	5 inches	cobbly loam	Granular materials (35 pct. or less passing No. 200), Silty, or Clayey Gravel and Sand.	COARSE-GRAINED SOILS, Sands, Sands with fines, Clayey sand.	Max: 14 Min: 4	Max: 6.5 Min: 5.6
2	5 inches	18 inches	very cobbly loam	Silt-Clay Materials (more than 35 pct. passing No. 200), Clayey Soils.	COARSE-GRAINED SOILS, Gravels, Gravels with fines, Clayey Gravel	Max: 14 Min: 4	Max: 6.5 Min: 5.6
3	18 inches	22 inches	unweathered bedrock	Not reported	Not reported	Max: 0.42 Min: 0	Max: Min:

Soil Map ID: 3

Soil Component Name: INKS

Soil Surface Texture: cobbly loam

Hydrologic Group: Class D - Very slow infiltration rates. Soils are clayey, have a high water table, or are shallow to an impervious layer.

Soil Drainage Class: Well drained

GEOCHECK® - PHYSICAL SETTING SOURCE SUMMARY

Hydric Status: Partially hydric

Corrosion Potential - Uncoated Steel: Moderate

Depth to Bedrock Min: > 28 inches

Depth to Watertable Min: > 0 inches

Soil Layer Information							
Layer	Boundary		Soil Texture Class	Classification		Saturated hydraulic conductivity micro m/sec	Soil Reaction (pH)
	Upper	Lower		AASHTO Group	Unified Soil		
1	0 inches	5 inches	cobbly loam	Granular materials (35 pct. or less passing No. 200), Silty, or Clayey Gravel and Sand.	COARSE-GRAINED SOILS, Gravels, Gravels with fines, Clayey Gravel	Max: 14 Min: 4	Max: 6.5 Min: 5.6
2	5 inches	18 inches	very cobbly loam	Silt-Clay Materials (more than 35 pct. passing No. 200), Clayey Soils.	COARSE-GRAINED SOILS, Gravels, Gravels with fines, Clayey Gravel	Max: 14 Min: 4	Max: 6.5 Min: 5.6
3	18 inches	22 inches	unweathered bedrock	Not reported	Not reported	Max: 0.42 Min: 0	Max: Min:

Soil Map ID: 4

Soil Component Name: AUBURN

Soil Surface Texture: silt loam

Hydrologic Group: Class C - Slow infiltration rates. Soils with layers impeding downward movement of water, or soils with moderately fine or fine textures.

Soil Drainage Class: Well drained

Hydric Status: Not hydric

Corrosion Potential - Uncoated Steel: Moderate

Depth to Bedrock Min: > 51 inches

Depth to Watertable Min: > 0 inches

GEOCHECK® - PHYSICAL SETTING SOURCE SUMMARY

Soil Layer Information							
Layer	Boundary		Soil Texture Class	Classification		Saturated hydraulic conductivity micro m/sec	Soil Reaction (pH)
	Upper	Lower		AASHTO Group	Unified Soil		
1	0 inches	20 inches	silt loam	Silt-Clay Materials (more than 35 pct. passing No. 200), Silty Soils.	FINE-GRAINED SOILS, Silts and Clays (liquid limit less than 50%), silt.	Max: 14 Min: 4	Max: 6.5 Min: 5.6
2	20 inches	24 inches	unweathered bedrock	Not reported	Not reported	Max: 0.42 Min: 0	Max: Min:

Soil Map ID: 5

Soil Component Name: AUBURN

Soil Surface Texture: silt loam

Hydrologic Group: Class C - Slow infiltration rates. Soils with layers impeding downward movement of water, or soils with moderately fine or fine textures.

Soil Drainage Class: Well drained

Hydric Status: Not hydric

Corrosion Potential - Uncoated Steel: Moderate

Depth to Bedrock Min: > 51 inches

Depth to Watertable Min: > 0 inches

Soil Layer Information							
Layer	Boundary		Soil Texture Class	Classification		Saturated hydraulic conductivity micro m/sec	Soil Reaction (pH)
	Upper	Lower		AASHTO Group	Unified Soil		
1	0 inches	20 inches	silt loam	Silt-Clay Materials (more than 35 pct. passing No. 200), Silty Soils.	FINE-GRAINED SOILS, Silts and Clays (liquid limit less than 50%), silt.	Max: 14 Min: 4	Max: 6.5 Min: 5.6
2	20 inches	24 inches	unweathered bedrock	Not reported	Not reported	Max: 0.42 Min: 0	Max: Min:

GEOCHECK® - PHYSICAL SETTING SOURCE SUMMARY

LOCAL / REGIONAL WATER AGENCY RECORDS

EDR Local/Regional Water Agency records provide water well information to assist the environmental professional in assessing sources that may impact ground water flow direction, and in forming an opinion about the impact of contaminant migration on nearby drinking water wells.

WELL SEARCH DISTANCE INFORMATION

<u>DATABASE</u>	<u>SEARCH DISTANCE (miles)</u>
Federal USGS	1.000
Federal FRDS PWS	Nearest PWS within 1 mile
State Database	1.000

FEDERAL USGS WELL INFORMATION

<u>MAP ID</u>	<u>WELL ID</u>	<u>LOCATION FROM TP</u>
No Wells Found		

FEDERAL FRDS PUBLIC WATER SUPPLY SYSTEM INFORMATION

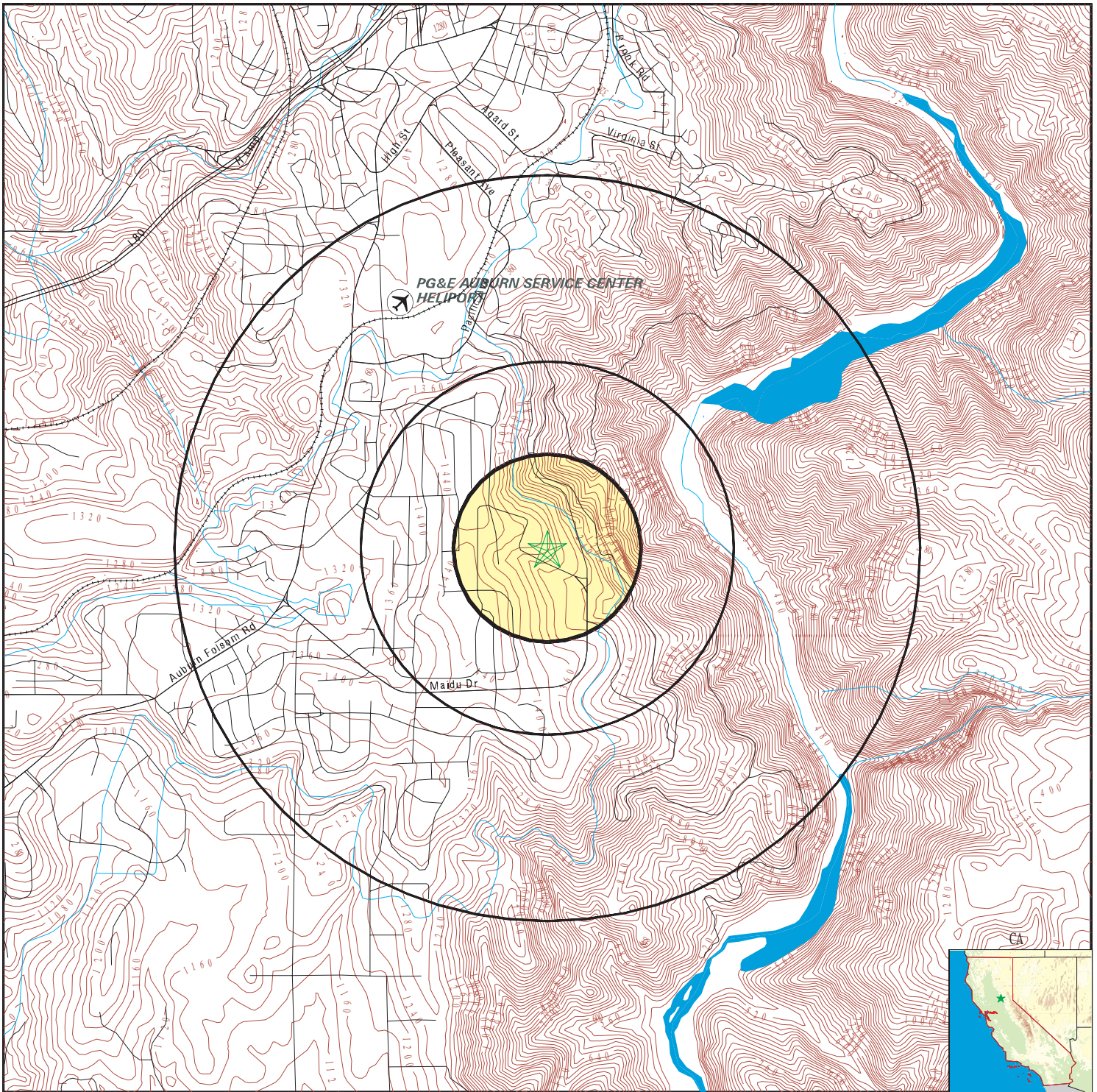
<u>MAP ID</u>	<u>WELL ID</u>	<u>LOCATION FROM TP</u>
No PWS System Found		

Note: PWS System location is not always the same as well location.

STATE DATABASE WELL INFORMATION

<u>MAP ID</u>	<u>WELL ID</u>	<u>LOCATION FROM TP</u>
No Wells Found		

PHYSICAL SETTING SOURCE MAP - 4030655.2s



- County Boundary
- Major Roads
- Contour Lines
- Earthquake Fault Lines
- Airports
- Earthquake epicenter, Richter 5 or greater
- Water Wells
- Public Water Supply Wells
- Cluster of Multiple Icons

- Groundwater Flow Direction
- Indeterminate Groundwater Flow at Location
- Groundwater Flow Varies at Location
- Closest Hydrogeological Data
- Oil, gas or related wells

SITE NAME: Proposed Maidu Bike Park
 ADDRESS: 471 Maidu Drive
 Auburn CA 95603
 LAT/LONG: 38.8784 / 121.0679

CLIENT: Holdrege & Kull Consultants
 CONTACT: Bryan Botsford
 INQUIRY #: 4030655.2s
 DATE: August 07, 2014 6:22 pm

GEOCHECK® - PHYSICAL SETTING SOURCE MAP FINDINGS RADON

AREA RADON INFORMATION

State Database: CA Radon

Radon Test Results

Zipcode	Num Tests	> 4 pCi/L
95603	49	2

Federal EPA Radon Zone for PLACER County: 2

- Note: Zone 1 indoor average level > 4 pCi/L.
 : Zone 2 indoor average level >= 2 pCi/L and <= 4 pCi/L.
 : Zone 3 indoor average level < 2 pCi/L.

Federal Area Radon Information for Zip Code: 95603

Number of sites tested: 17

Area	Average Activity	% <4 pCi/L	% 4-20 pCi/L	% >20 pCi/L
Living Area - 1st Floor	0.453 pCi/L	100%	0%	0%
Living Area - 2nd Floor	0.500 pCi/L	100%	0%	0%
Basement	1.967 pCi/L	100%	0%	0%

PHYSICAL SETTING SOURCE RECORDS SEARCHED

TOPOGRAPHIC INFORMATION

USGS 7.5' Digital Elevation Model (DEM)

Source: United States Geologic Survey

EDR acquired the USGS 7.5' Digital Elevation Model in 2002 and updated it in 2006. The 7.5 minute DEM corresponds to the USGS 1:24,000- and 1:25,000-scale topographic quadrangle maps. The DEM provides elevation data with consistent elevation units and projection.

Scanned Digital USGS 7.5' Topographic Map (DRG)

Source: United States Geologic Survey

A digital raster graphic (DRG) is a scanned image of a U.S. Geological Survey topographic map. The map images are made by scanning published paper maps on high-resolution scanners. The raster image is georeferenced and fit to the Universal Transverse Mercator (UTM) projection.

HYDROLOGIC INFORMATION

Flood Zone Data: This data, available in select counties across the country, was obtained by EDR in 2003 & 2011 from the Federal Emergency Management Agency (FEMA). Data depicts 100-year and 500-year flood zones as defined by FEMA.

NWI: National Wetlands Inventory. This data, available in select counties across the country, was obtained by EDR in 2002, 2005 and 2010 from the U.S. Fish and Wildlife Service.

HYDROGEOLOGIC INFORMATION

AQUIFLOW^R Information System

Source: EDR proprietary database of groundwater flow information

EDR has developed the AQUIFLOW Information System (AIS) to provide data on the general direction of groundwater flow at specific points. EDR has reviewed reports submitted to regulatory authorities at select sites and has extracted the date of the report, hydrogeologically determined groundwater flow direction and depth to water table information.

GEOLOGIC INFORMATION

Geologic Age and Rock Stratigraphic Unit

Source: P.G. Schruben, R.E. Arndt and W.J. Bawiec, Geology of the Conterminous U.S. at 1:2,500,000 Scale - A digital representation of the 1974 P.B. King and H.M. Beikman Map, USGS Digital Data Series DDS - 11 (1994).

STATSGO: State Soil Geographic Database

Source: Department of Agriculture, Natural Resources Conservation Services

The U.S. Department of Agriculture's (USDA) Natural Resources Conservation Service (NRCS) leads the national Conservation Soil Survey (NCSS) and is responsible for collecting, storing, maintaining and distributing soil survey information for privately owned lands in the United States. A soil map in a soil survey is a representation of soil patterns in a landscape. Soil maps for STATSGO are compiled by generalizing more detailed (SSURGO) soil survey maps.

SSURGO: Soil Survey Geographic Database

Source: Department of Agriculture, Natural Resources Conservation Services (NRCS)

Telephone: 800-672-5559

SSURGO is the most detailed level of mapping done by the Natural Resources Conservation Services, mapping scales generally range from 1:12,000 to 1:63,360. Field mapping methods using national standards are used to construct the soil maps in the Soil Survey Geographic (SSURGO) database. SSURGO digitizing duplicates the original soil survey maps. This level of mapping is designed for use by landowners, townships and county natural resource planning and management.

PHYSICAL SETTING SOURCE RECORDS SEARCHED

LOCAL / REGIONAL WATER AGENCY RECORDS

FEDERAL WATER WELLS

PWS: Public Water Systems

Source: EPA/Office of Drinking Water

Telephone: 202-564-3750

Public Water System data from the Federal Reporting Data System. A PWS is any water system which provides water to at least 25 people for at least 60 days annually. PWSs provide water from wells, rivers and other sources.

PWS ENF: Public Water Systems Violation and Enforcement Data

Source: EPA/Office of Drinking Water

Telephone: 202-564-3750

Violation and Enforcement data for Public Water Systems from the Safe Drinking Water Information System (SDWIS) after August 1995. Prior to August 1995, the data came from the Federal Reporting Data System (FRDS).

USGS Water Wells: USGS National Water Inventory System (NWIS)

This database contains descriptive information on sites where the USGS collects or has collected data on surface water and/or groundwater. The groundwater data includes information on wells, springs, and other sources of groundwater.

STATE RECORDS

Water Well Database

Source: Department of Water Resources

Telephone: 916-651-9648

California Drinking Water Quality Database

Source: Department of Public Health

Telephone: 916-324-2319

The database includes all drinking water compliance and special studies monitoring for the state of California since 1984. It consists of over 3,200,000 individual analyses along with well and water system information.

OTHER STATE DATABASE INFORMATION

California Oil and Gas Well Locations

Source: Department of Conservation

Telephone: 916-323-1779

Oil and Gas well locations in the state.

RADON

State Database: CA Radon

Source: Department of Health Services

Telephone: 916-324-2208

Radon Database for California

Area Radon Information

Source: USGS

Telephone: 703-356-4020

The National Radon Database has been developed by the U.S. Environmental Protection Agency (USEPA) and is a compilation of the EPA/State Residential Radon Survey and the National Residential Radon Survey. The study covers the years 1986 - 1992. Where necessary data has been supplemented by information collected at private sources such as universities and research institutions.

EPA Radon Zones

Source: EPA

Telephone: 703-356-4020

Sections 307 & 309 of IRAA directed EPA to list and identify areas of U.S. with the potential for elevated indoor radon levels.

PHYSICAL SETTING SOURCE RECORDS SEARCHED

OTHER

Airport Landing Facilities: Private and public use landing facilities
Source: Federal Aviation Administration, 800-457-6656

Epicenters: World earthquake epicenters, Richter 5 or greater
Source: Department of Commerce, National Oceanic and Atmospheric Administration

California Earthquake Fault Lines: The fault lines displayed on EDR's Topographic map are digitized quaternary fault lines, prepared in 1975 by the United State Geological Survey. Additional information (also from 1975) regarding activity at specific fault lines comes from California's Preliminary Fault Activity Map prepared by the California Division of Mines and Geology.

STREET AND ADDRESS INFORMATION

© 2010 Tele Atlas North America, Inc. All rights reserved. This material is proprietary and the subject of copyright protection and other intellectual property rights owned by or licensed to Tele Atlas North America, Inc. The use of this material is subject to the terms of a license agreement. You will be held liable for any unauthorized copying or disclosure of this material.



Proposed Maidu Bike Park

471 Maidu Drive
Auburn, CA 95603

Inquiry Number: 4030655.3
August 07, 2014

Certified Sanborn® Map Report



6 Armstrong Road, 4th Floor
Shelton, Connecticut 06484
Toll Free: 800.352.0050
www.edrnet.com

Certified Sanborn® Map Report

8/07/14

Site Name:

Proposed Maidu Bike Park
471 Maidu Drive
Auburn, CA 95603

Client Name:

Holdrege & Kull Consultants
792 Searls Avenue
Nevada City, CA 95959



EDR Inquiry # 4030655.3

Contact: Bryan Botsford

The Sanborn Library has been searched by EDR and maps covering the target property location as provided by Holdrege & Kull Consultants were identified for the years listed below. The Sanborn Library is the largest, most complete collection of fire insurance maps. The collection includes maps from Sanborn, Bromley, Perris & Browne, Hopkins, Barlow, and others. Only Environmental Data Resources Inc. (EDR) is authorized to grant rights for commercial reproduction of maps by the Sanborn Library LLC, the copyright holder for the collection. Results can be authenticated by visiting www.edrnet.com/sanborn.

The Sanborn Library is continually enhanced with newly identified map archives. This report accesses all maps in the collection as of the day this report was generated.

Certified Sanborn Results:

Site Name: Proposed Maidu Bike Park
Address: 471 Maidu Drive
City, State, Zip: Auburn, CA 95603
Cross Street:
P.O. # PN14077
Project: Proposed Maidu Bike Park
Certification # 7900-4D8C-9CA7



Sanborn® Library search results
Certification # 7900-4D8C-9CA7

UNMAPPED PROPERTY

This report certifies that the complete holdings of the Sanborn Library, LLC collection have been searched based on client supplied target property information, and fire insurance maps covering the target property were not found.

The Sanborn Library includes more than 1.2 million fire insurance maps from Sanborn, Bromley, Perris & Browne, Hopkins, Barlow and others which track historical property usage in approximately 12,000 American cities and towns. Collections searched:

- Library of Congress
- University Publications of America
- EDR Private Collection

The Sanborn Library LLC Since 1866™

Limited Permission To Make Copies

Holdrege & Kull Consultants (the client) is permitted to make up to FIVE photocopies of this Sanborn Map transmittal and each fire insurance map accompanying this report solely for the limited use of its customer. No one other than the client is authorized to make copies. Upon request made directly to an EDR Account Executive, the client may be permitted to make a limited number of additional photocopies. This permission is conditioned upon compliance by the client, its customer and their agents with EDR's copyright policy; a copy of which is available upon request.

Disclaimer - Copyright and Trademark notice

This Report contains certain information obtained from a variety of public and other sources reasonably available to Environmental Data Resources, Inc. It cannot be concluded from this Report that coverage information for the target and surrounding properties does not exist from other sources. NO WARRANTY EXPRESSED OR IMPLIED, IS MADE WHATSOEVER IN CONNECTION WITH THIS REPORT. ENVIRONMENTAL DATA RESOURCES, INC. SPECIFICALLY DISCLAIMS THE MAKING OF ANY SUCH WARRANTIES, INCLUDING WITHOUT LIMITATION, MERCHANTABILITY OR FITNESS FOR A PARTICULAR USE OR PURPOSE. ALL RISK IS ASSUMED BY THE USER. IN NO EVENT SHALL ENVIRONMENTAL DATA RESOURCES, INC. BE LIABLE TO ANYONE, WHETHER ARISING OUT OF ERRORS OR OMISSIONS, NEGLIGENCE, ACCIDENT OR ANY OTHER CAUSE, FOR ANY LOSS OF DAMAGE, INCLUDING, WITHOUT LIMITATION, SPECIAL, INCIDENTAL CONSEQUENTIAL, OR EXEMPLARY DAMAGES. ANY LIABILITY ON THE PART OF ENVIRONMENTAL DATA RESOURCES, INC. IS STRICTLY LIMITED TO A REFUND OF THE AMOUNT PAID FOR THIS REPORT. Purchaser accepts this Report "AS IS". Any analyses, estimates, ratings, environmental risk levels or risk codes provided in this Report are provided for illustrative purposes only, and are not intended to provide, nor should they be interpreted as providing any facts regarding, or prediction or forecast of, any environmental risk for any property. Only a Phase I Environmental Site Assessment performed by an environmental professional can provide information regarding the environmental risk for any property. Additionally, the information provided in this Report is not to be construed as legal advice.

Copyright 2014 by Environmental Data Resources, Inc. All rights reserved. Reproduction in any media or format, in whole or in part, of any report or map of Environmental Data Resources, Inc., or its affiliates, is prohibited without prior written permission.

EDR and its logos (including Sanborn and Sanborn Map) are trademarks of Environmental Data Resources, Inc. or its affiliates. All other trademarks used herein are the property of their respective owners.

Proposed Maidu Bike Park

471 Maidu Drive
Auburn, CA 95603

Inquiry Number: 4030655.5
August 11, 2014

The EDR-City Directory Image Report

TABLE OF CONTENTS

SECTION

Executive Summary

Findings

City Directory Images

Thank you for your business.
Please contact EDR at 1-800-352-0050
with any questions or comments.

Disclaimer - Copyright and Trademark Notice

This Report contains certain information obtained from a variety of public and other sources reasonably available to Environmental Data Resources, Inc. It cannot be concluded from this Report that coverage information for the target and surrounding properties does not exist from other sources. **NO WARRANTY EXPRESSED OR IMPLIED, IS MADE WHATSOEVER IN CONNECTION WITH THIS REPORT. ENVIRONMENTAL DATA RESOURCES, INC. SPECIFICALLY DISCLAIMS THE MAKING OF ANY SUCH WARRANTIES, INCLUDING WITHOUT LIMITATION, MERCHANTABILITY OR FITNESS FOR A PARTICULAR USE OR PURPOSE. ALL RISK IS ASSUMED BY THE USER. IN NO EVENT SHALL ENVIRONMENTAL DATA RESOURCES, INC. BE LIABLE TO ANYONE, WHETHER ARISING OUT OF ERRORS OR OMISSIONS, NEGLIGENCE, ACCIDENT OR ANY OTHER CAUSE, FOR ANY LOSS OR DAMAGE, INCLUDING, WITHOUT LIMITATION, SPECIAL, INCIDENTAL, CONSEQUENTIAL, OR EXEMPLARY DAMAGES. ANY LIABILITY ON THE PART OF ENVIRONMENTAL DATA RESOURCES, INC. IS STRICTLY LIMITED TO A REFUND OF THE AMOUNT PAID FOR THIS REPORT.** Purchaser accepts this Report "AS IS". Any analyses, estimates, ratings, environmental risk levels or risk codes provided in this Report are provided for illustrative purposes only, and are not intended to provide, nor should they be interpreted as providing any facts regarding, or prediction or forecast of, any environmental risk for any property. Only a Phase I Environmental Site Assessment performed by an environmental professional can provide information regarding the environmental risk for any property. Additionally, the information provided in this Report is not to be construed as legal advice.

Copyright 2014 by Environmental Data Resources, Inc. All rights reserved. Reproduction in any media or format, in whole or in part, of any report or map of Environmental Data Resources, Inc. or its affiliates is prohibited without prior written permission.

EDR and its logos (including Sanborn and Sanborn Map) are trademarks of Environmental Data Resources, Inc. or its affiliates. All other trademarks used herein are the property of their respective owners.

EXECUTIVE SUMMARY

DESCRIPTION

Environmental Data Resources, Inc.'s (EDR) City Directory Report is a screening tool designed to assist environmental professionals in evaluating potential liability on a target property resulting from past activities. EDR's City Directory Report includes a search of available city directory data at 5 year intervals.

RESEARCH SUMMARY

The following research sources were consulted in the preparation of this report. A check mark indicates where information was identified in the source and provided in this report.

<u>Year</u>	<u>Target Street</u>	<u>Cross Street</u>	<u>Source</u>
2013	<input checked="" type="checkbox"/>	<input checked="" type="checkbox"/>	Cole Information Services
2008	<input checked="" type="checkbox"/>	<input checked="" type="checkbox"/>	Cole Information Services
2003	<input checked="" type="checkbox"/>	<input checked="" type="checkbox"/>	Cole Information Services
1999	<input checked="" type="checkbox"/>	<input checked="" type="checkbox"/>	Cole Information Services
1996	<input checked="" type="checkbox"/>	<input checked="" type="checkbox"/>	Haines Criss-Cross Directory
1990	<input checked="" type="checkbox"/>	<input checked="" type="checkbox"/>	Haines Criss-Cross Directory
1985	<input checked="" type="checkbox"/>	<input checked="" type="checkbox"/>	Haines Criss-Cross Directory
1980	<input checked="" type="checkbox"/>	<input checked="" type="checkbox"/>	Haines Criss-Cross Directory
1974	<input type="checkbox"/>	<input checked="" type="checkbox"/>	Haines Criss-Cross Directory
1970	<input type="checkbox"/>	<input type="checkbox"/>	Haines Criss-Cross Directory

RECORD SOURCES

EDR is licensed to reproduce certain City Directory works by the copyright holders of those works. The purchaser of this EDR City Directory Report may include it in report(s) delivered to a customer. Reproduction of City Directories without permission of the publisher or licensed vendor may be a violation of copyright.

FINDINGS

TARGET PROPERTY STREET

471 Maidu Drive
Auburn, CA 95603

<u>Year</u>	<u>CD Image</u>	<u>Source</u>
-------------	-----------------	---------------

MAIDU DR

2013	pg A1	Cole Information Services	
2008	pg A4	Cole Information Services	
2003	pg A7	Cole Information Services	
1999	pg A10	Cole Information Services	
1996	pg A13	Haines Criss-Cross Directory	
1990	pg A16	Haines Criss-Cross Directory	
1985	pg A18	Haines Criss-Cross Directory	
1980	pg A20	Haines Criss-Cross Directory	
1974	-	Haines Criss-Cross Directory	Street not listed in Source
1970	-	Haines Criss-Cross Directory	Street not listed in Source

FINDINGS

CROSS STREETS

<u>Year</u>	<u>CD Image</u>	<u>Source</u>
-------------	-----------------	---------------

RIVERVIEW DR

2013	pg. A2	Cole Information Services	
2008	pg. A5	Cole Information Services	
2003	pg. A8	Cole Information Services	
1999	pg. A11	Cole Information Services	
1996	pg. A14	Haines Criss-Cross Directory	
1990	pg. A17	Haines Criss-Cross Directory	
1985	pg. A19	Haines Criss-Cross Directory	
1980	pg. A21	Haines Criss-Cross Directory	
1974	pg. A22	Haines Criss-Cross Directory	
1974	pg. A23	Haines Criss-Cross Directory	
1970	-	Haines Criss-Cross Directory	Street not listed in Source

VISTA DEL LAGO

2013	pg. A3	Cole Information Services	
2008	pg. A6	Cole Information Services	
2003	pg. A9	Cole Information Services	
1999	pg. A12	Cole Information Services	
1996	pg. A15	Haines Criss-Cross Directory	
1990	-	Haines Criss-Cross Directory	Street not listed in Source
1985	-	Haines Criss-Cross Directory	Street not listed in Source
1980	-	Haines Criss-Cross Directory	Street not listed in Source
1974	-	Haines Criss-Cross Directory	Street not listed in Source
1970	-	Haines Criss-Cross Directory	Street not listed in Source

City Directory Images

MAIDU DR 2013

411	OCCUPANT UNKNOWN
1101	MAIDU DENTAL
	MARKHAM DAVID
	MARKHAM LUMINITA
	SIERRA COMPOUNDING PHARMACY
1121	NORSELL M RYNDA PHD ABPP
	REINKING JEFFREY C MD
	SUMMIT PAIN MANGMENT INSTITUTE INC

RIVERVIEW DR 2013

317	ROBERT CAMILLUCCI
323	OCCUPANT UNKNOWN
329	WILLIAM OWENS
333	KATHERINE BEGGS
336	JOHN NEBILAK
341	MARK BRYANT
342	TRAVIS RODRIGUEZ
347	ANDREA MACINNES
350	JAMES NIETO
355	JANNETTE KIMBROUGH
356	SCOTT ELLIS
360	NICHOLAS PUGH
365	JEAN MAXWELL
366	J WOOD
369	ARTHUER LEONARD
372	THOMAS BLOOMENRADER
390	WILLENE NIEGEL
395	JOHN MARK
399	CHARLES ANDERSON
400	OCCUPANT UNKNOWN
401	DOUGLAS HEISINGER
402	STEPHEN HANSEN
405	JOHN EBERT
406	WILLIAM TAYLOR
410	CHRIS BECKMAN
414	DOROTHY MICHELIS
415	GALEN REINECKE
425	DANIEL TEBBS
445	ALLAN BLISS
455	DAVID SCHNEIDER
470	DAVID HAPROFF
475	OCCUPANT UNKNOWN
480	RONALD MCMASTER
485	CAROL EUWEMA
486	ERIC ZEIGLER

VISTA DEL LAGO 2013

1825 SHARON BOCA
1830 PAUL ARONOWITZ
1840 ROBERT BARDWIL
1850 DIRK AMARA
1855 AARON BRUNO
1860 JOSEPH DYDYNKI
1865 OCCUPANT UNKNOWN
1870 JIM KINGSLEY
1875 OCCUPANT UNKNOWN
1880 GUSTAF PEARSON
1885 GEORGE COE
1890 ROD GROSS
1900 OCCUPANT UNKNOWN
1905 OCCUPANT UNKNOWN
1910 THOMAS BOWEN
1915 SARAH JOHNSON
1920 DAVID BAKER
1925 GEORGE ANDRASSY
1930 RICHARD HADLEY
1935 OCCUPANT UNKNOWN
1940 JANET PAEHLIG
1945 JONATHAN RICHTER



-

MAIDU DR 2008

401	DAVID HALBROOK
411	OCCUPANT UNKNOWN
471	NEW LIFE CHRISTIAN CHURCH
1101	MAIDU DENTAL

RIVERVIEW DR 2008

317	ROBERT CAMILLUCCI
323	J BINNEWEG
329	WILLIAM OWENS
330	HELEN KESKEYS
333	KATHERINE BEGGS
336	JOHN NEBILAK
341	OCCUPANT UNKNOWN
342	OCCUPANT UNKNOWN
347	NEIL WILLIAMS
350	JAMES NIETO
355	JANNETTE KIMBROUGH
356	OCCUPANT UNKNOWN
360	NICHOLAS PUGH
365	JOHN MAXWELL
366	CHANTEL WOOD
369	ARTHUER LEONARD
390	WILLENE NIEGEL
395	JOHN MARK
399	CHARLES ANDERSON
400	OCCUPANT UNKNOWN
401	KURT HEISINGER
402	DARREN CROWLEY
405	SHERI POWERS
406	WILLIAM TAYLOR
410	CHRIS BECKMAN
	METRO APS INC
414	DOROTHY MICHELIS
415	GALEN REINECKE
425	DANIEL TEBBS
430	JOHN SEDGWICK
445	ALLAN BLISS
455	WILHELM SCHNEIDER
460	OCCUPANT UNKNOWN
470	DAVID HAPROFF
475	OCCUPANT UNKNOWN
480	RONALD MCMASTER
485	OCCUPANT UNKNOWN
486	ERIC ZEIGLER

VISTA DEL LAGO

2008

1825	WILLIAM ROSE
1830	PAUL ARONOWITZ
1840	ROBERT BARDWIL
1855	EDWARD BRUNO
1860	JOSEPH DYDYNKI
1865	OCCUPANT UNKNOWN
1870	JIM KINGSLEY
1875	OCCUPANT UNKNOWN
1880	GUSTAF PEARSON
1885	GEORGE COE
1890	ROD GROSS
1900	OCCUPANT UNKNOWN
1905	OCCUPANT UNKNOWN
1910	THOMAS BOWEN
1915	DAVID COBBLER
1920	OCCUPANT UNKNOWN
1925	GEORGE ANDRASSY
1930	OCCUPANT UNKNOWN
1935	DON COX
1940	JANET PAEHLIG
1945	JONATHAN RICHTER

Target Street

Cross Street

Source

✓

-

Cole Information Services

MAIDU DR 2003

401 DAVID HALBROOK
407 DINAH GIBBS
411 ANNE HOUSE

RIVERVIEW DR 2003

317	TONY CAMILLUCCI
323	J BINNEWEG
329	WILLIAM OWENS
330	ROBERT KESKEYS
333	KATHERINE BEGGS
336	JOHN NEBILAK
341	ALLEN MISPLEY
342	JUSTIN HEIMANN
347	DONA ABDERHALDEN
350	JAMES NIETO
355	JANNETTE KIMBROUGH
356	RALPH MILLER
360	NICHOLAS PUGH
365	JEAN MAXWELL
366	BEN WOOD
369	ART LEONARD
372	KATHRYN WHITE
390	WILLENE NIEGEL
395	JOHN MARK
399	CHARLES ANDERSON
400	KEITH PIERSON
401	KURT HEISINGER
402	THOMAS TROTTER
405	DOUGLAS HEISINGER
406	WILLIAM TAYLOR
410	CHRIS BECKMAN
414	DOROTHY MICHELIS
415	GALEN REINECKE
425	MICHAEL EGAN
430	DL SEDGWICK
435	DAVID PERKINS
445	EUGENE HANSEN
455	R KENDALL
460	THOMAS FRINK
470	OCCUPANT UNKNOWN
475	PAUL RAINE
480	RONALD MCMASTERS
485	OCCUPANT UNKNOWN

VISTA DEL LAGO

2003

1825 WILLIAM ROSE
1830 STEVEN ARONOWITZ
1840 ROBERT BARDWILL
1860 JOSEPH DYDYNKI
1870 JIM KINGSLEY
1880 GUSTAF PEARSON
1885 GEORGE COE
1890 LINDA GROSS
1910 SANDRA LINDSEY
1930 RICK BRADLEY
1940 TENNYE PETTINATO
1945 HERBERT JOHNSON
1955 OCCUPANT UNKNOWN

Target Street

✓

Cross Street

-

Source

Cole Information Services

MAIDU DR 1999

407 OCCUPANT UNKNOWN

RIVERVIEW DR 1999

317	RALPH CRAIG
323	JANIS BINNEWEG
324	OCCUPANT UNKNOWN
329	WILLIAM OWENS
330	HELEN KESKEYS
333	KATHERINE BEGGS
341	MARK BRYANT
347	NEIL WILLIAMS
350	JAMES NIETO
355	OCCUPANT UNKNOWN
360	NICHOLAS PUGH
365	JEAN MAXWELL
366	J WOOD
369	ARTHUER LEONARD
390	OCCUPANT UNKNOWN
	WILLENE NIEGEL
395	JOHN MARK
399	CHARLES ANDERSON
401	OCCUPANT UNKNOWN
402	NETTLETONS SIERRA JANITORIAL SERVICE
	STEVEN GOLD
405	SHERI POWERS
406	WILLIAM TAYLOR
410	CHRIS BECKMAN
414	DOROTHY MICHELIS
415	GALEN REINECKE
420	OCCUPANT UNKNOWN
425	DANIEL TEBBS
430	JOHN SEDGWICK
445	ALLAN BLISS
	EUGENE HANSEN
455	WIL SCHNEIDER
470	SCOTT STEWART
480	RONALD MCMASTER
486	ERIC ZEIGLER

VISTA DEL LAGO

1999

1825 MARIANNE ROSE
1830 PAUL ARONOWITZ
1840 ROBERT BARDWIL
1850 DIRK AMARA
OCCUPANT UNKNOWN
1855 EDWARD BRUNO
1860 JOSEPH DYDYNKI
1870 JIM KINGSLEY
1880 OCCUPANT UNKNOWN
1885 GEORGE COE
1890 ROD GROSS
1910 THOMAS BOWEN
1915 MAGGIE HENNING
1925 GEORGE ANDRASSY
1930 RICK BRADLEY
1935 DON COX
1940 JANET PAEHLIG
1945 JONATHAN RICHTER
1980 GUSTAF PEARSON

MAIDU DR 1996

MAIDU DR 95603
AUBURN

WEALTH CODE 7.0

411	HOUSE Lynn E	885-7962	
471	★ AUBURN ELEM ADMIN	885-7242	0
	★ US INTR BUR RECLMTN	885-0611	
	● 2 BUS 1 RES	0 NEW	

RIVERVIEW DR 1996

WEALTH CODE 7.0			
7	140	• WHITEHEAD Don	885-3550
	146	• GONZALES Glenda	885-2387
		• GONZALES Henry E	885-2387
		• GONZALES Henry E	885-2600 7
4	155	SHIELDS Bob	885-5465 3
		SHIELDS Glenna	885-5465
3	245	SHOEMAKER H D	885-4392
	285	MELANDER Barbara	885-4315
		• MELANDER Carl	885-4315
	305	• FARRELL Wm	885-2557
	310	STEALEY K B	885-0701
	316	• TROMBETTA Edw J	885-5534
	317	• WILSON Earl	885-9632
	324	• CHESNEY Paul S	885-4958
	330	• KESKEYS Robt	885-9476
	333	BEGGS L W	885-9451
	341	MISPLEY A	885-7854
		MISPLEY J	885-7854
	342	HODKIN Bill	885-2864
	356	BIVENS A G	885-2949
	365	• MAXWELL Jean	885-9135
	366	• WOOD Ben W	885-2261
8	369	• LEONARD Art	885-7269 9
	372	• WHITE Melvin A	888-7340
	390	• NIEGEL Raymond K	885-2535
	395	• MARK Joan	885-6064 4
		• MARK John	885-6064
1	399	• ANDERSON Chas S	885-0343
	400	• PIERSON Keith D	885-2520
	401	LANGNER Richard B	885-0311
2	402	• NETTLETON James	885-6030
8		NETTLETON Pamela	885-6030
5		★ NETTLETONS JNTRL SV	885-0131 +5
8	406	• TAYLOR Wm	885-7108 0
8	410	• BECKMAN Chris	885-1781 3
4		• BECKMAN Richard J	885-3127
4	415	REINECKE G D	885-6162
9	430	BENSON John	823-8972 0
	435	• REAMER Bain	885-1435
2	445	• HANSEN Eugene F	885-4856
8	475	• RAINE G	885-7687
1	485	ASHLOCK Betty	823-6622 1
4		• ASHLOCK E L	823-6622
	595	★ MONTECIELO SUBDIV	823-7476 +5
0		★ 2 BUS 42 RES	2 NEW

VISTA DEL LAGO 1996

VISTA DEL LAGO (93)
95603 AUBURN

WEALTH CODE 5.0

1930	MANN B	885-2001	3
	VLAHOVIC M	885-2001	3
	• 0 BUS	0 NEW	
	2 RES		

TER OR PHOTOCOPIED, IN ANY MANNER WHATSOEVER

MAIDU DR 1990

★ 25 BUS 0 RES 2 NEW

MAIDU DR 95603
AUBURN

- 411 HOUSE Lynn E 885-7962
- 471 ★AUBURN UN ELEM SC 885-7242 +0
- ★US INTR BUR RECLMTN 885-0611
- ★ 2 BUS 1 RES 1 NEW

RIVERVIEW DR 1990

RIVERVIEW DR 95603
AUBURN

140	WHITEHEAD Don	885-3550	
146	GONZALES Glenda	885-2387	
	GONZALES Henry E	885-2387	
	GONZALES Henry E	885-2600	7
150	BURNS Gene	885-6275	
	BURNS Lisa	885-6275	8
165	MONSON Jas B	885-1266	7
245	SHOEMAKER H D	885-4392	
285	MELANDER Barbara	885-4315	
	MELANDER Carl	885-4315	
305	FARRELL Wm	885-2557	
310	STEALEY K B	885-0701	
316	TROMBETTA Edw J	885-5534	
317	WILSON Earl	885-9632	
323	KOLLENBERG M A	885-5037	
324	CHESNEY Paul S	885-4958	
330	KESKEYS Robt	885-9476	
333	BEGGS L W	885-9451	
341	SPENST Brett	823-1859	
	SPENST Holly	823-1859	9
342	HODKIN Bill	885-2864	
355	ALEXANDER D R	885-3630	
356	BIVENS A G	885-2949	
365	MAXWELL Jean	885-9135	
366	WOOD Ben W	885-2261	
369	LEONARD Art	885-7269	9
372	WHITE Melvin A	888-7340	
390	NIEGEL Raymond K	885-2535	
395	★ CONTRLD EXPLOSIVES	885-3870	
	MARK John A	885-3870	
399	ANDERSON Chas S	885-0343	
400	PIERSON Keith D	885-2520	
401	LANGNER Richard B	885-0311	
406	TAYLOR Wm	885-7108	+0
410	BECKMAN Richard J	885-3127	
415	REINECKE G D	885-6162	
425	FERGUSON Linn	885-5298	
	FERGUSON Sharon	885-5298	
430	BENSON John	823-8972	+0
435	REAMER Bain	885-1435	
445	HANSEN Eugene F	885-4856	
455	KENDALL Robt R	885-2952	
460	HAZEN Norval F	888-8299	9
475	RAINE G	885-7687	
480	MCMASTER Ronald E	885-1606	
485	NORIEGA Albert	888-8362	7
★	1 BUS	45 RES	2 NEW

MAIDU DR 1985

MAIDU DR 95603 AUBURN

401	BAKER FRANK	888-6038 +5
407	XXXX	00
411	HOUSE LYNN E	885-7962 6
471	ATMOSPHERIC INC	823-6080 0
	ELECTRONIC TECH	823-6065 +5
	US INTR BUR RECLMTN	885-0611 6
485	XXXX	00
★	3 BUS	4 RES
		2 NEW

MAIDU DR 95667

RIVERVIEW DR 1985

140	WHITEHEAD DON	885-3550	
145	LAFORGE HAROLD B	823-8140	9
146	GNZALES HENRY E	885-2387	
	GONZALES GLENDA	885-2387	
150	CHAUSSEE A G	885-6043	
165	XXXX	00	
205	XXXX	00	
245	SHOEMAKER H D	885-4392	
260	XXXX	00	
285	MELANDER CARL I	885-4315	
305	FARRELL WM	885-2557	
310	STEALEY K B	885-0701	
316	TROMBETTA EDW J	885-5534	
317	WILSON EARL	885-9632	
323	KOLLENBERG M A	885-5037	3
324	CHESNEY PAUL S	885-4958	
329	OWENS WM D	823-7522	1
330	KESKEYS ROBT	885-9476	
333	BEGGS L W	885-9451	
336	MCCULLOUGH TISH	823-6887	3
341	MISPLEY C E	885-2791	
342	HODKIN BILL	885-2864	
347	XXXX	00	
355	ALEXANDER D R	885-3630	
356	BIVENS A G	885-2949	
365	MAXWELL JEAN	885-9135	
366	WOOD BEN W	885-2261	3
372	WHITE MELVIN A	885-6479	
390	NIEGEL RAYMOND K	885-2535	
395	MARK JOHN A	885-3870	8
	MARK JOHN CONSTR	885-3870	
399	ANDERSON CHAS S	885-0343	
400	PIERSON KEITH D	885-2520	
401	LANGNER RICHARD B	885-0311	
402	XXXX	00	
405	XXXX	00	
406	TAYLOR WM	885-7108	0
410	BECKMAN RICHARD J	885-3127	
414	XXXX	00	
415	REINECKE G D	885-6162	
425	FERGUSON LINN	885-5298	
430	TADDIE C E	885-5857	
435	REAMER BAIN	885-1435	7
445	HANSEN EUGENE F	885-4856	
455	KENDALL ROBT R	885-2952	
460	XXXX	00	
470	BURNS JOHN D	885-5030	
475	RAINE PAUL	885-7687	7
480	MCMASTER RONALD E	885-1606	9
485	SUTHERLAND DONALD	885-7432	7
	SUTHERLAND MARLENE	885-7432	
498	XXXX	00	
NO #	SEARS BURNELL	885-3606	
*	1 BUS	52 RES	0 NEW

MAIDU DR 1980

2				
1				
+0				
4	277	GALLERY I	823-3646	9
2	291	TYLER HOWARD	885-6064	9
9	401	SUTHERLAND R D SR	885-3296	9
2	407	GIBBS RONALD D	823-8259	+0
+0	411	HOUSE LYNN E	885-7962	6
+0	471	ATMOSPHERIC INC	823-6080	+0
2		ELECTRONIC TECHNQS	823-6065	+0
+0		US INTR RECLMTN BUR	885-0611	6
+0	★	4 BUS	4 RES	3 NEW
1				

RIVERVIEW DR 1980

RIVERVIEW DR 95603
AUBURN

140	WHITEHEAD DON	885-3550	4
145	LAFORGE HAROLD B	823-8140	3
146	GONZALES GLENDA	885-2387	8 550
	GONZALES HENRY F	885-2387	5 10
150	CHAUSSEE A G	885-8043	17
165	XXXX	00	13
205	READING GEO M B	885-3074	+0 13
245	SHOEMAKER H D	885-4392	3 74 +
280	INTER MOUNTAIN CO	885-2476	9 2
285	MELANDER CARL I	885-4315	
305	FARRELL JEFF	823-0587	+0
	FARRELL WM	885-2557	4
310	STEALEY K B	885-0701	5
316	TROMBETTA EDW J	885-5534	
317	WILSON EARL	885-9632	
323	CAIN ROBT N	885-8221	
324	CHESNEY PAUL S	885-4958	
329	FUNK TARA L	823-8399	+0
330	KESKEYS ROBT	885-9476	
333	BEGGS L W	885-9451	
336	MCCULLOUGH ROBT L	885-7657	6
341	MISPLEY C E	885-2791	
342	HODKIN BILL	885-2864	
347	VANRIPER MARTIN	885-9433	
355	ALEXANDER D R	885-3630	
356	BIVENS A G	885-2949	
365	MAXWELL JEAN	885-9135	
372	WHITE MELVIN A	885-6479	
390	NIEGEL RAYMOND K	885-2535	
395	MARK JOHN A	885-3870	8
	MARK JOHN CONSTRUCT	885-3870	+0
399	ANDERSON CHAS S	885-0343	
400	PIERSON KEITH D	885-2520	5
401	LANGNER RICHARD B	885-0311	
402	XXXX	00	
405	WOLFF LOUIS A	885-4263	
406	FEIST LARRY J	885-2403	8
	TAYLOR WM	885-7108	+0
410	BECKMAN RICHARD J	885-3127	
414	MICHELIS BAPTISTE	885-7487	
415	REINECKE G D	885-6162	
425	FERGUSON SHARON	885-5298	
430	TADDIE C E	885-5857	
435	REAMER BAIN	885-1435	7
445	HANSEN EUGENE F	885-4856	
455	KENDALL ROBT R	885-2952	3
460	DUISENBERG P DDS	823-6526	+0
470	BURNS JOHN D	885-5030	
475	RAINE PAUL	885-7687	7
480	MCMASTER RONALD E	885-1606	9
485	SMITH ALLISON	885-7432	9
	SUTHERLAND DONALD	885-7432	7
	SUTHERLAND MARLENE	885-7432	7
498	GRAVATT K E	885-2315	9
NO #	SEARS BURNELL	885-3606	
★	2 BUS	53 RES	6 NEW

RIVERVIEW DR 1974

140	WHITEHEAD DON	885-3550+4
145	LAFORGE HAROLD B	885-6624
150	CHAUSSEE A G	885-6043
165	XXXX	00
205	JONES D H JR	885-3074
245	SHOEMAKER H D	885-4392 3
285	MELANDER CARL I	885-4315
305	FARRELL WM	885-2557+4
310	STAELEY KITTY	885-0701+4
	STAELEY WM F	885-0701+4
316	TROMBETTA EDW J	885-5534
317	WILSON EARL	885-9632
323	CAIN ROBT N	885-8221
324	CHESNEY PAUL S	885-4958
329	VEAL BERTHA E MRS	885-3047 3
330	KESKEYS ROBT	885-9476
333	BEGGS L W	885-9451
336	SHELTON WM O JR	885-7415
341	MISPLEY C E	885-2791
342	HODKIN BILL	885-2864
347	VANRIPER MARTIN	885-9433
355	ALEXANDER D R	885-3630
356	BIVENS A G	885-2949
365	MAXWELL JEAN	885-9135
372	WHITE MELVIN A	885-6479
390	NIEGEL RAYMOND K	885-2535
395	PEYTON B J	885-1308 3
399	ANDERSON CHAS S	885-0343
401	LANGNER RICHARD B	885-0311
402	TAYLOR DORRIS	885-5921
405	WOLFF LOUIS A	885-4263
406	MCNULTY JIM P	885-6650
	MCNULTY PAT L	885-6650
	RIGNEY SHERYL	885-8115+4
410	BECKMAN RICHARD J	885-3127
414	MICHELIS BAPTISTE	885-7487
415	REINECKE G D	885-6162
425	FERGUSON LINN	885-5298
430	TADDIE LEON	885-5857
435	REAMER BAIN	885-1435 3
445	HANSEN EUGENE F	885-4856

RIVERVIEW DR 1974

RIVERVIEW DR		95603 CONT..
455	KENDALL ROBT R	885-2952 3
470	BURNS JOHN D	885-5030
498	GRAVATT K E	885-2315
NO #	SEARS BURNELL	885-3606
•	0 BUS 45 RES	5 NEW



Proposed Maidu Bike Park

471 Maidu Drive
Auburn, CA 95603

Inquiry Number: 4030655.9
August 11, 2014

The EDR Aerial Photo Decade Package



6 Armstrong Road, 4th Floor
Shelton, Connecticut 06484
Toll Free: 800.352.0050
www.edrnet.com

EDR Aerial Photo Decade Package

Environmental Data Resources, Inc. (EDR) Aerial Photo Decade Package is a screening tool designed to assist environmental professionals in evaluating potential liability on a target property resulting from past activities. EDR's professional researchers provide digitally reproduced historical aerial photographs, and when available, provide one photo per decade.

When delivered electronically by EDR, the aerial photo images included with this report are for ONE TIME USE ONLY. Further reproduction of these aerial photo images is prohibited without permission from EDR. For more information contact your EDR Account Executive.

Thank you for your business.
Please contact EDR at 1-800-352-0050
with any questions or comments.

Disclaimer - Copyright and Trademark Notice

This Report contains certain information obtained from a variety of public and other sources reasonably available to Environmental Data Resources, Inc. It cannot be concluded from this Report that coverage information for the target and surrounding properties does not exist from other sources. **NO WARRANTY EXPRESSED OR IMPLIED, IS MADE WHATSOEVER IN CONNECTION WITH THIS REPORT. ENVIRONMENTAL DATA RESOURCES, INC. SPECIFICALLY DISCLAIMS THE MAKING OF ANY SUCH WARRANTIES, INCLUDING WITHOUT LIMITATION, MERCHANTABILITY OR FITNESS FOR A PARTICULAR USE OR PURPOSE. ALL RISK IS ASSUMED BY THE USER. IN NO EVENT SHALL ENVIRONMENTAL DATA RESOURCES, INC. BE LIABLE TO ANYONE, WHETHER ARISING OUT OF ERRORS OR OMISSIONS, NEGLIGENCE, ACCIDENT OR ANY OTHER CAUSE, FOR ANY LOSS OF DAMAGE, INCLUDING, WITHOUT LIMITATION, SPECIAL, INCIDENTAL, CONSEQUENTIAL, OR EXEMPLARY DAMAGES. ANY LIABILITY ON THE PART OF ENVIRONMENTAL DATA RESOURCES, INC. IS STRICTLY LIMITED TO A REFUND OF THE AMOUNT PAID FOR THIS REPORT.** Purchaser accepts this Report AS IS. Any analyses, estimates, ratings, environmental risk levels or risk codes provided in this Report are provided for illustrative purposes only, and are not intended to provide, nor should they be interpreted as providing any facts regarding, or prediction or forecast of, any environmental risk for any property. Only a Phase I Environmental Site Assessment performed by an environmental professional can provide information regarding the environmental risk for any property. Additionally, the information provided in this Report is not to be construed as legal advice.

Copyright 2014 by Environmental Data Resources, Inc. All rights reserved. Reproduction in any media or format, in whole or in part, of any report or map of Environmental Data Resources, Inc., or its affiliates, is prohibited without prior written permission.

EDR and its logos (including Sanborn and Sanborn Map) are trademarks of Environmental Data Resources, Inc. or its affiliates. All other trademarks used herein are the property of their respective owners.

Date EDR Searched Historical Sources:

Aerial Photography August 11, 2014

Target Property:

471 Maidu Drive

Auburn, CA 95603

<u>Year</u>	<u>Scale</u>	<u>Details</u>	<u>Source</u>
1952	Aerial Photograph. Scale: 1"=500'	Flight Year: 1952	USGS
1961	Aerial Photograph. Scale: 1"=500'	Flight Year: 1961	Cartwright
1987	Aerial Photograph. Scale: 1"=500'	Flight Year: 1987	USGS
1993	Aerial Photograph. Scale: 1"=500'	/DOQQ - acquisition dates: 1993	USGS/DOQQ
1999	Aerial Photograph. Scale: 1"=500'	Flight Year: 1999	USGS
2005	Aerial Photograph. Scale: 1"=500'	Flight Year: 2005	USDA/NAIP
2006	Aerial Photograph. Scale: 1"=500'	Flight Year: 2006	USDA/NAIP
2009	Aerial Photograph. Scale: 1"=500'	Flight Year: 2009	USDA/NAIP
2010	Aerial Photograph. Scale: 1"=500'	Flight Year: 2010	USDA/NAIP
2012	Aerial Photograph. Scale: 1"=500'	Flight Year: 2012	USDA/NAIP