

Notes: TUFLOW model results showing wetted area (lower) and gate flows (upper)

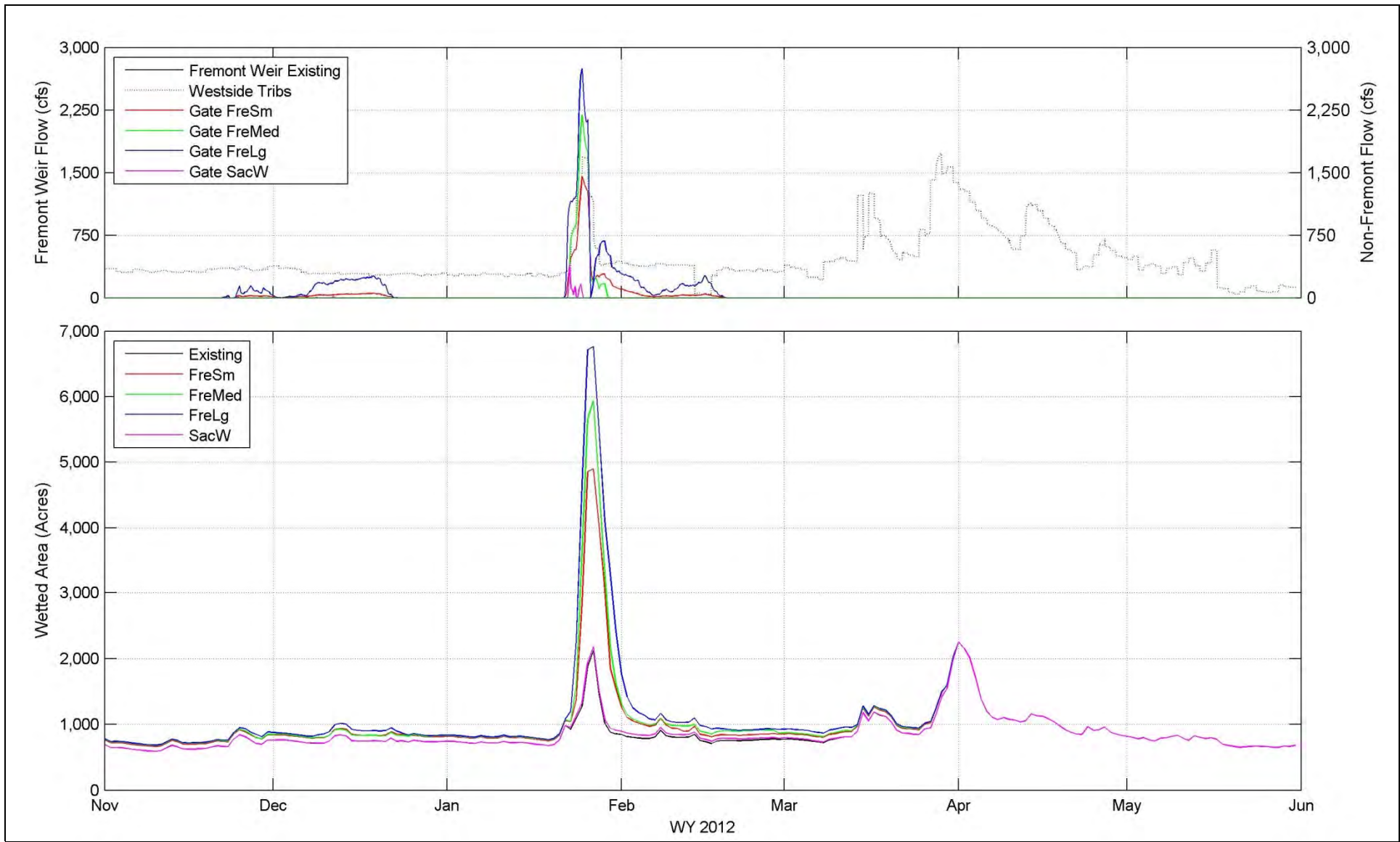


Yolo Bypass Salmonid Habitat Restoration and Fish Passage
Wetted Area for WY 2011 for Mar 1 Gate Closure

Prepared for DWR

Created By: SJB

Figure D31

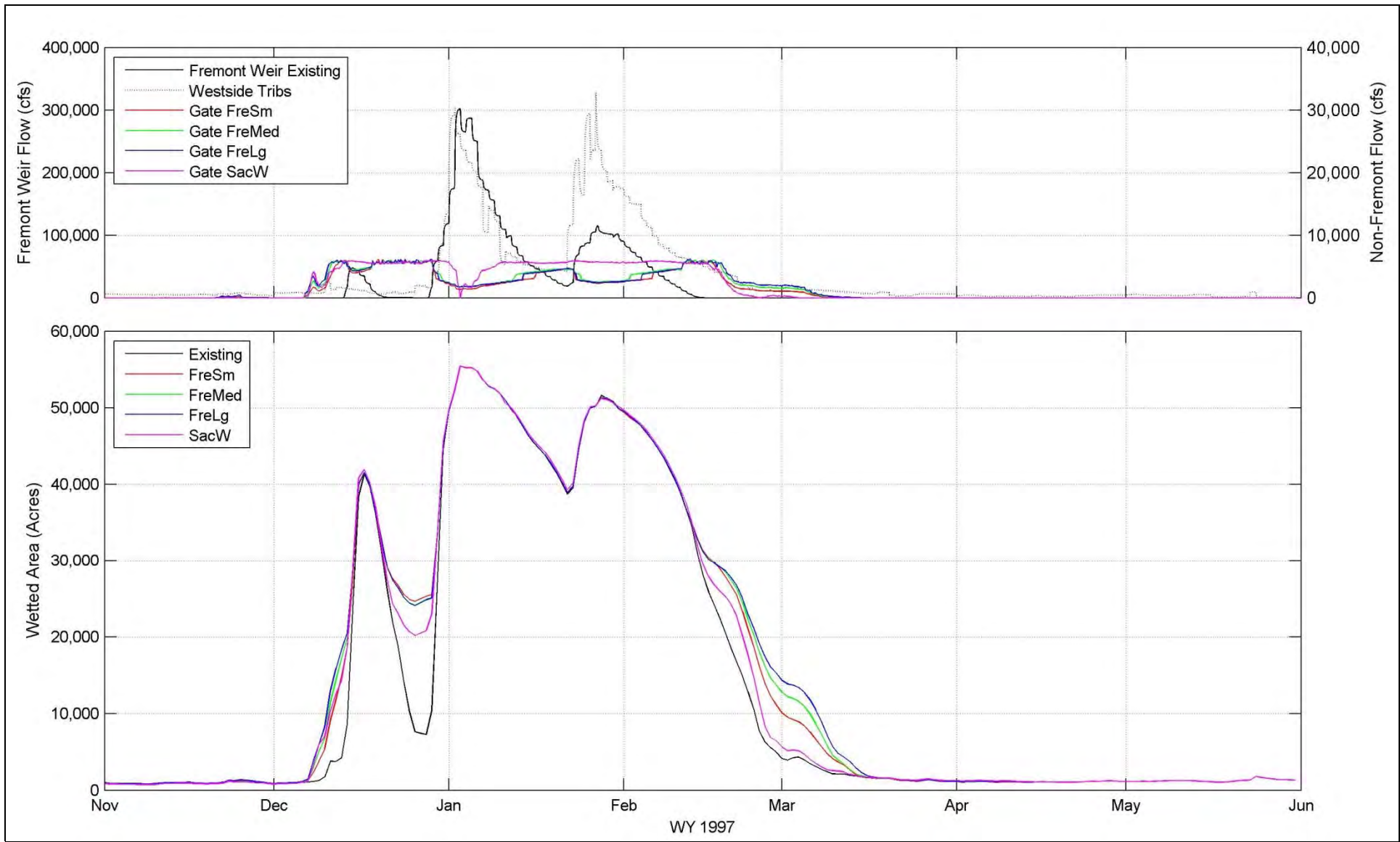


Notes: TUFLOW model results showing wetted area (lower) and gate flows (upper)



Yolo Bypass Salmonid Habitat Restoration and Fish Passage
Wetted Area for WY 2012 for Mar 1 Gate Closure

Prepared for DWR Created By: SJB **Figure D32**



Notes: TUFLOW model results showing wetted area (lower) and gate flows (upper)

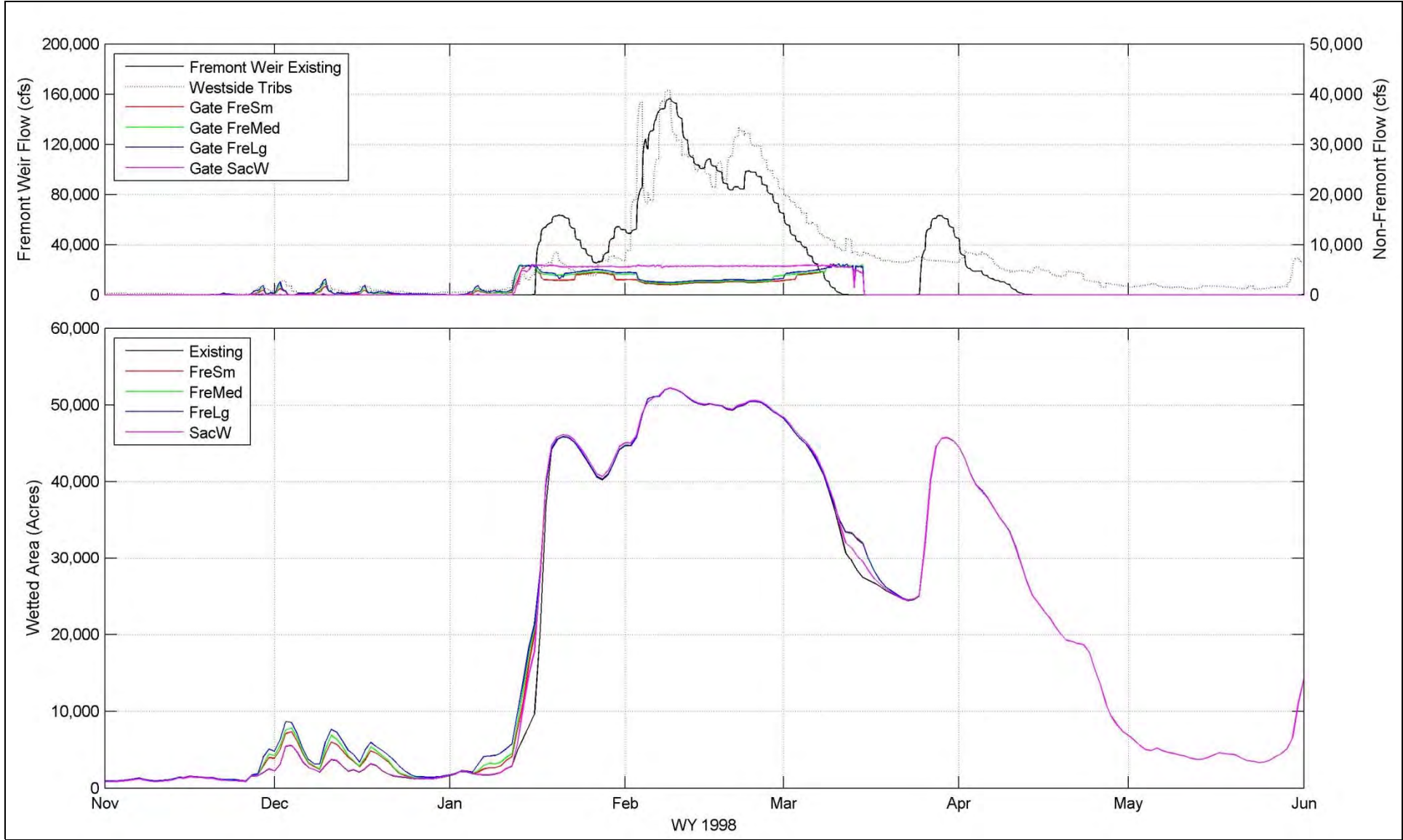


Yolo Bypass Salmonid Habitat Restoration and Fish Passage
Wetted Area for WY 1997 for Mar 15 Gate Closure

Prepared for DWR

Created By: SJB

Figure D33



Notes: TUFLOW model results showing wetted area (lower) and gate flows (upper)

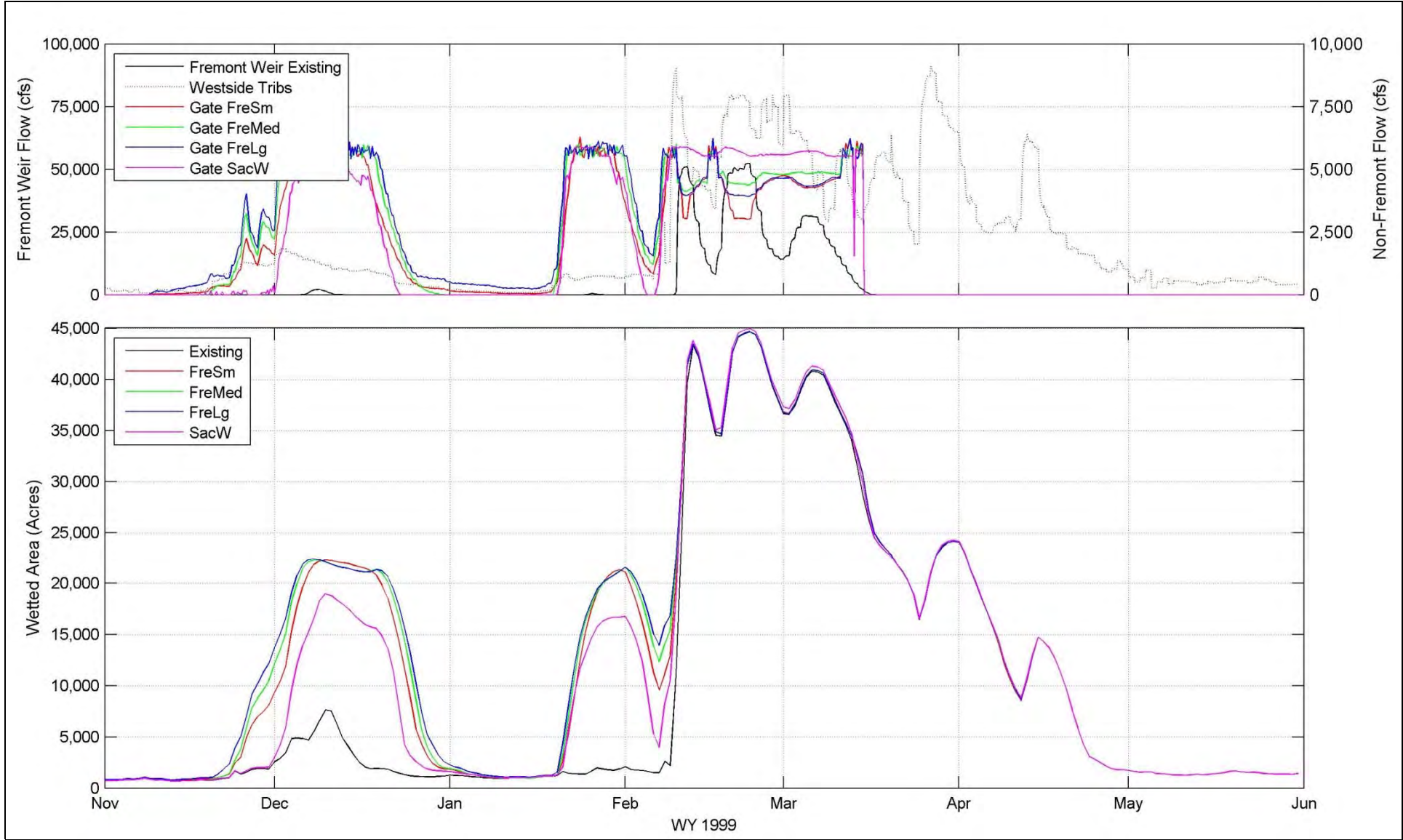


Yolo Bypass Salmonid Habitat Restoration and Fish Passage
Wetted Area for WY 1998 for Mar 15 Gate Closure

Prepared for DWR

Created By: SJB

Figure D34



Notes: TUFLOW model results showing wetted area (lower) and gate flows (upper)

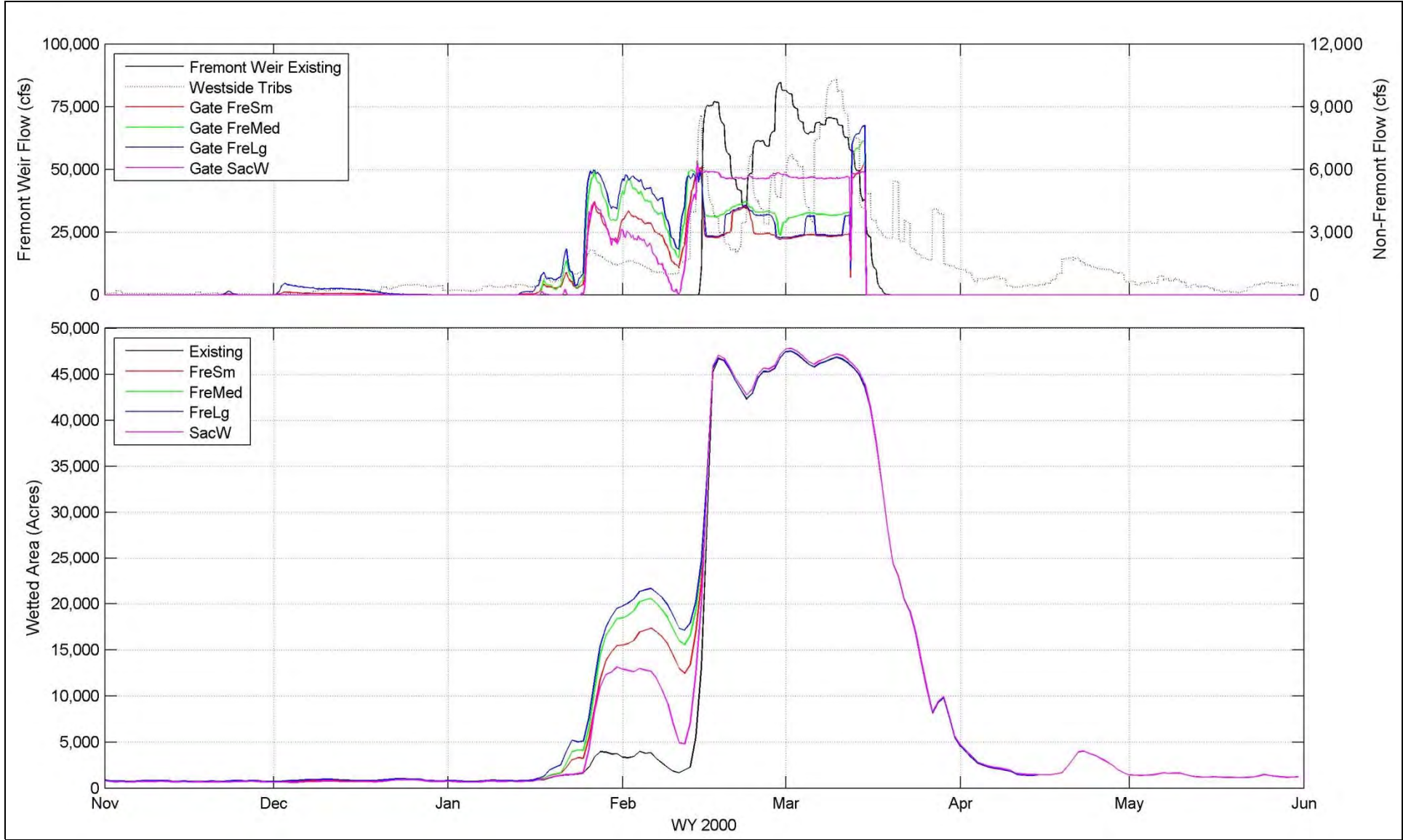


Yolo Bypass Salmonid Habitat Restoration and Fish Passage
Wetted Area for WY 1999 for Mar 15 Gate Closure

Prepared for DWR

Created By: SJB

Figure D35



Notes: TUFLOW model results showing wetted area (lower) and gate flows (upper)

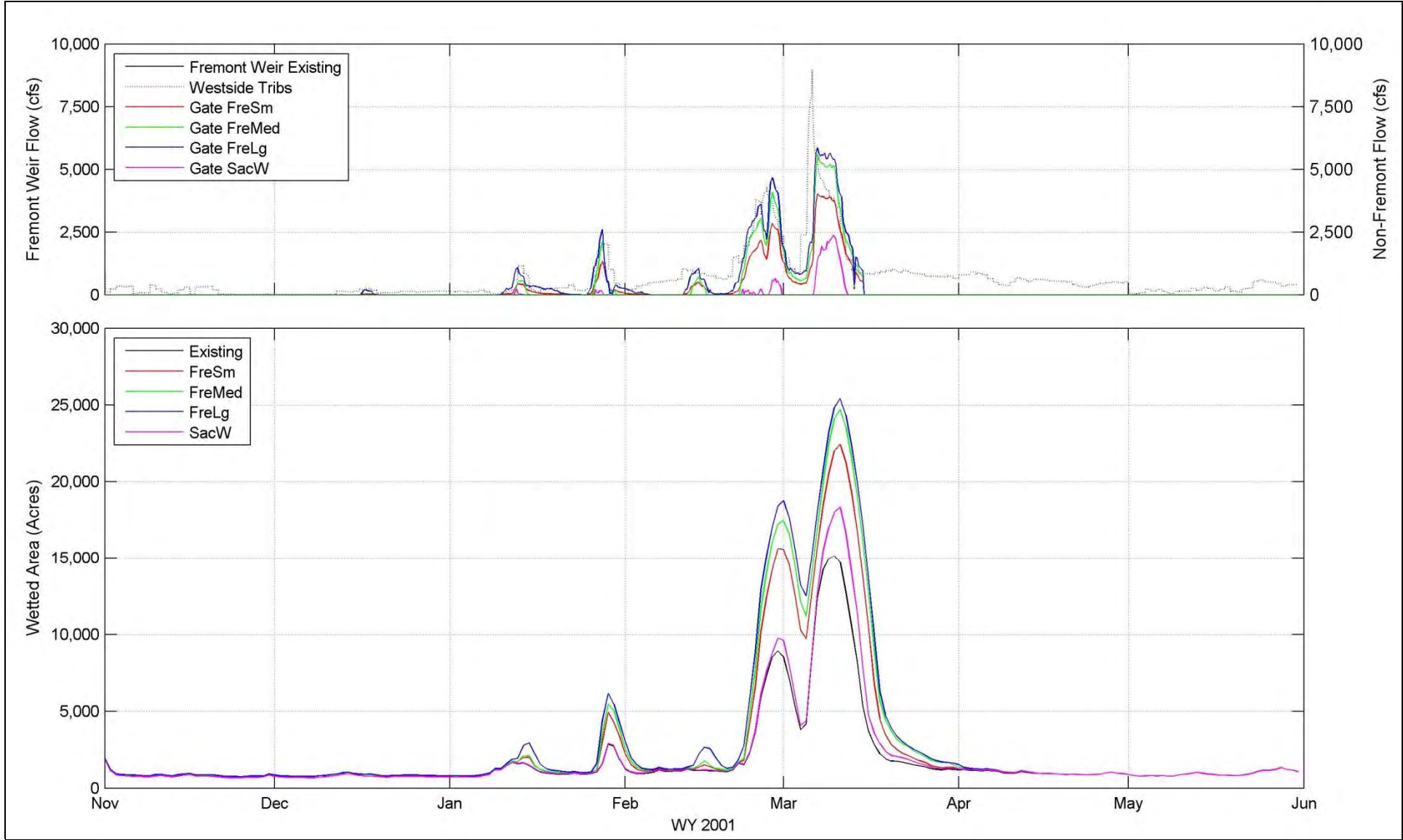


Yolo Bypass Salmonid Habitat Restoration and Fish Passage
Wetted Area for WY 2000 for Mar 15 Gate Closure

Prepared for DWR

Created By: SJB

Figure D36



Notes: TUFLOW model results showing wetted area (lower) and gate flows (upper)

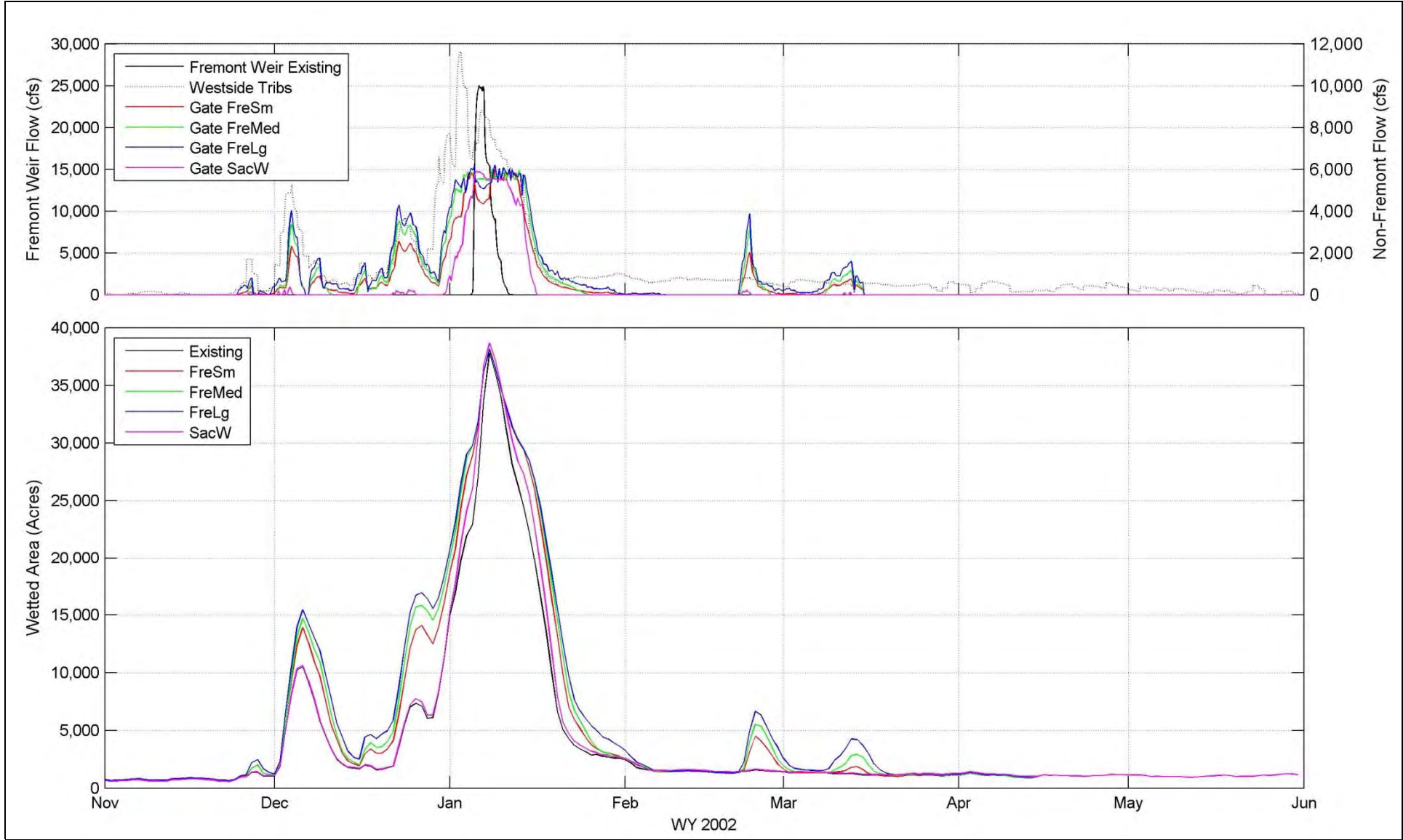


Yolo Bypass Salmonid Habitat Restoration and Fish Passage
Wetted Area for WY 2001 for Mar 15 Gate Closure

Prepared for DWR

Created By: SJB

Figure D37



Notes: TUFLOW model results showing wetted area (lower) and gate flows (upper)

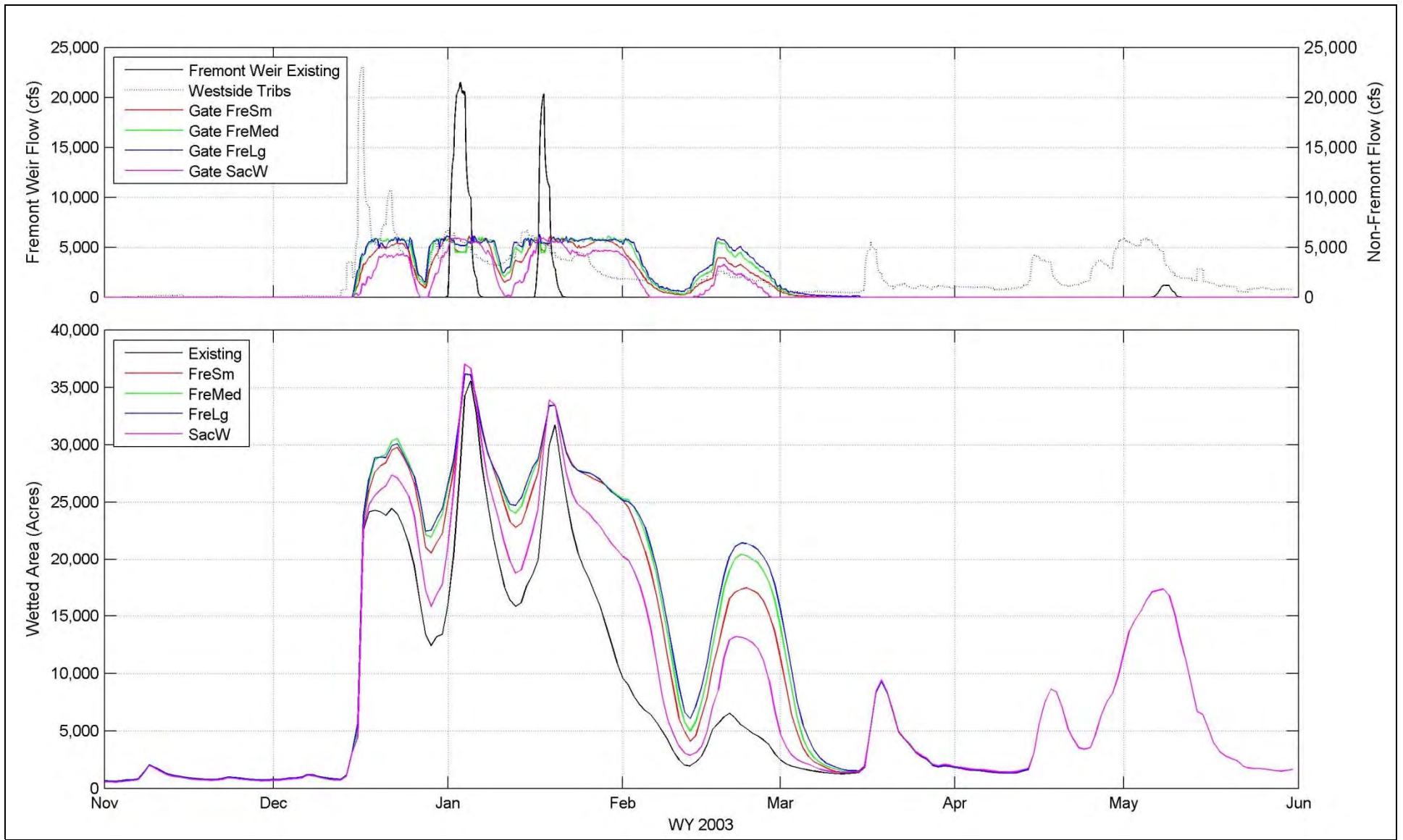


Yolo Bypass Salmonid Habitat Restoration and Fish Passage
Wetted Area for WY 2002 for Mar 15 Gate Closure

Prepared for DWR

Created By: SJB

Figure D38



Notes: TUFLOW model results showing wetted area (lower) and gate flows (upper)

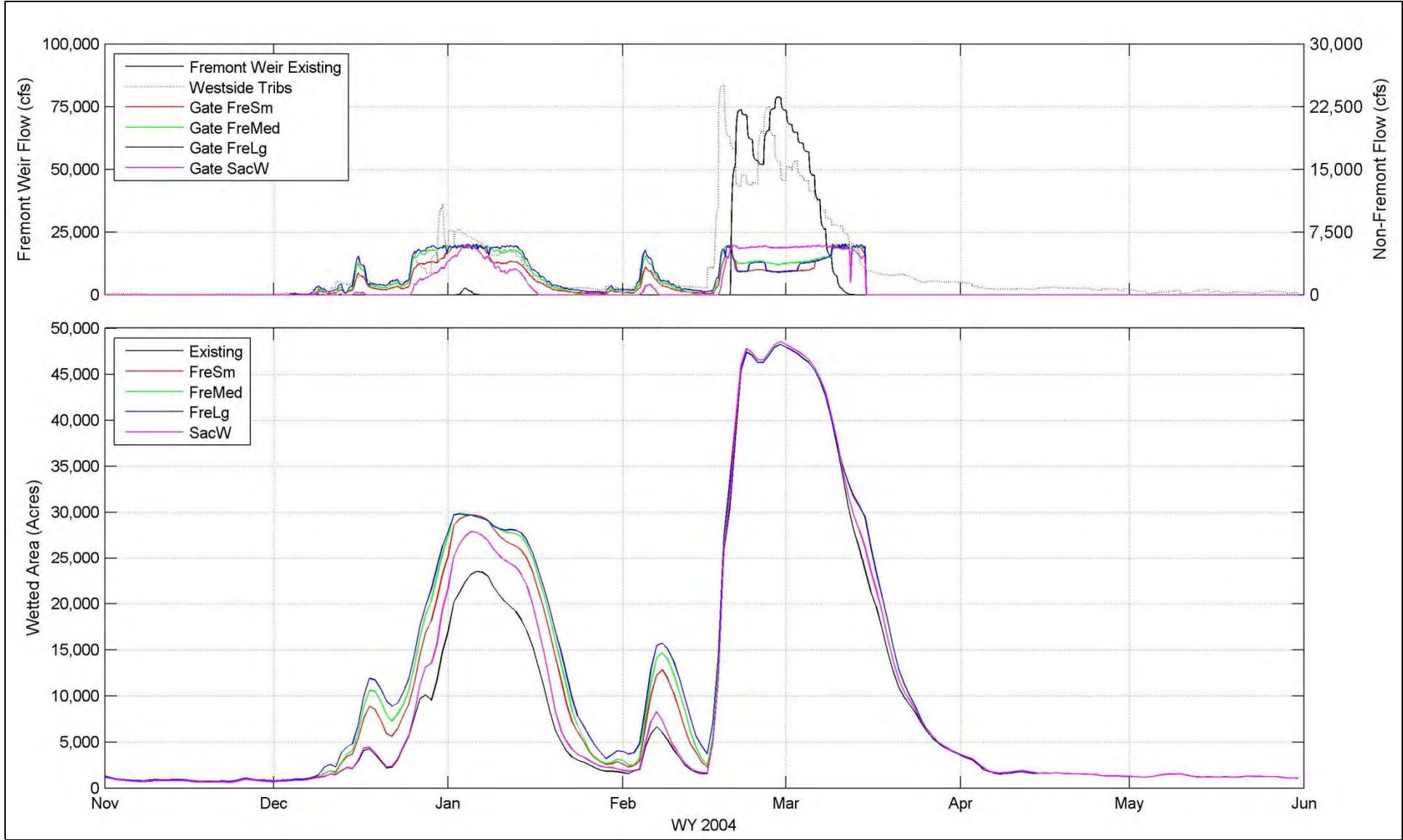


Yolo Bypass Salmonid Habitat Restoration and Fish Passage
Wetted Area for WY 2003 for Mar 15 Gate Closure

Prepared for DWR

Created By: SJB

Figure D39



Notes: TUFLOW model results showing wetted area (lower) and gate flows (upper)

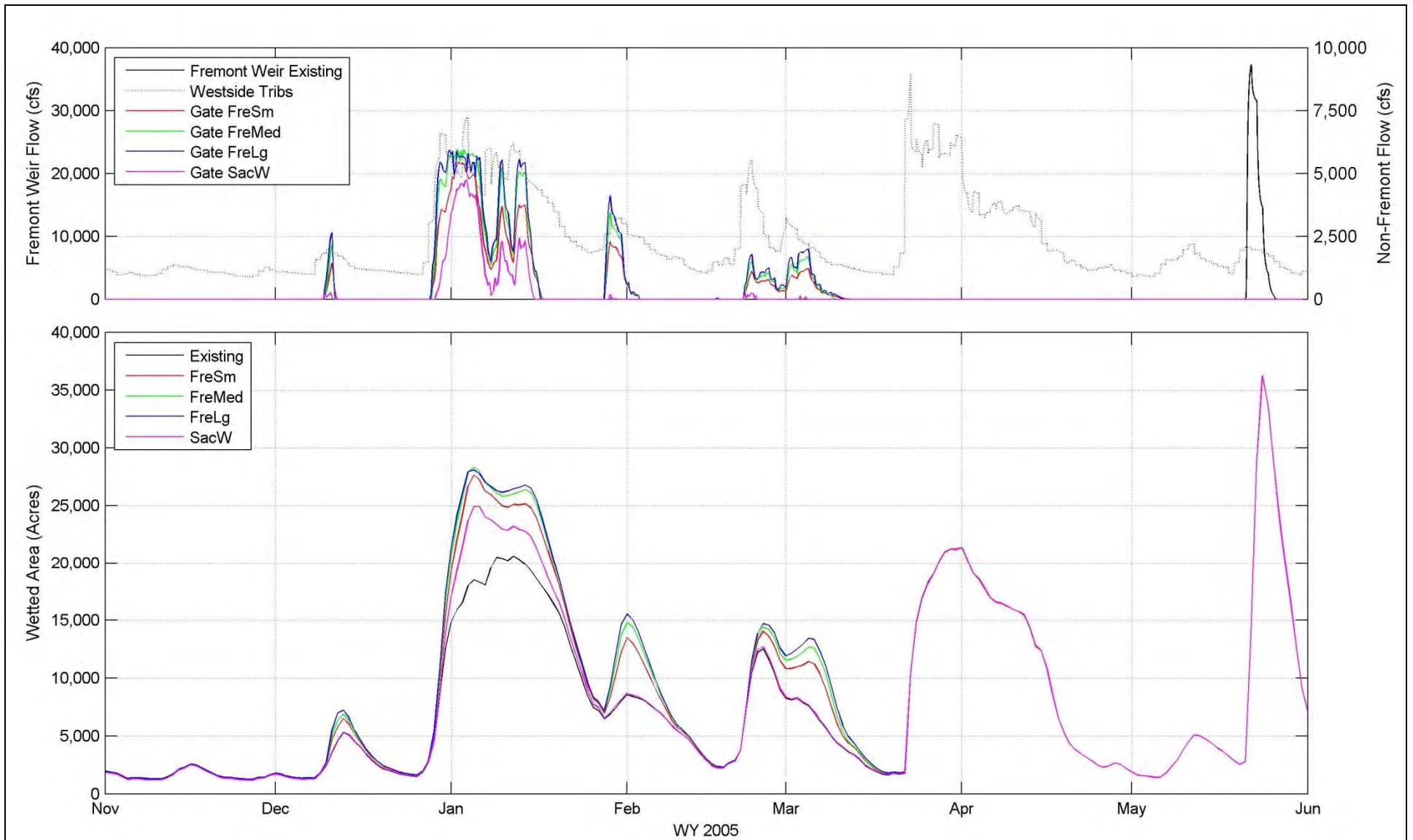


Yolo Bypass Salmonid Habitat Restoration and Fish Passage
Wetted Area for WY 2004 for Mar 15 Gate Closure

Prepared for DWR

Created By: SJB

Figure D40



Notes: TUFLOW model results showing wetted area (lower) and gate flows (upper)

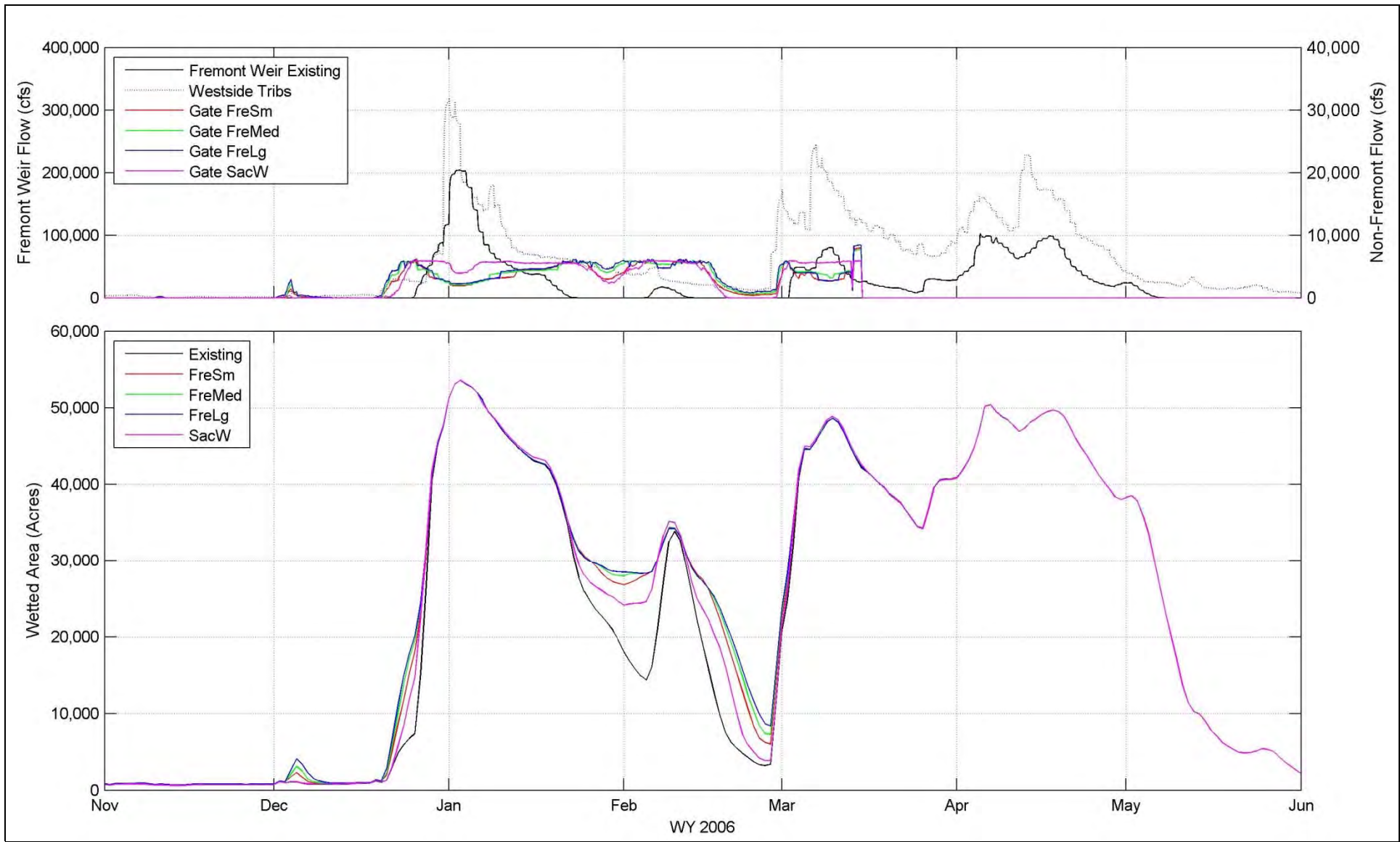


Yolo Bypass Salmonid Habitat Restoration and Fish Passage
Wetted Area for WY 2005 for Mar 15 Gate Closure

Prepared for DWR

Created By: SJB

Figure D41



Notes: TUFLOW model results showing wetted area (lower) and gate flows (upper)

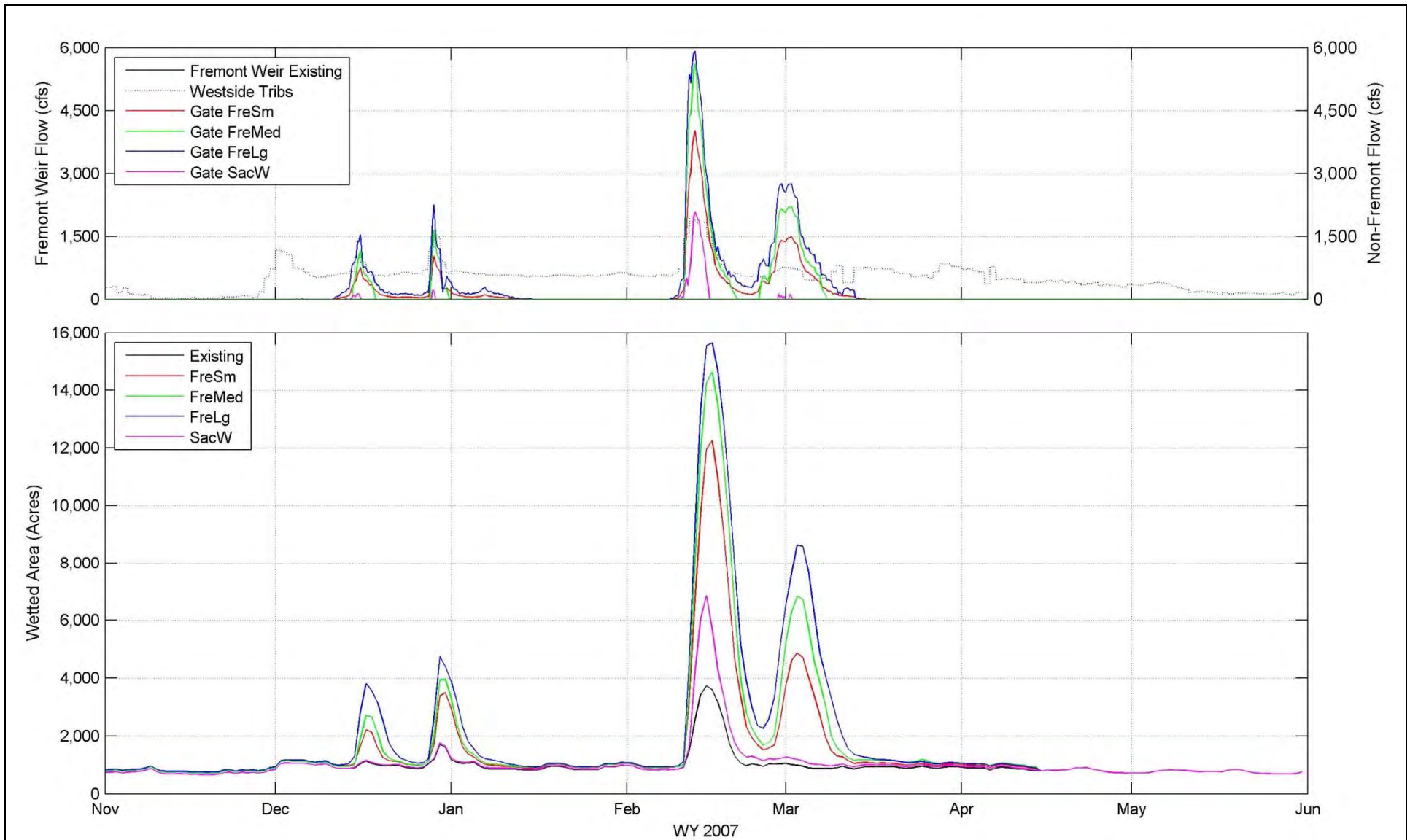


Yolo Bypass Salmonid Habitat Restoration and Fish Passage
Wetted Area for WY 2006 for Mar 15 Gate Closure

Prepared for DWR

Created By: SJB

Figure D42



Notes: TUFLOW model results showing wetted area (lower) and gate flows (upper)

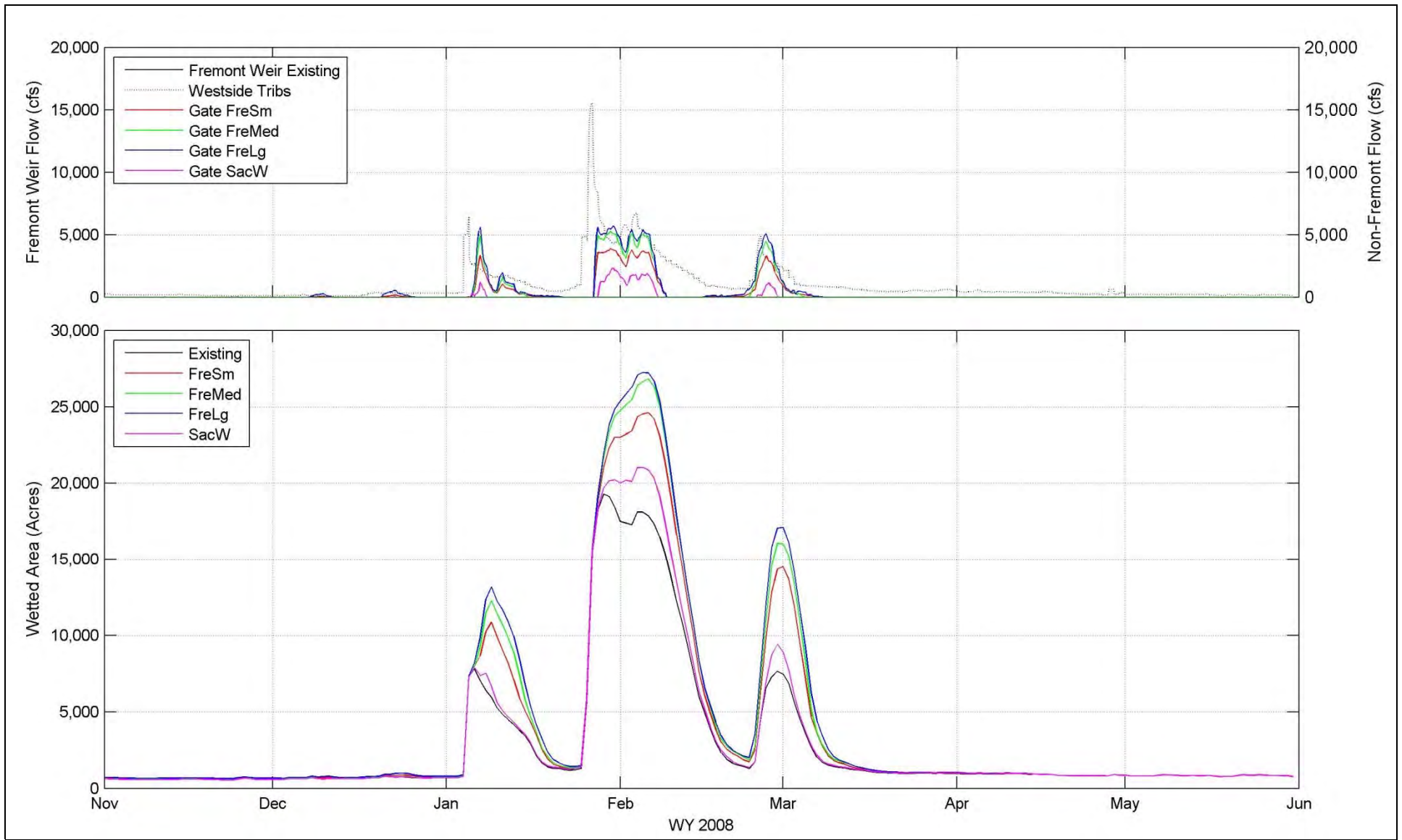


Yolo Bypass Salmonid Habitat Restoration and Fish Passage
Wetted Area for WY 2007 for Mar 15 Gate Closure

Prepared for DWR

Created By: SJB

Figure D43



Notes: TUFLOW model results showing wetted area (lower) and gate flows (upper)

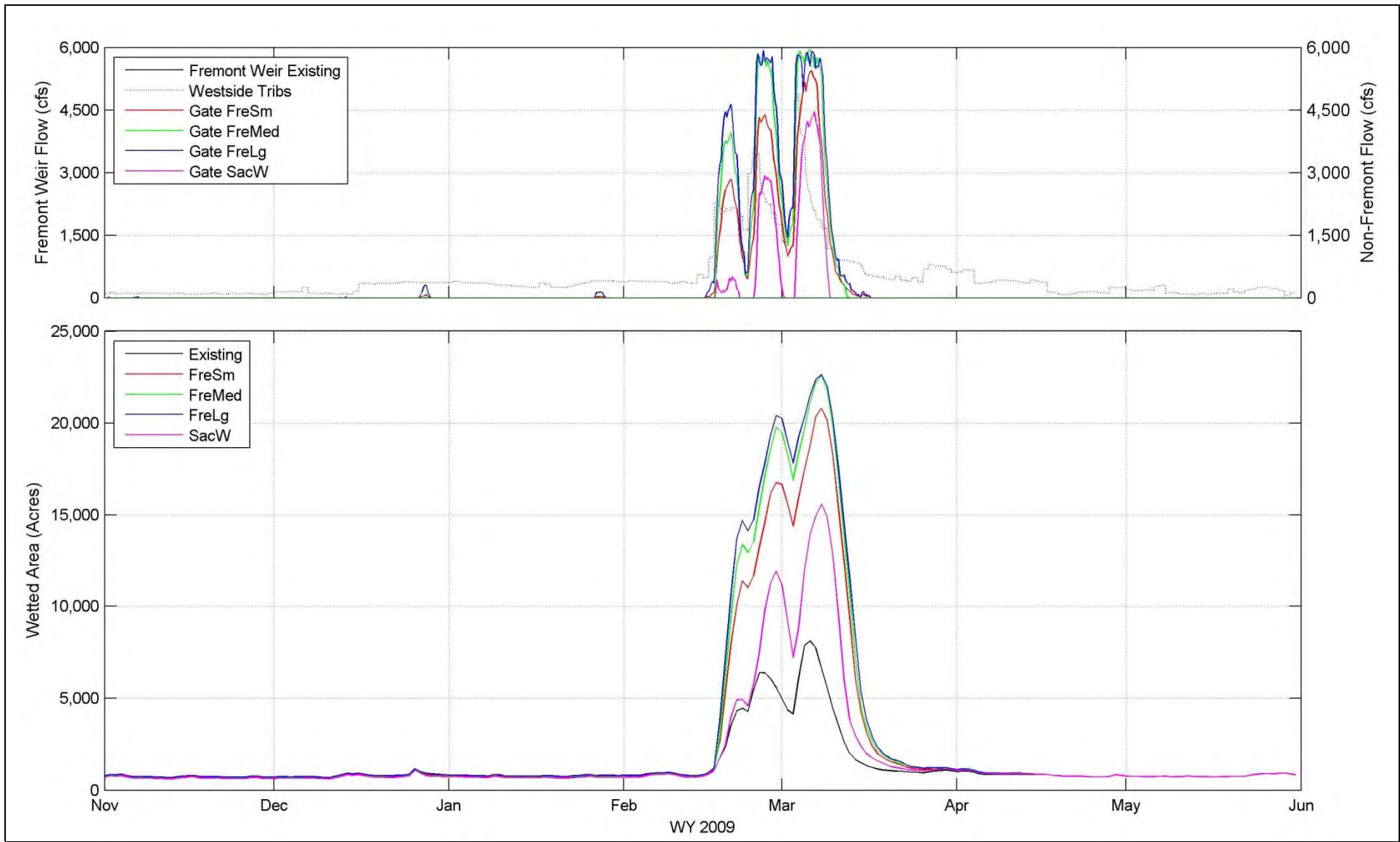


Yolo Bypass Salmonid Habitat Restoration and Fish Passage
Wetted Area for WY 2008 for Mar 15 Gate Closure

Prepared for DWR

Created By: SJB

Figure D44



Notes: TUFLOW model results showing wetted area (lower) and gate flows (upper)

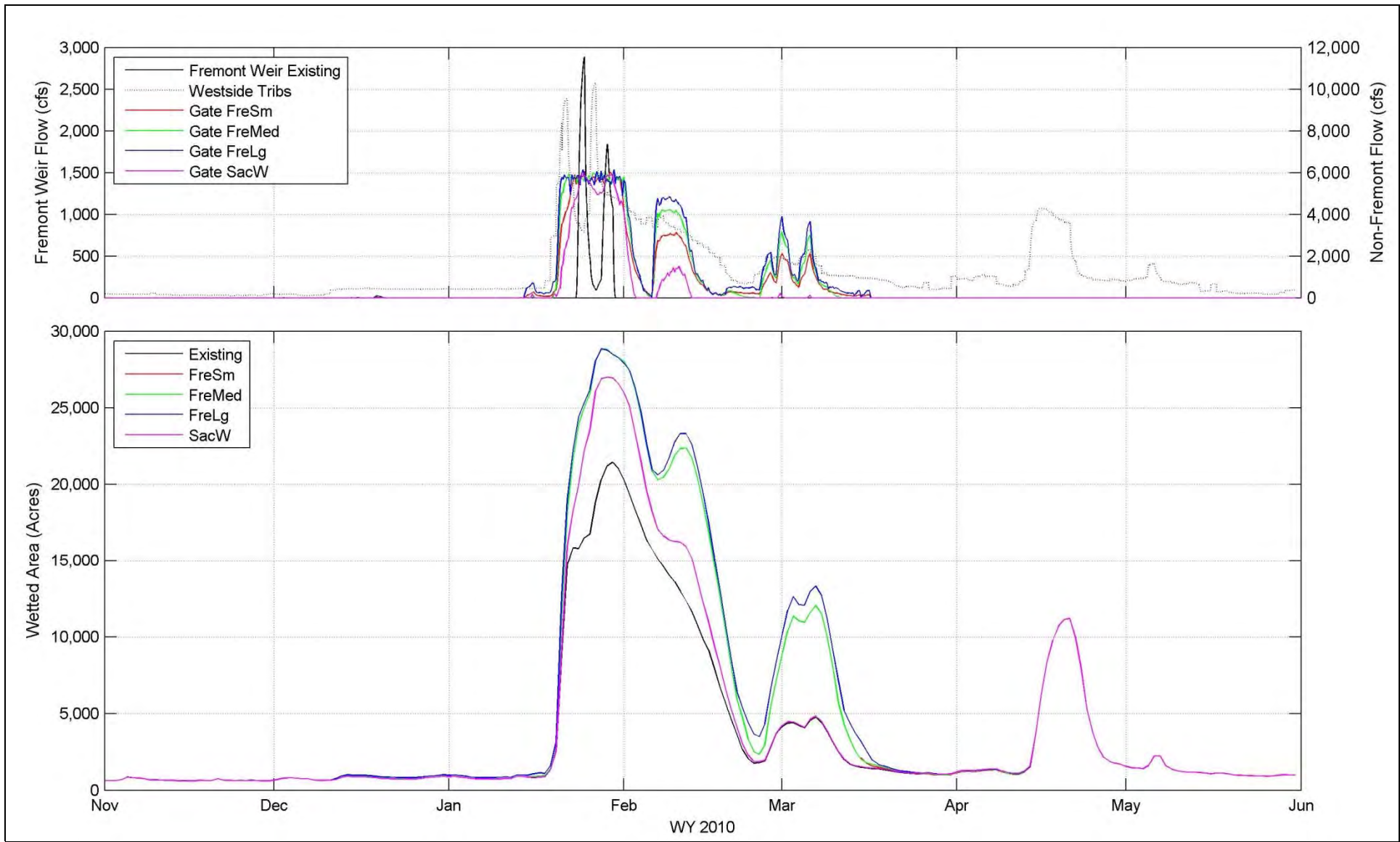


Yolo Bypass Salmonid Habitat Restoration and Fish Passage
Wetted Area for WY 2009 for Mar 15 Gate Closure

Prepared for DWR

Created By: SJB

Figure D45



Notes: TUFLOW model results showing wetted area (lower) and gate flows (upper)

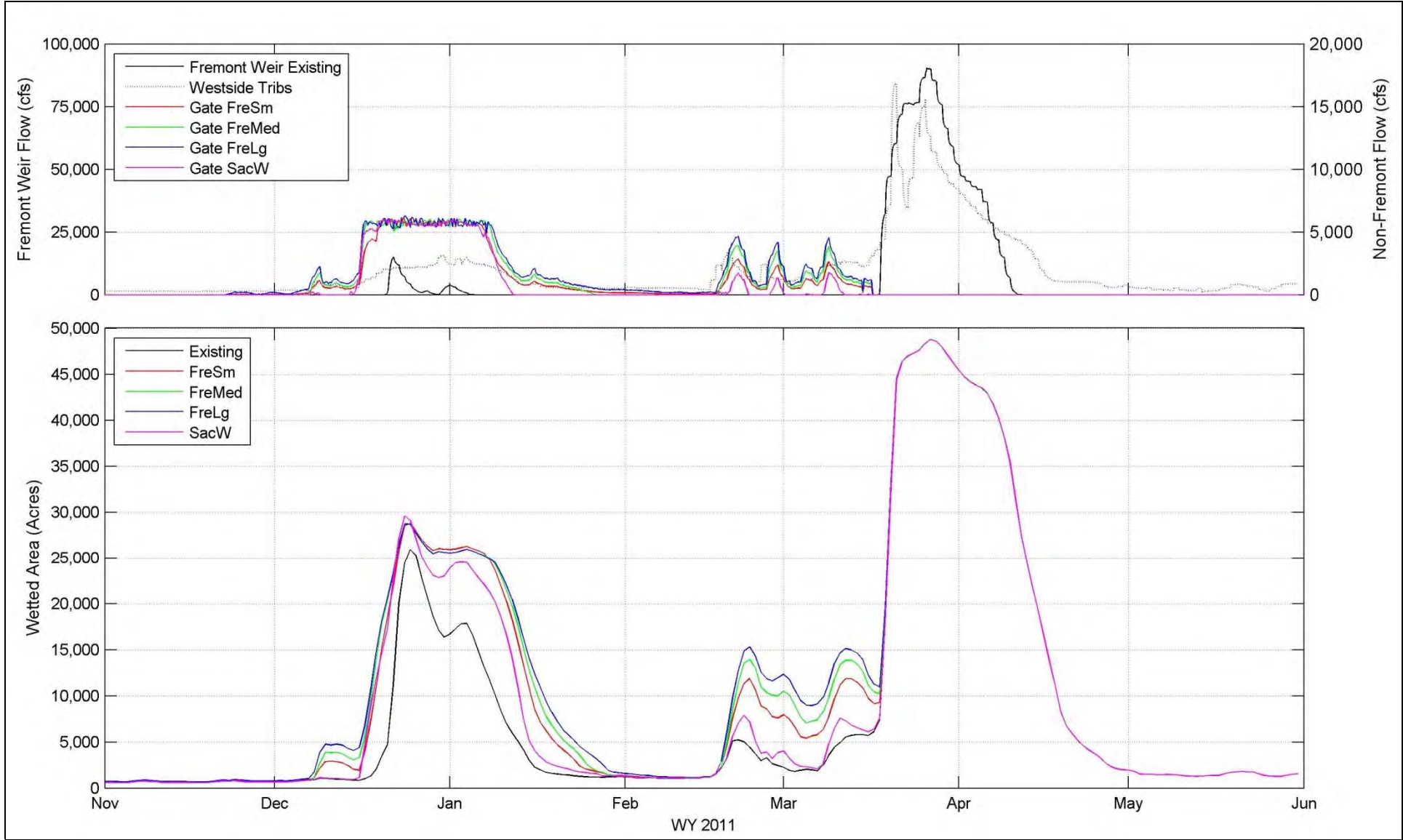


Yolo Bypass Salmonid Habitat Restoration and Fish Passage
Wetted Area for WY 2010 for Mar 15 Gate Closure

Prepared for DWR

Created By: SJB

Figure D46



Notes: TUFLOW model results showing wetted area (lower) and gate flows (upper)

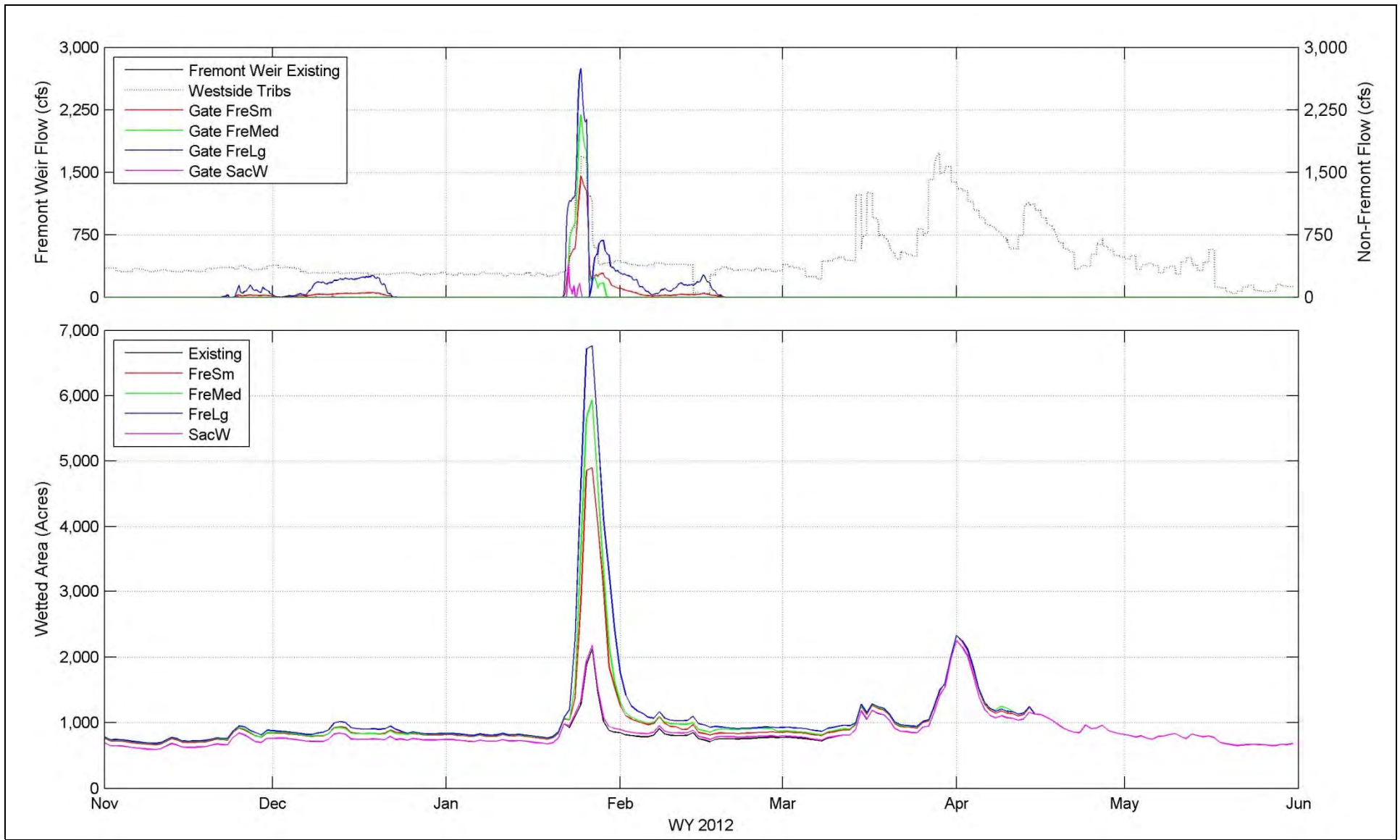


Yolo Bypass Salmonid Habitat Restoration and Fish Passage
Wetted Area for WY 2011 for Mar 15 Gate Closure

Prepared for DWR

Created By: SJB

Figure D47



Notes: TUFLOW model results showing wetted area (lower) and gate flows (upper)

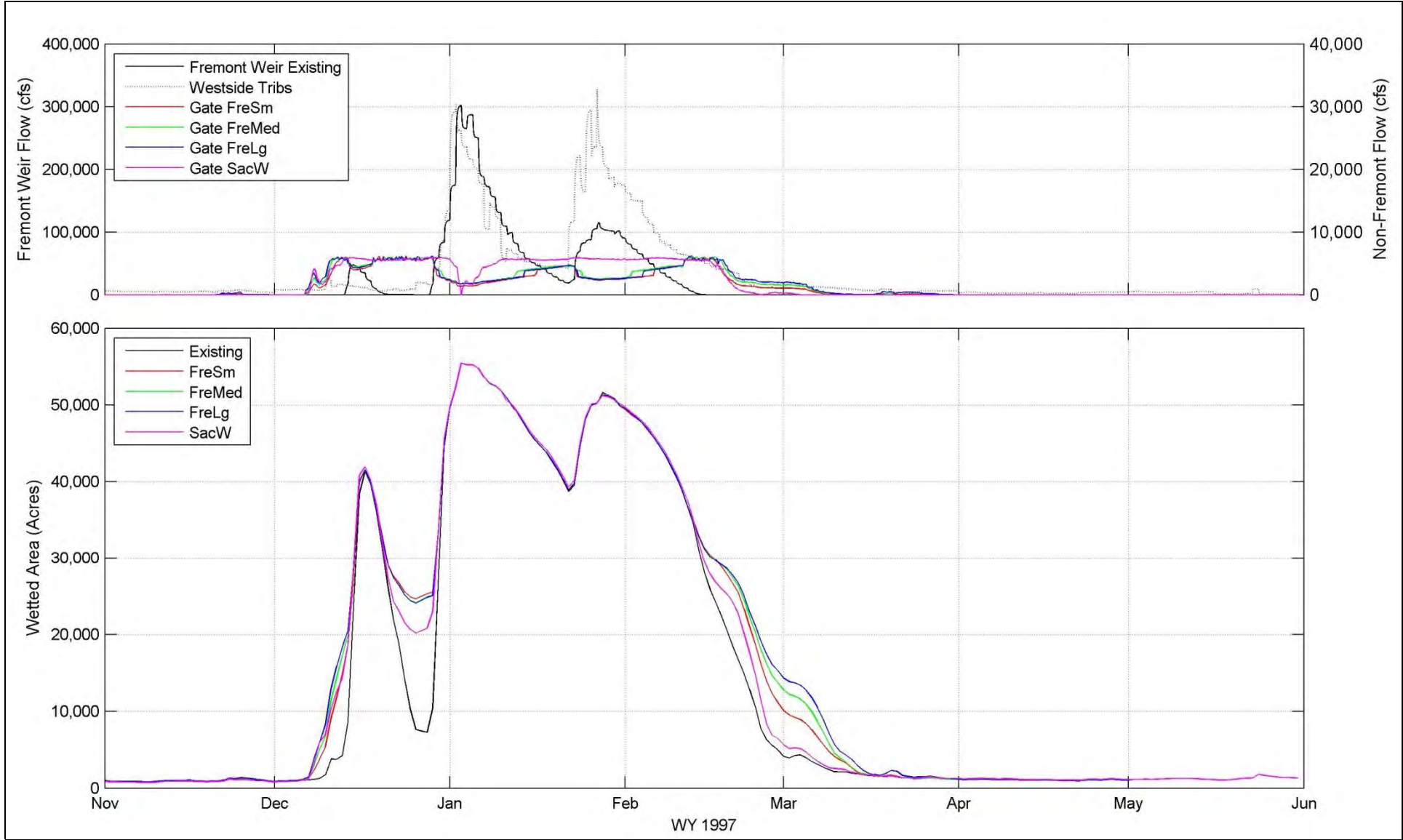


Yolo Bypass Salmonid Habitat Restoration and Fish Passage
Wetted Area for WY 2012 for Mar 15 Gate Closure

Prepared for DWR

Created By: SJB

Figure D48

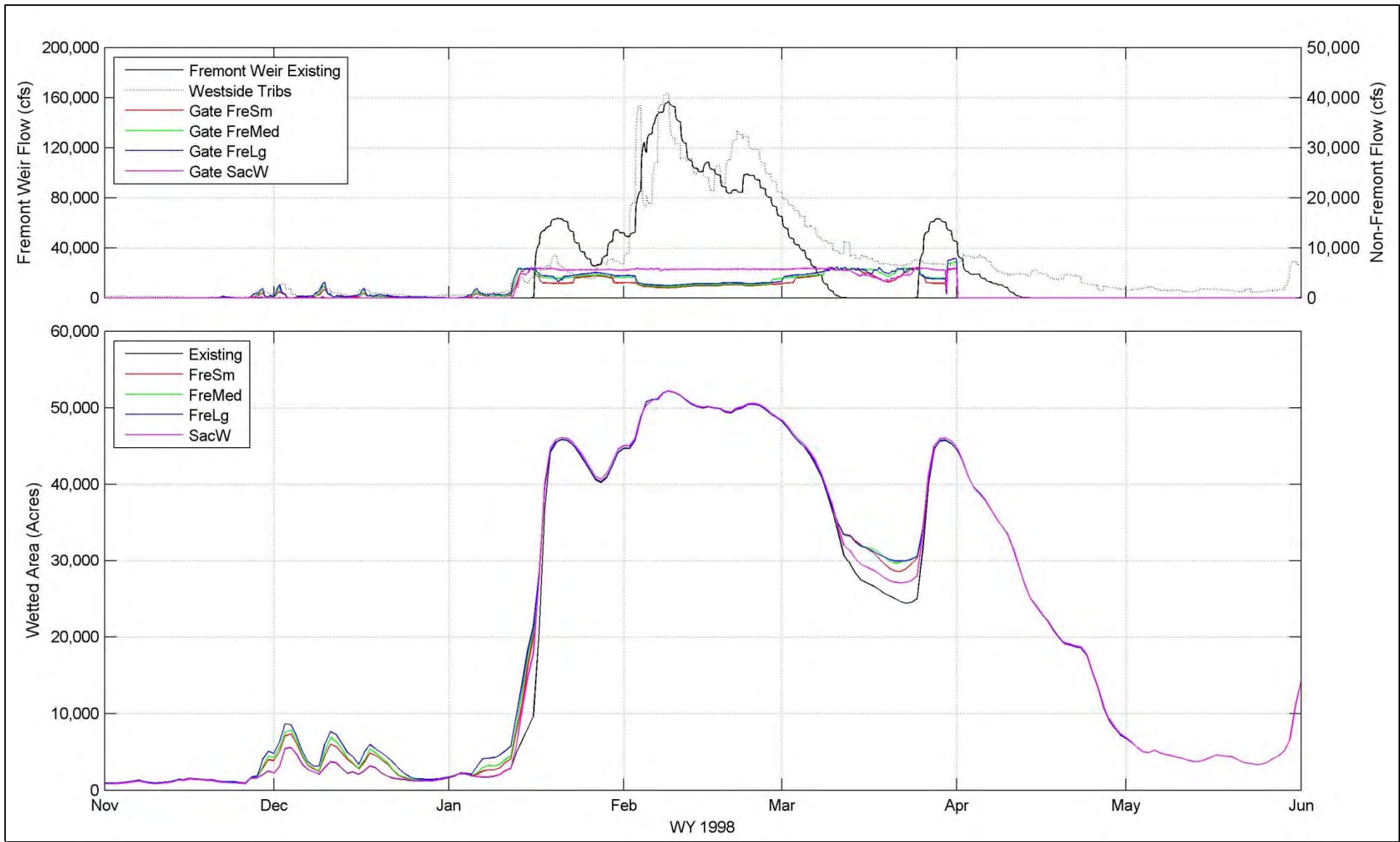


Notes: TUFLOW model results showing wetted area (lower) and gate flows (upper)



Yolo Bypass Salmonid Habitat Restoration and Fish Passage
Wetted Area for WY 1997 for Apr 1 Gate Closure

Prepared for DWR	Created By: SJB	Figure D49
------------------	-----------------	-------------------

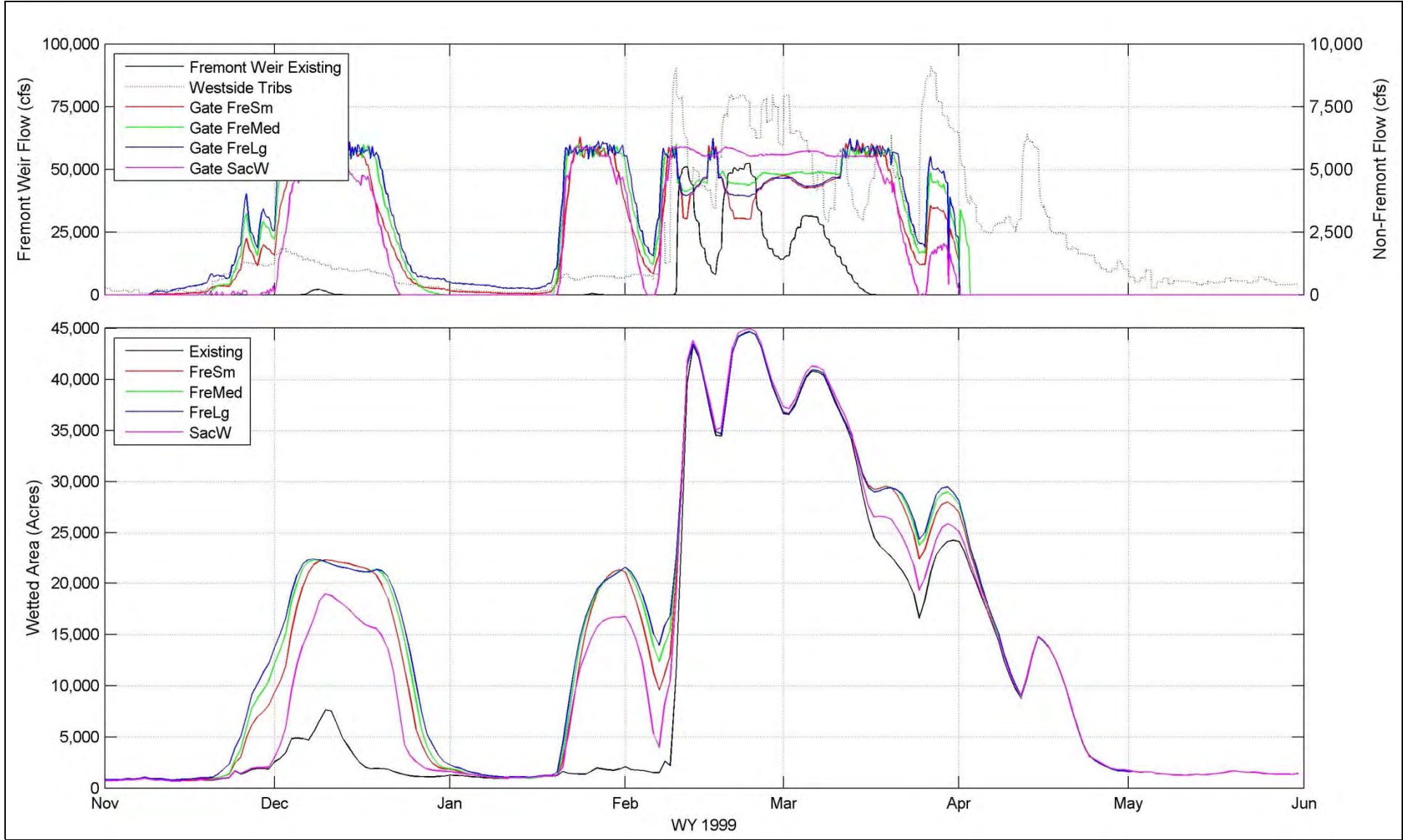


Notes: TUFLOW model results showing wetted area (lower) and gate flows (upper)



Yolo Bypass Salmonid Habitat Restoration and Fish Passage
Wetted Area for WY 1998 for Apr 1 Gate Closure

Prepared for DWR Created By: SJB **Figure D50**

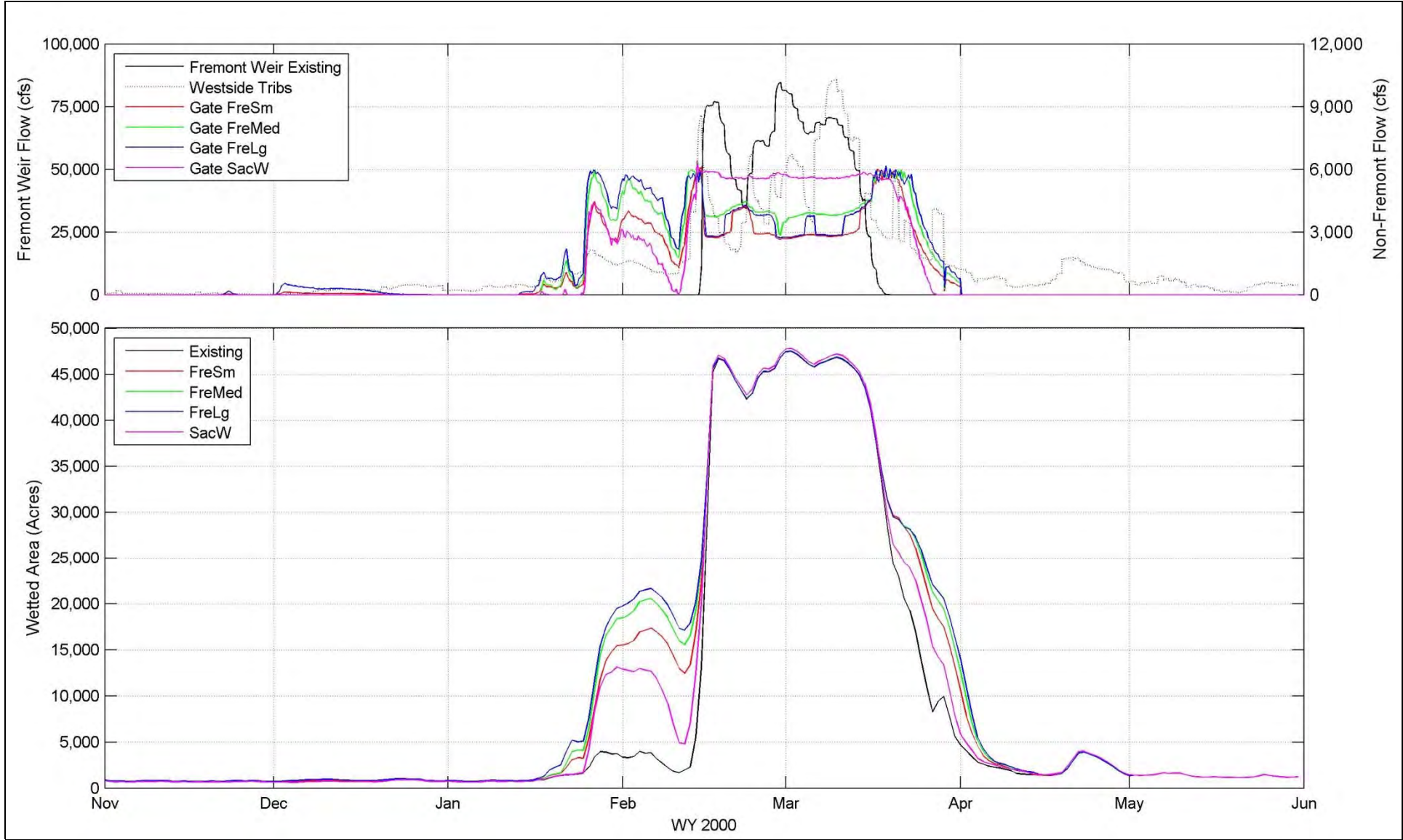


Notes: TUFLOW model results showing wetted area (lower) and gate flows (upper)



Yolo Bypass Salmonid Habitat Restoration and Fish Passage
Wetted Area for WY 1999 for Apr 1 Gate Closure

Prepared for DWR Created By: SJB **Figure D51**

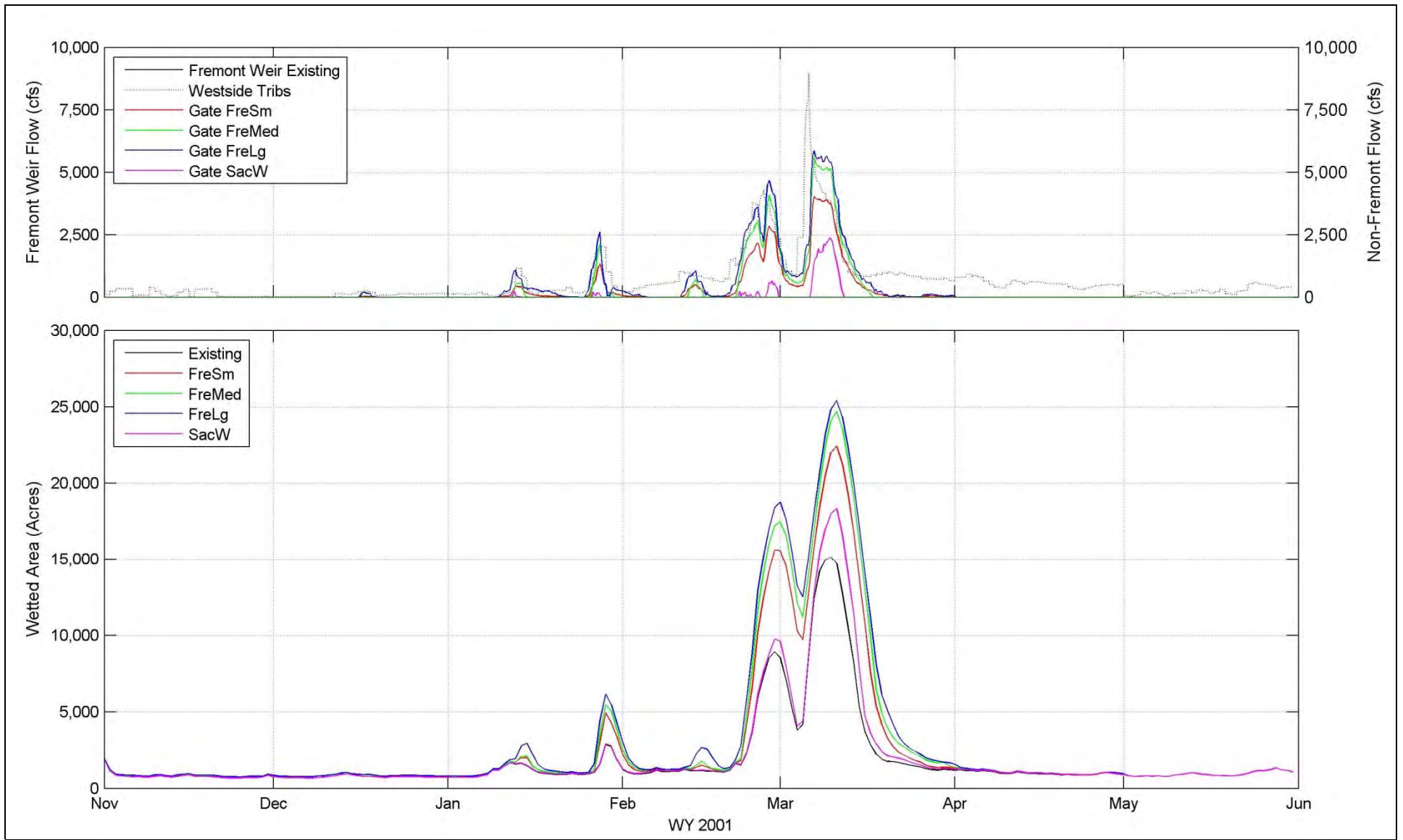


Notes: TUFLOW model results showing wetted area (lower) and gate flows (upper)



Yolo Bypass Salmonid Habitat Restoration and Fish Passage
Wetted Area for WY 2000 for Apr 1 Gate Closure

Prepared for DWR Created By: SJB **Figure D52**



Notes: TUFLOW model results showing wetted area (lower) and gate flows (upper)

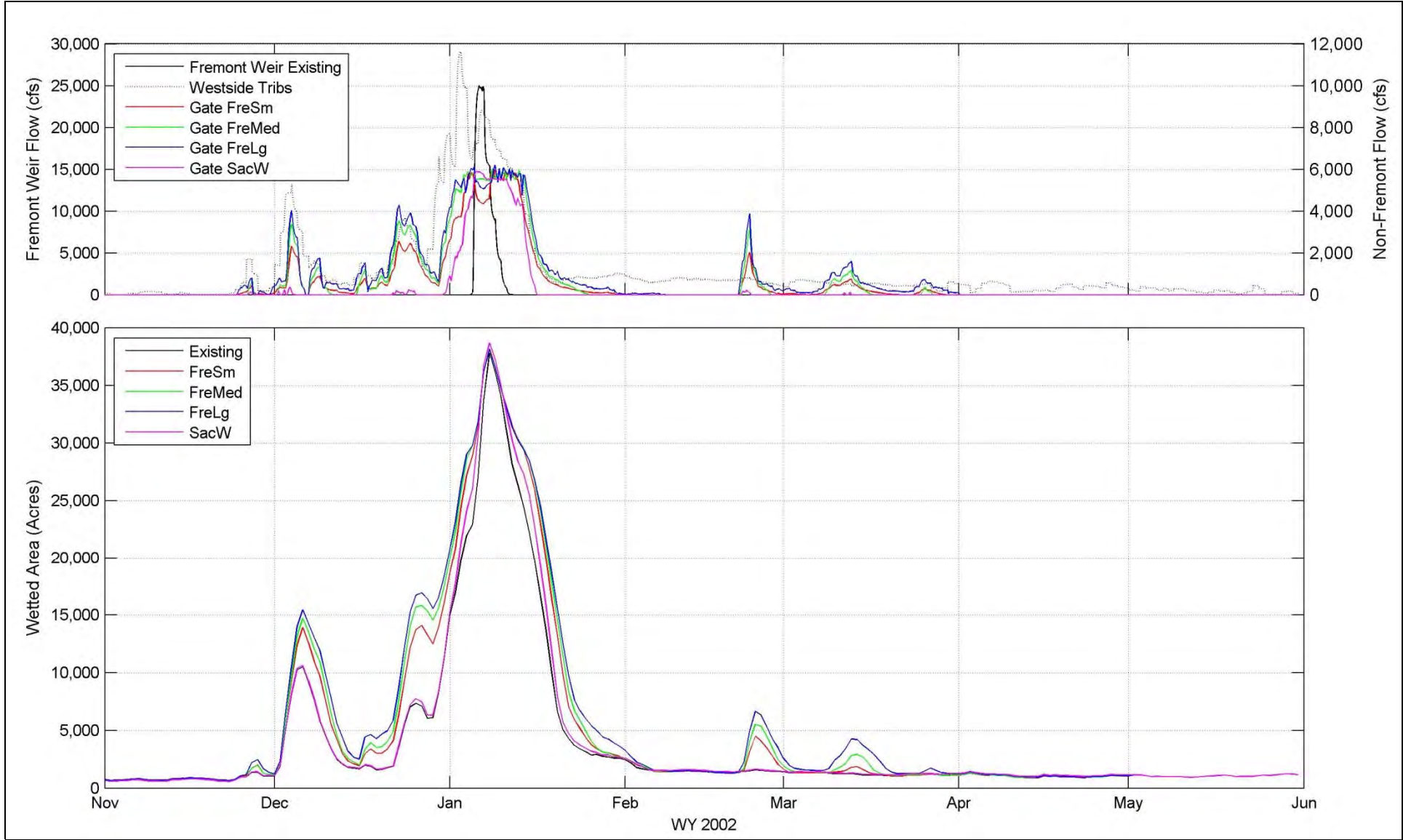


Yolo Bypass Salmonid Habitat Restoration and Fish Passage
Wetted Area for WY 2001 for Apr 1 Gate Closure

Prepared for DWR

Created By: SJB

Figure D53

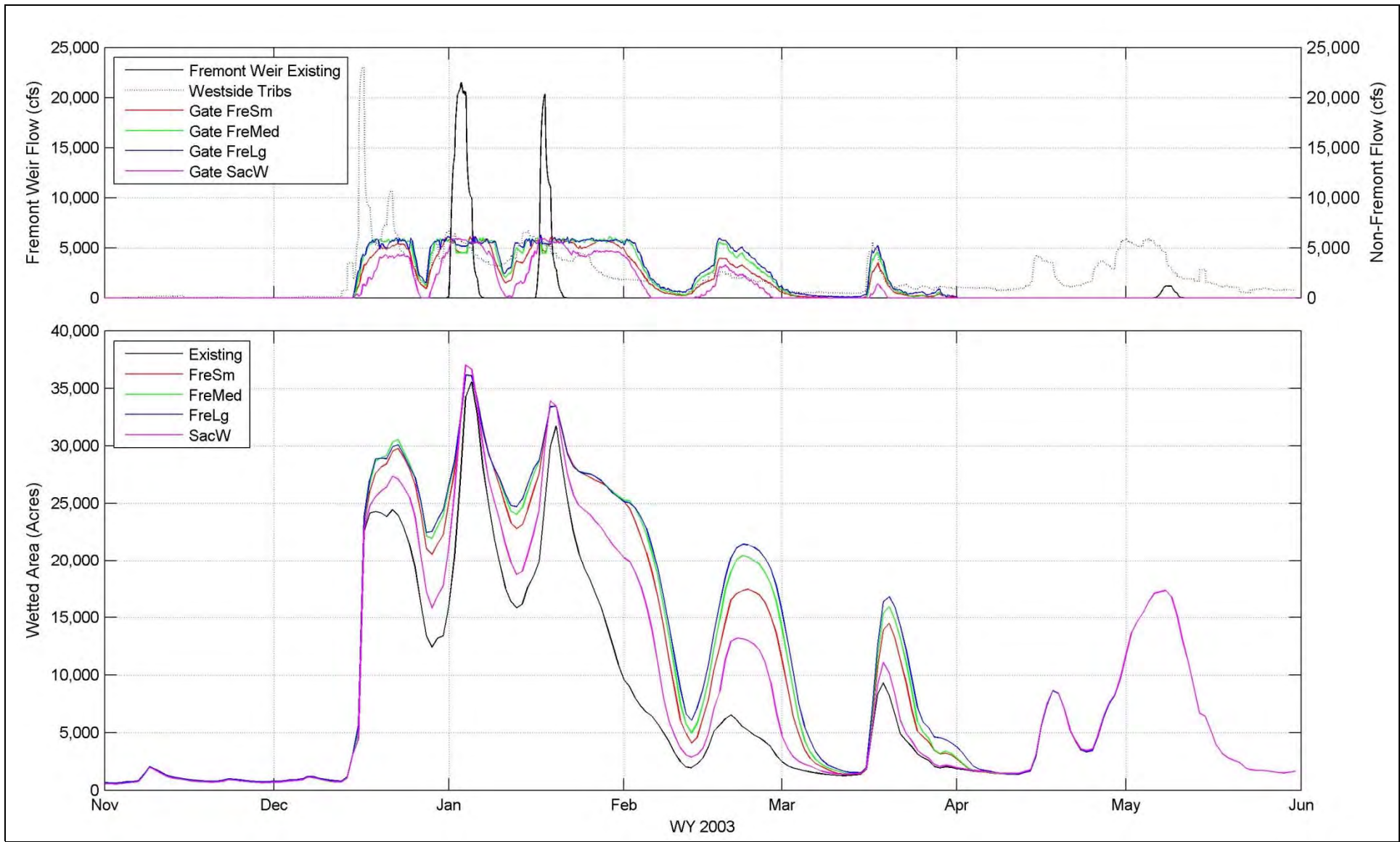


Notes: TUFLOW model results showing wetted area (lower) and gate flows (upper)



Yolo Bypass Salmonid Habitat Restoration and Fish Passage
Wetted Area for WY 2002 for Apr 1 Gate Closure

Prepared for DWR Created By: SJB **Figure D54**

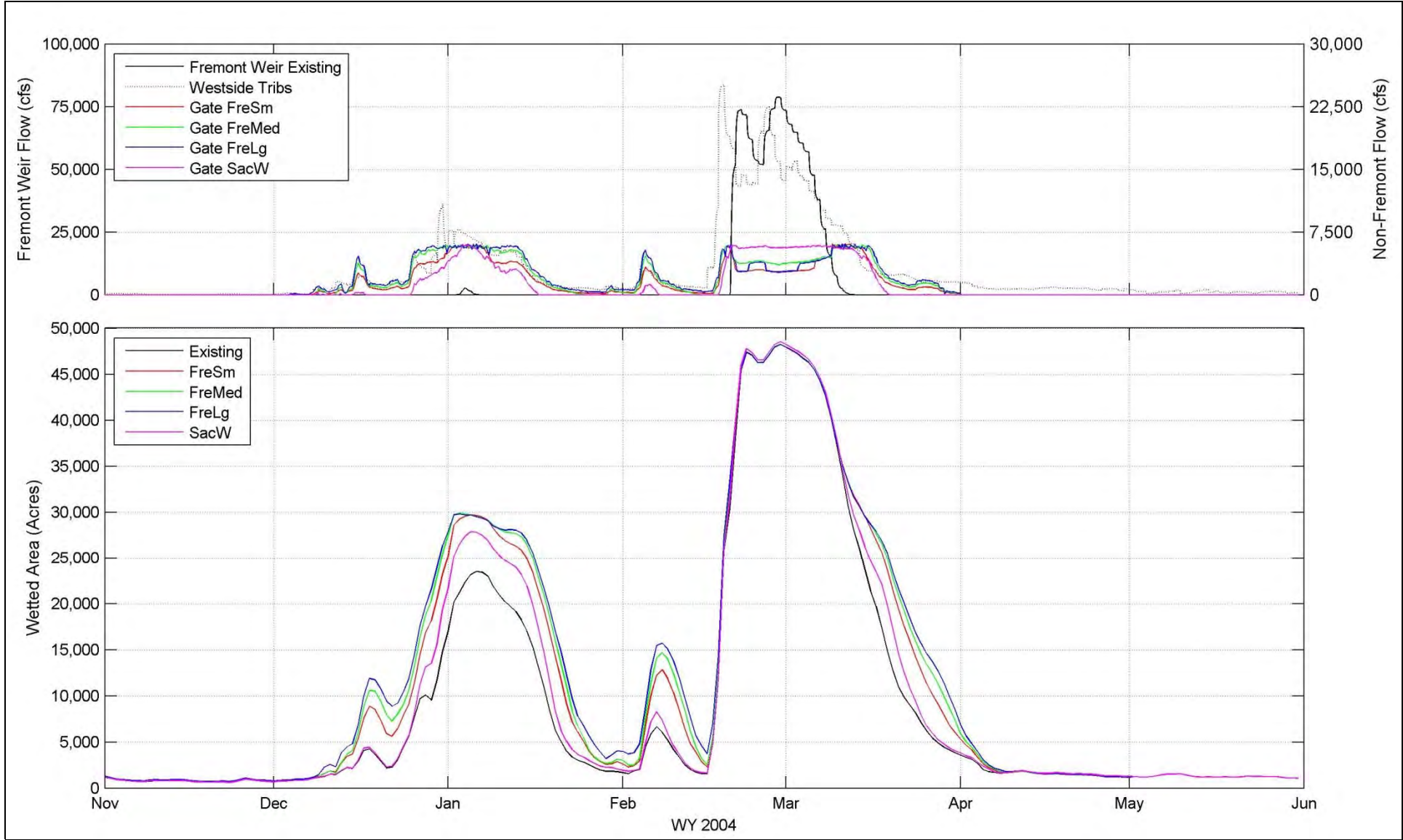


Notes: TUFLOW model results showing wetted area (lower) and gate flows (upper)



Yolo Bypass Salmonid Habitat Restoration and Fish Passage
Wetted Area for WY 2003 for Apr 1 Gate Closure

Prepared for DWR	Created By: SJB	Figure D55
------------------	-----------------	-------------------

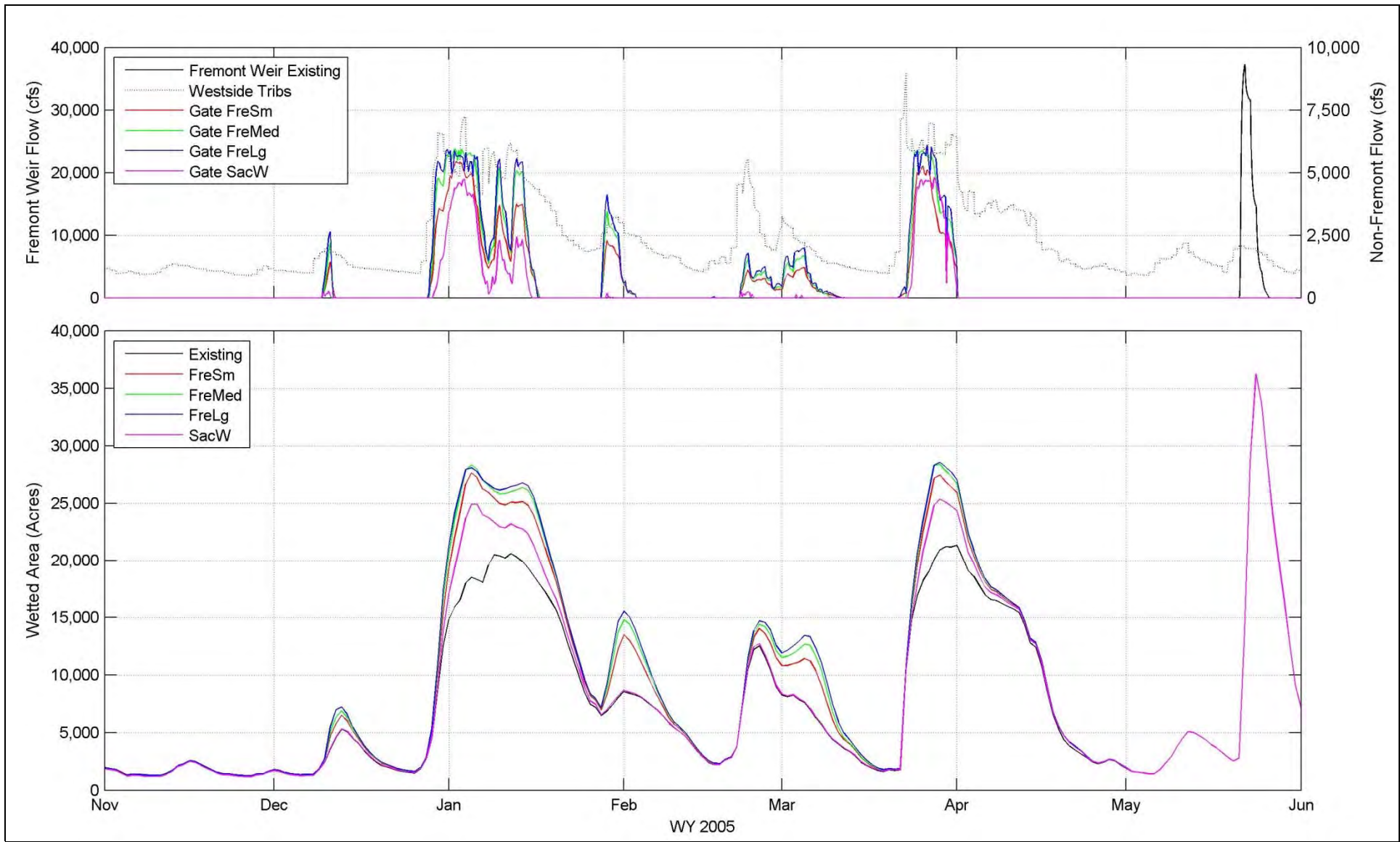


Notes: TUFLOW model results showing wetted area (lower) and gate flows (upper)



Yolo Bypass Salmonid Habitat Restoration and Fish Passage
Wetted Area for WY 2004 for Apr 1 Gate Closure

Prepared for DWR	Created By: SJB	Figure D56
------------------	-----------------	-------------------

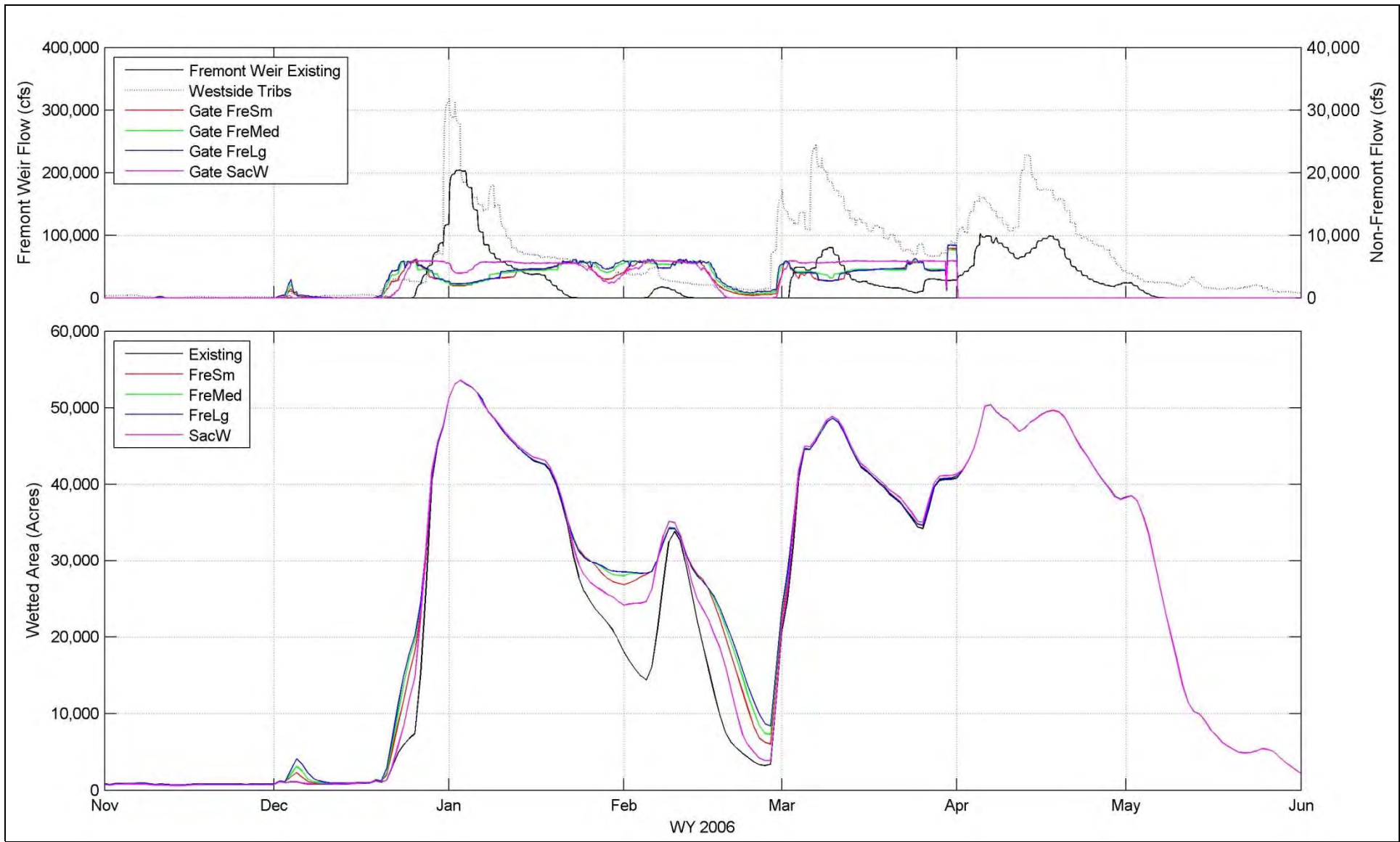


Notes: TUFLOW model results showing wetted area (lower) and gate flows (upper)



Yolo Bypass Salmonid Habitat Restoration and Fish Passage
Wetted Area for WY 2005 for Apr 1 Gate Closure

Prepared for DWR Created By: SJB **Figure D57**

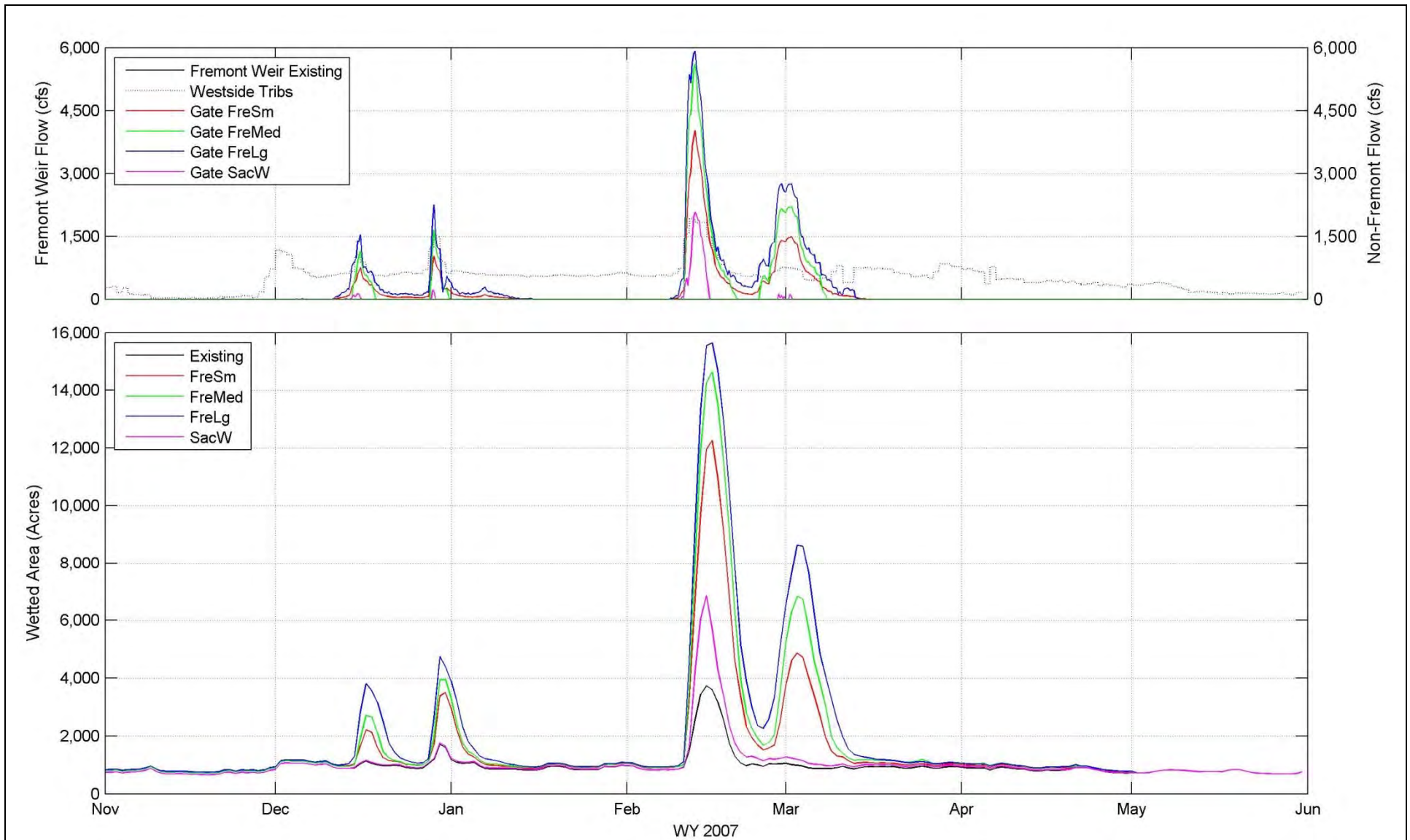


Notes: TUFLOW model results showing wetted area (lower) and gate flows (upper)



Yolo Bypass Salmonid Habitat Restoration and Fish Passage
Wetted Area for WY 2006 for Apr 1 Gate Closure

Prepared for DWR Created By: SJB **Figure D58**



Notes: TUFLOW model results showing wetted area (lower) and gate flows (upper)

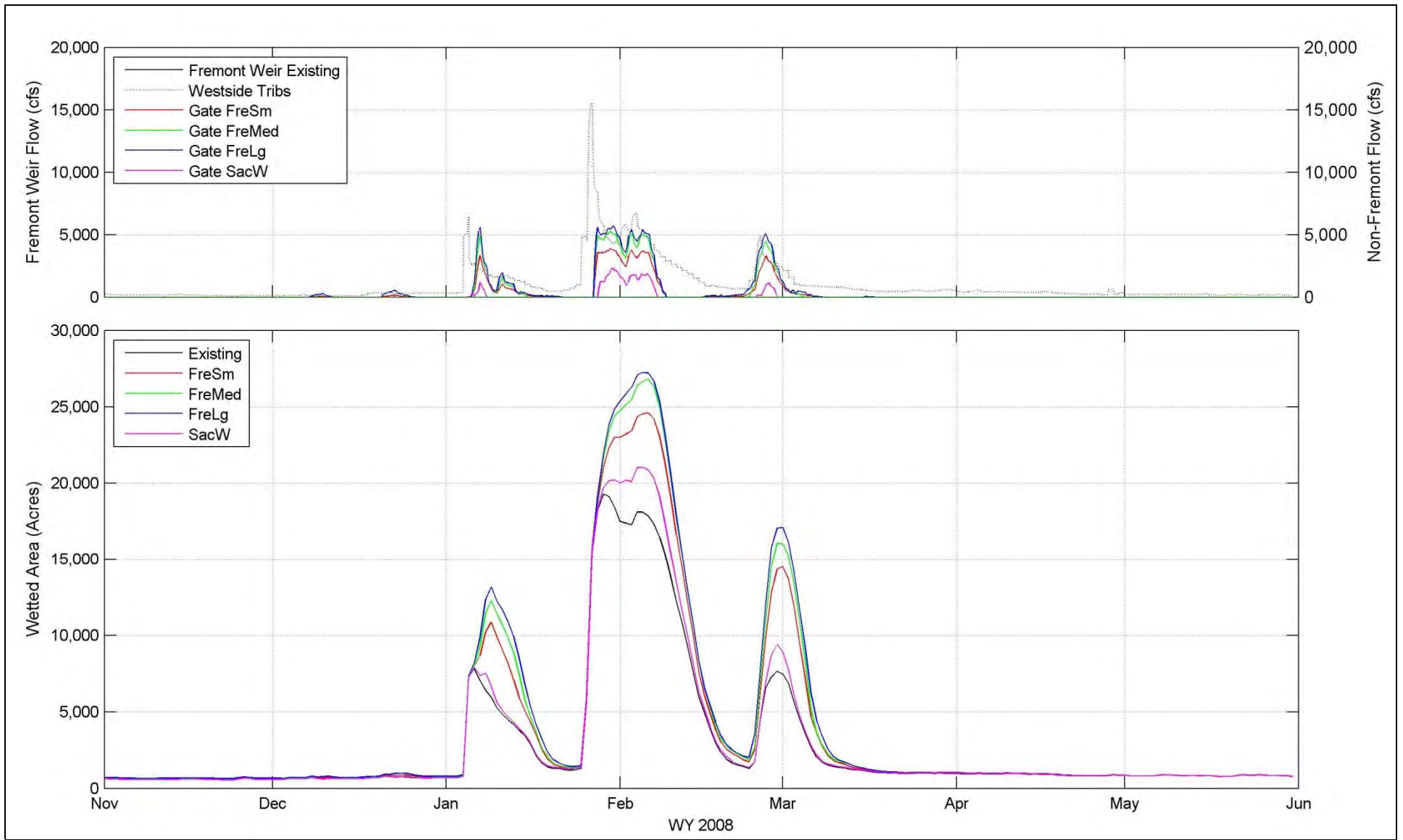


Yolo Bypass Salmonid Habitat Restoration and Fish Passage
Wetted Area for WY 2007 for Apr 1 Gate Closure

Prepared for DWR

Created By: SJB

Figure D59

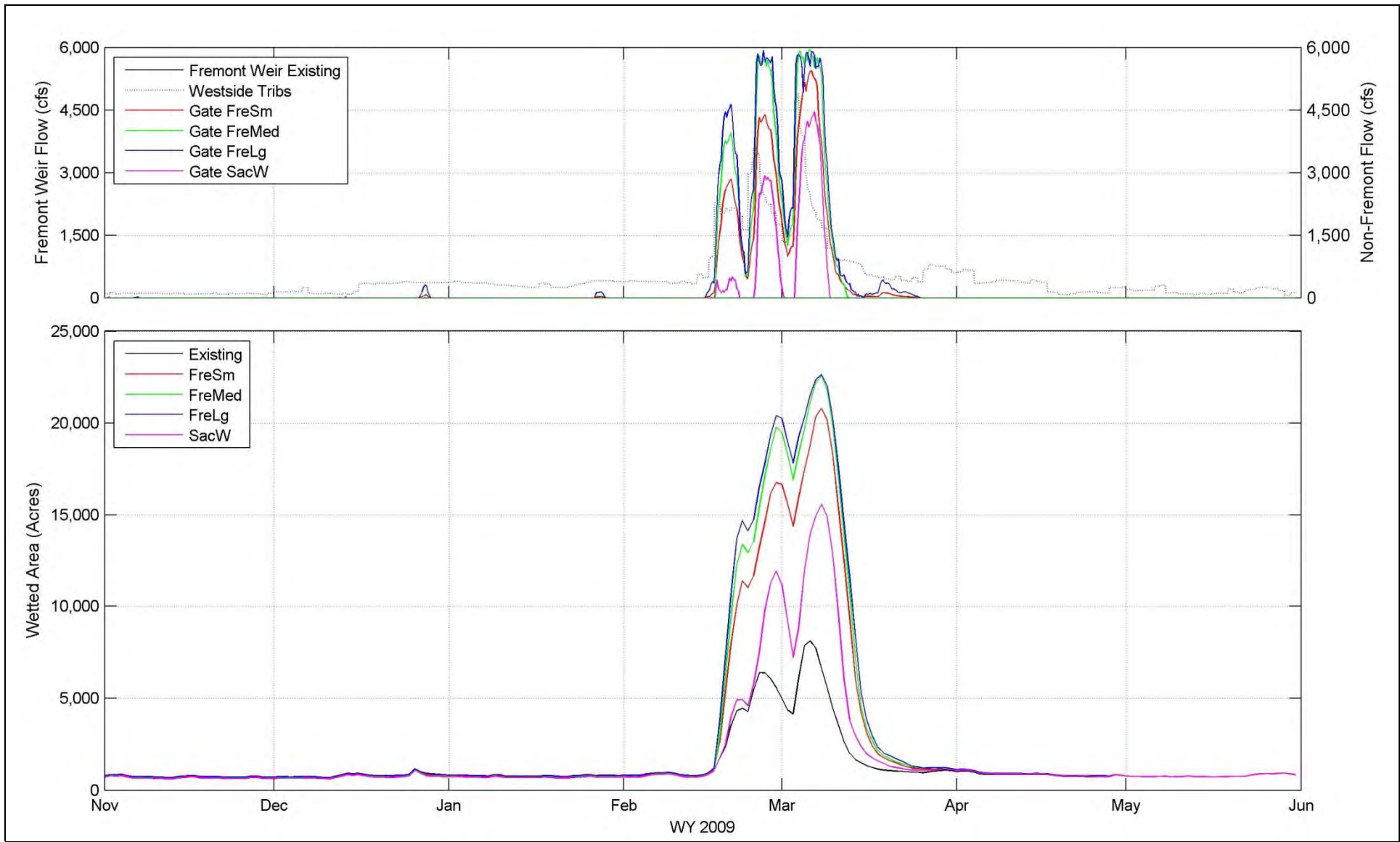


Notes: TUFLOW model results showing wetted area (lower) and gate flows (upper)



Yolo Bypass Salmonid Habitat Restoration and Fish Passage
Wetted Area for WY 2008 for Apr 1 Gate Closure

Prepared for DWR Created By: SJB **Figure D60**

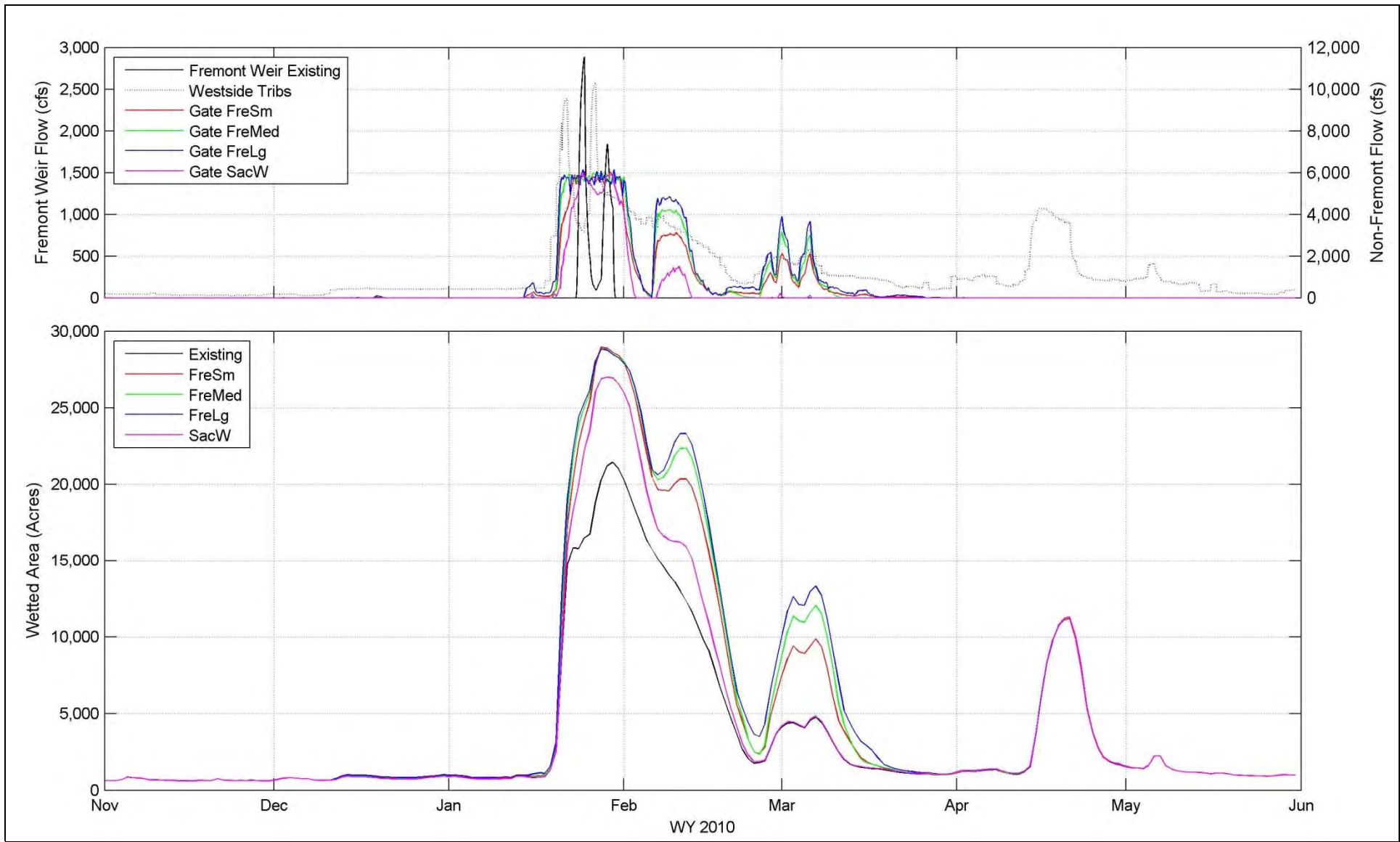


Notes: TUFLOW model results showing wetted area (lower) and gate flows (upper)



Yolo Bypass Salmonid Habitat Restoration and Fish Passage
Wetted Area for WY 2009 for Apr 1 Gate Closure

Prepared for DWR Created By: SJB **Figure D61**



Notes: TUFLOW model results showing wetted area (lower) and gate flows (upper)



Yolo Bypass Salmonid Habitat Restoration and Fish Passage
Wetted Area for WY 2010 for Apr 1 Gate Closure

Prepared for DWR Created By: SJB **Figure D62**