










Appendix E
Habitat Impact Maps

-  Borrow and Stockpile Sites
-  Haul Routes
-  Dike Construction Zones
-  Dikes 1-3
-  Contractor/Construction Areas
-  Processing Plant Locations

Impacted Habitat Map

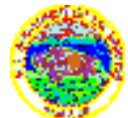
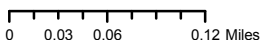
-  Chaparral
-  Oak/Pine Woodland
-  Riparian Woodland
-  Seasonal Wetland













Habitat Impact Map 1

Prepared by the US Fish and Wildlife Service, Sacramento Fish and Wildlife Office, Flood and Waterway Planning Branch; February 27, 2007

This map is for illustrative purposes only. The US Fish and Wildlife Service shall not be held liable for improper or incorrect use of the data described and/or contained herein.

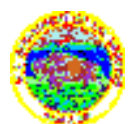
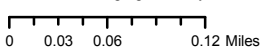












-  Borrow and Stockpile Sites
 -  Haul Routes
 -  Dike Construction Zones
 -  Dikes 1-3
 -  Contractor/Construction Areas
 -  Processing Plant Locations
- Impacted Habitat Map**
-  Chaparral
 -  Oak/Pine Woodland
 -  Riparian Woodland
 -  Seasonal Wetland



Habitat Impact Map 2

Prepared by the US Fish and Wildlife Service, Sacramento Fish and Wildlife Office, Flood and Waterway Planning Branch; February 27, 2007
 This map is for illustrative purposes only. The US Fish and Wildlife Service shall not be held liable for improper or incorrect use of the data described and/or contained herein.




-  Borrow and Stockpile Sites
 -  Haul Routes
 -  Dike Construction Zones
 -  Dikes 1-3
 -  Contractor/Construction Areas
 -  Processing Plant Locations
- Impacted Habitat Map**
-  Chaparral
 -  Oak/Pine Woodland
 -  Riparian Woodland
 -  Seasonal Wetland



Habitat Impact Map 3

Prepared by the US Fish and Wildlife Service, Sacramento Fish and Wildlife Office, Flood and Waterway Planning Branch; February 27, 2007
 This map is for illustrative purposes only. The US Fish and Wildlife Service shall not be held liable for improper or incorrect use of the data described and/or contained herein.

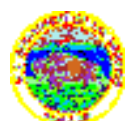
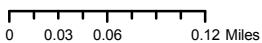
0 0.03 0.06 0.12 Miles











Habitat Impact Map 4

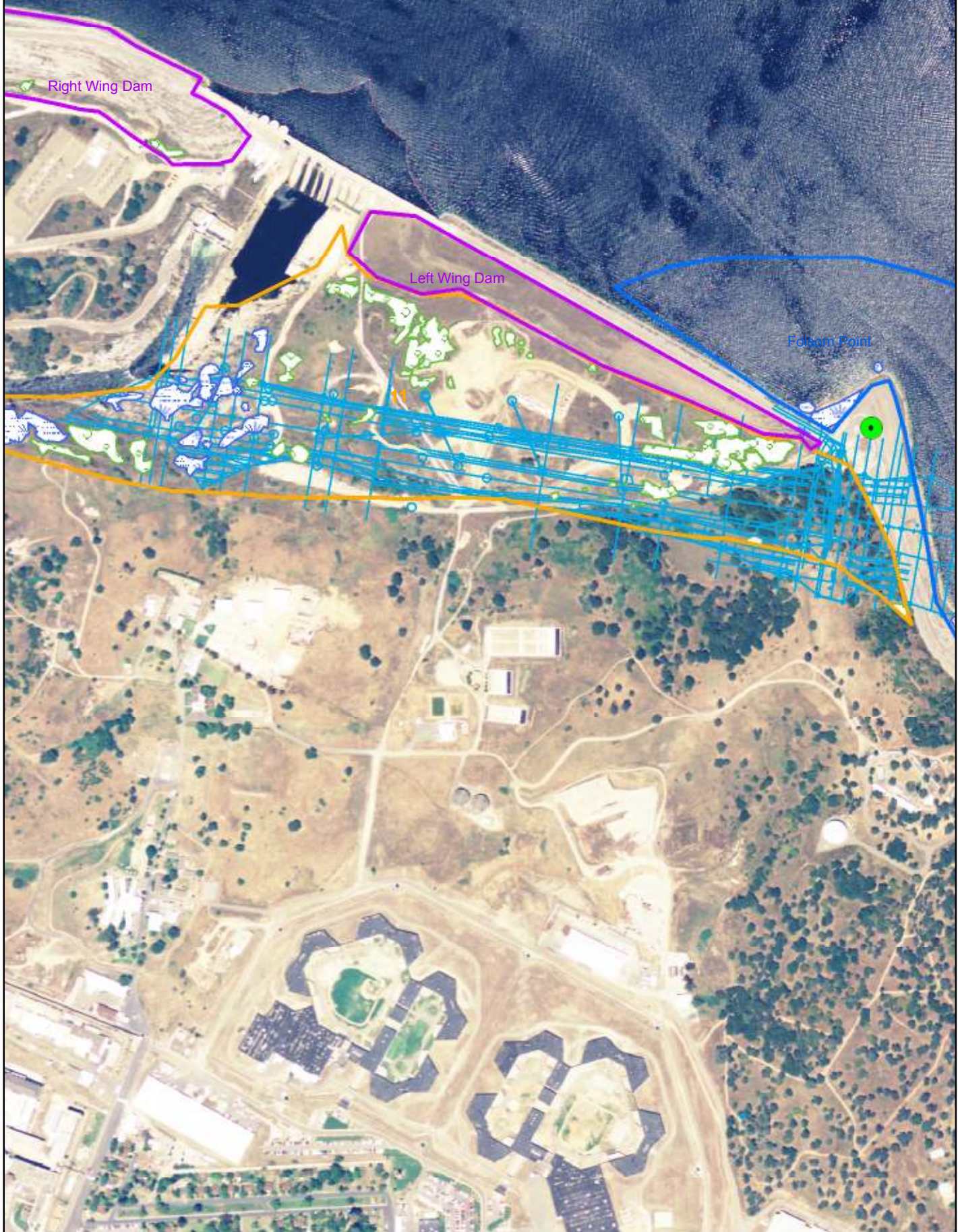
Prepared by the US Fish and Wildlife Service, Sacramento Fish and Wildlife Office, Flood and Waterway Planning Branch; February 27, 2007
 This map is for illustrative purposes only. The US Fish and Wildlife Service shall not be held liable for improper or incorrect use of the data described and/or contained herein.



-  Borrow and Stockpile Sites
-  Haul Routes
-  Dike Construction Zones
-  Dikes 1-3
-  Contractor/Construction Areas
-  Processing Plant Locations

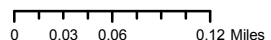
Impacted Habitat Map

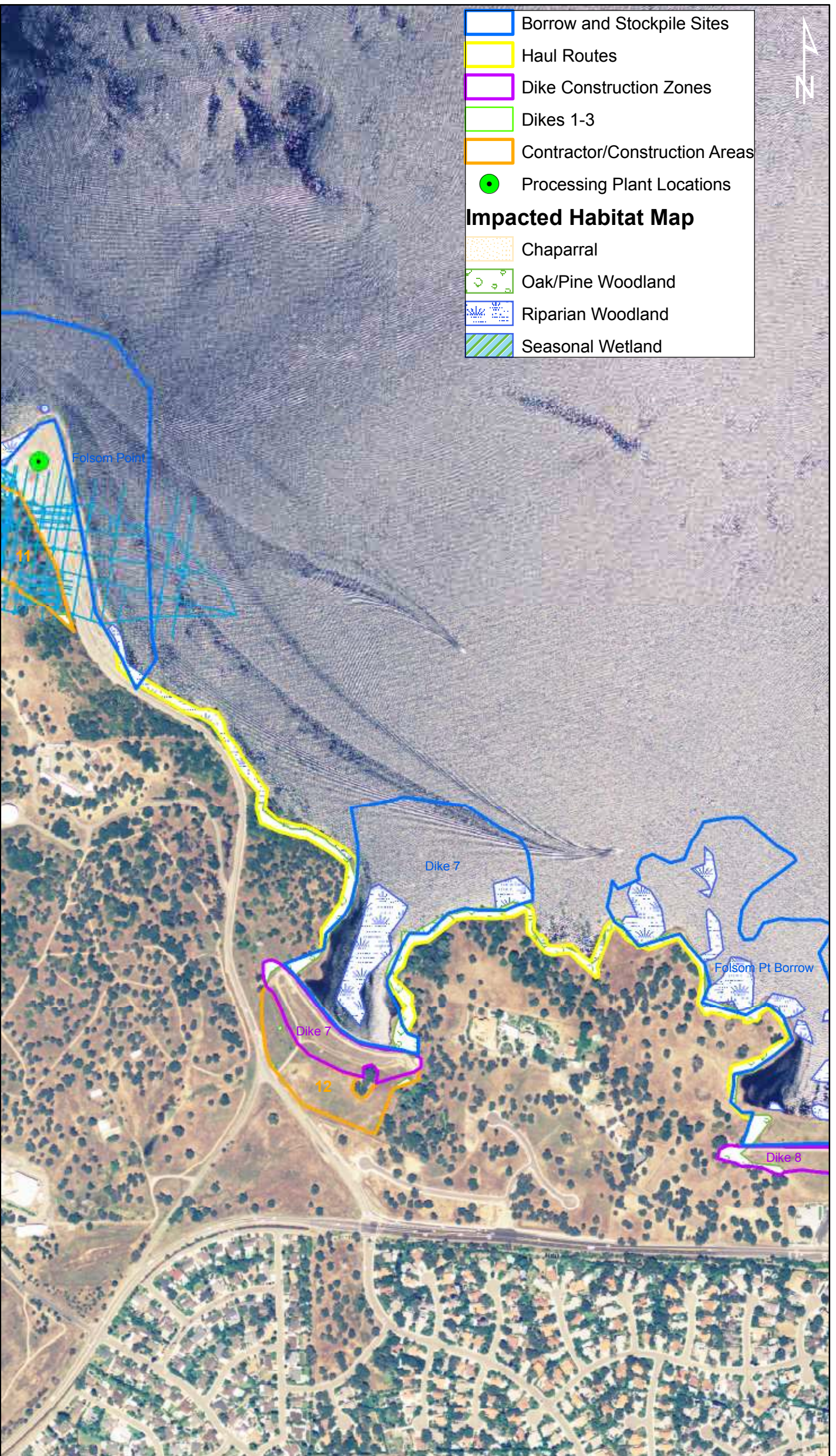
-  Chaparral
-  Oak/Pine Woodland
-  Riparian Woodland
-  Seasonal Wetland



Habitat Impact Map 5

Prepared by the US Fish and Wildlife Service, Sacramento Fish and Wildlife Office, Flood and Waterway Planning Branch; February 27, 2007
 This map is for illustrative purposes only. The US Fish and Wildlife Service shall not be held liable for improper or incorrect use of the data described and/or contained herein.



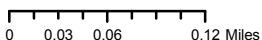


- Borrow and Stockpile Sites
 - Haul Routes
 - Dike Construction Zones
 - Dikes 1-3
 - Contractor/Construction Areas
 - Processing Plant Locations
- Impacted Habitat Map**
- Chaparral
 - Oak/Pine Woodland
 - Riparian Woodland
 - Seasonal Wetland

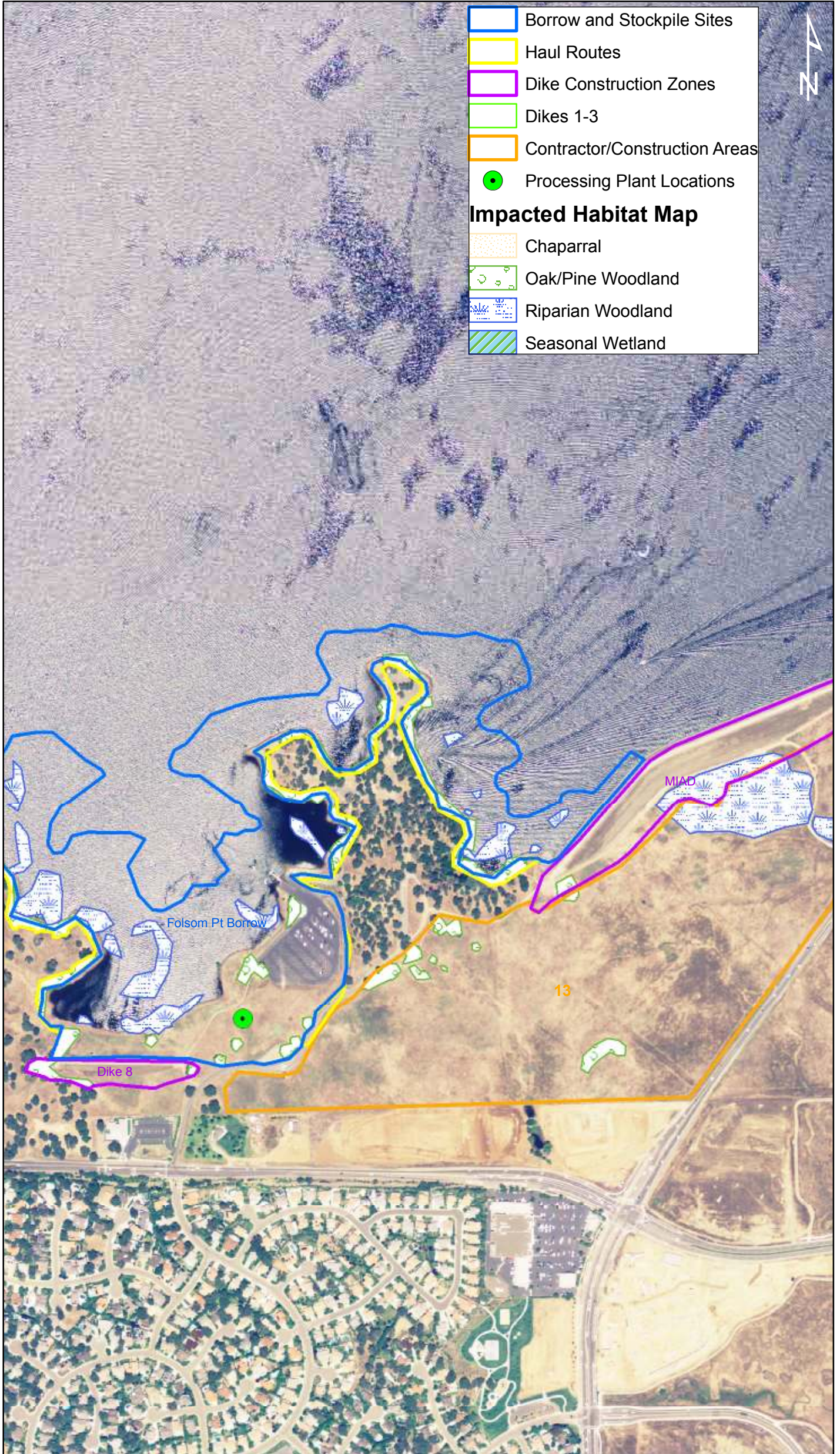


Habitat Impact Map 6

Prepared by the US Fish and Wildlife Service, Sacramento Fish and Wildlife Office, Flood and Waterway Planning Branch; February 27, 2007
 This map is for illustrative purposes only. The US Fish and Wildlife Service shall not be held liable for improper or incorrect use of the data described and/or contained herein.

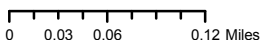


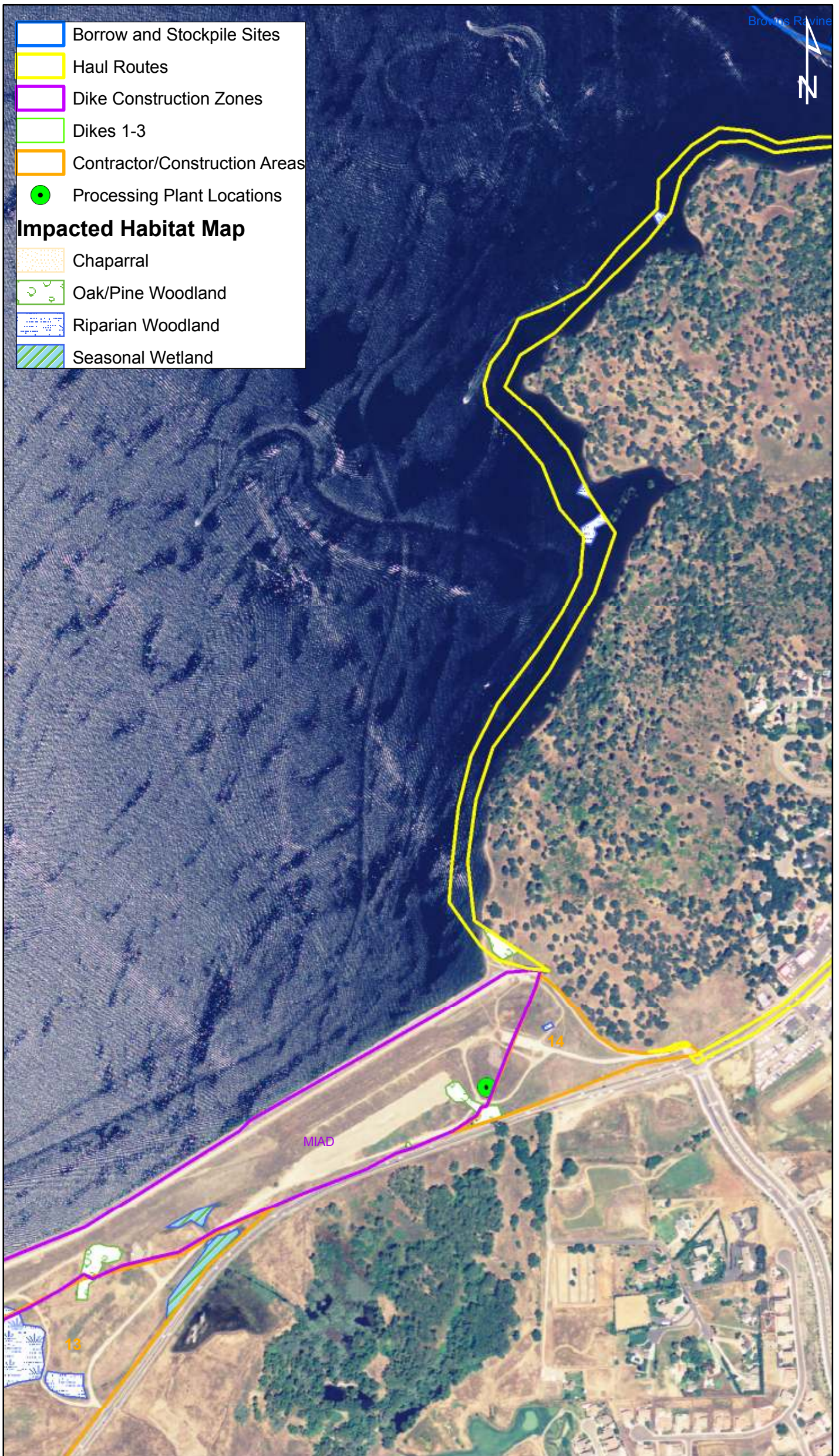
- Borrow and Stockpile Sites
 - Haul Routes
 - Dike Construction Zones
 - Dikes 1-3
 - Contractor/Construction Areas
 - Processing Plant Locations
- Impacted Habitat Map**
- Chaparral
 - Oak/Pine Woodland
 - Riparian Woodland
 - Seasonal Wetland



Habitat Impact Map 7

Prepared by the US Fish and Wildlife Service, Sacramento Fish and Wildlife Office, Flood and Waterway Planning Branch; February 27, 2007
 This map is for illustrative purposes only. The US Fish and Wildlife Service shall not be held liable for improper or incorrect use of the data described and/or contained herein.

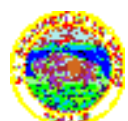










Habitat Impact Map 8

Prepared by the US Fish and Wildlife Service, Sacramento Fish and Wildlife Office, Flood and Waterway Planning Branch; February 27, 2007
 This map is for illustrative purposes only. The US Fish and Wildlife Service shall not be held liable for improper or incorrect use of the data described and/or contained herein.

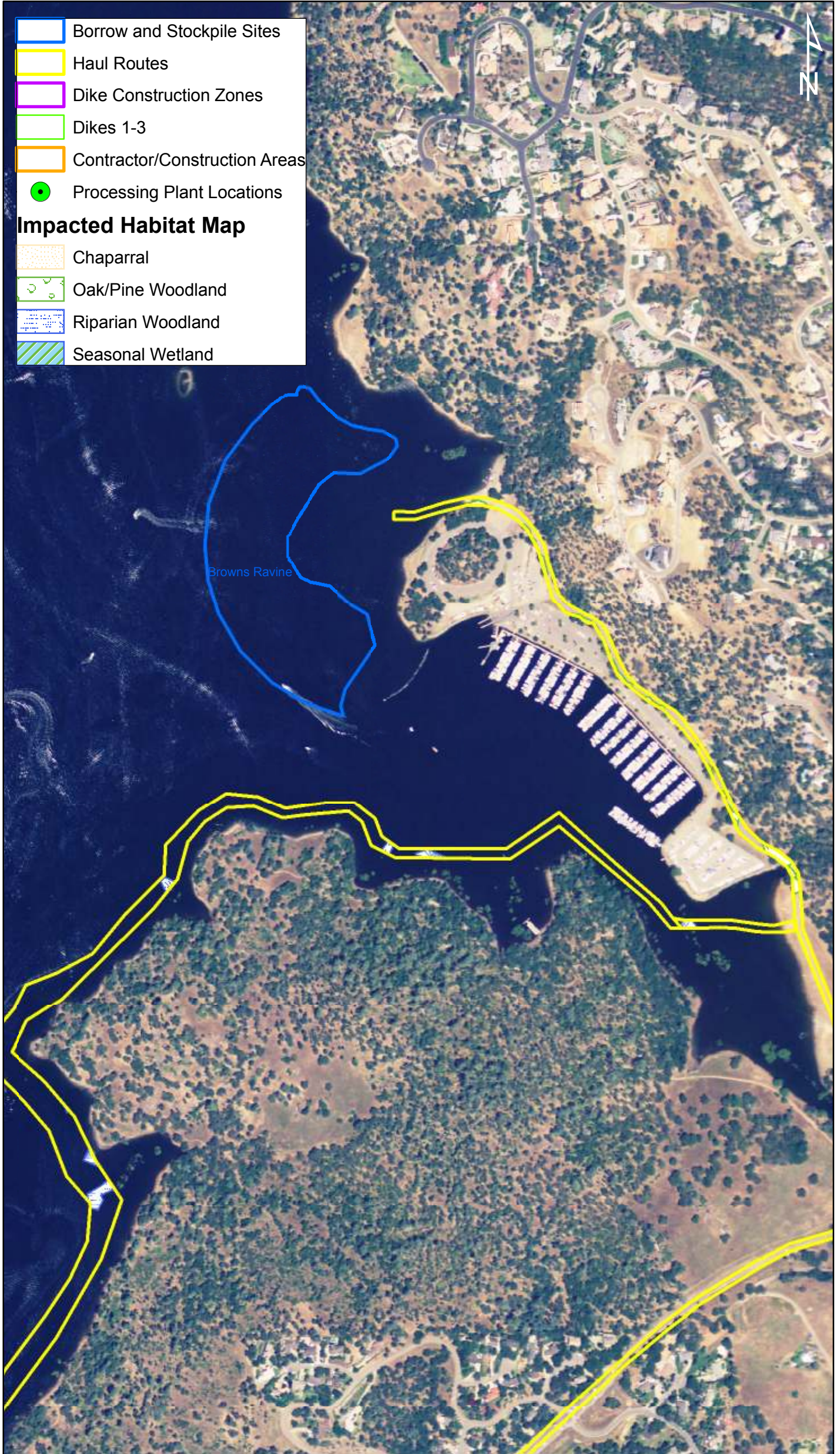
0 0.03 0.06 0.12 Miles



-  Borrow and Stockpile Sites
-  Haul Routes
-  Dike Construction Zones
-  Dikes 1-3
-  Contractor/Construction Areas
-  Processing Plant Locations

Impacted Habitat Map

-  Chaparral
-  Oak/Pine Woodland
-  Riparian Woodland
-  Seasonal Wetland



Habitat Impact Map 9

Prepared by the US Fish and Wildlife Service, Sacramento Fish and Wildlife Office, Flood and Waterway Planning Branch; February 27, 2007

This map is for illustrative purposes only. The US Fish and Wildlife Service shall not be held liable for improper or incorrect use of the data described and/or contained herein.

