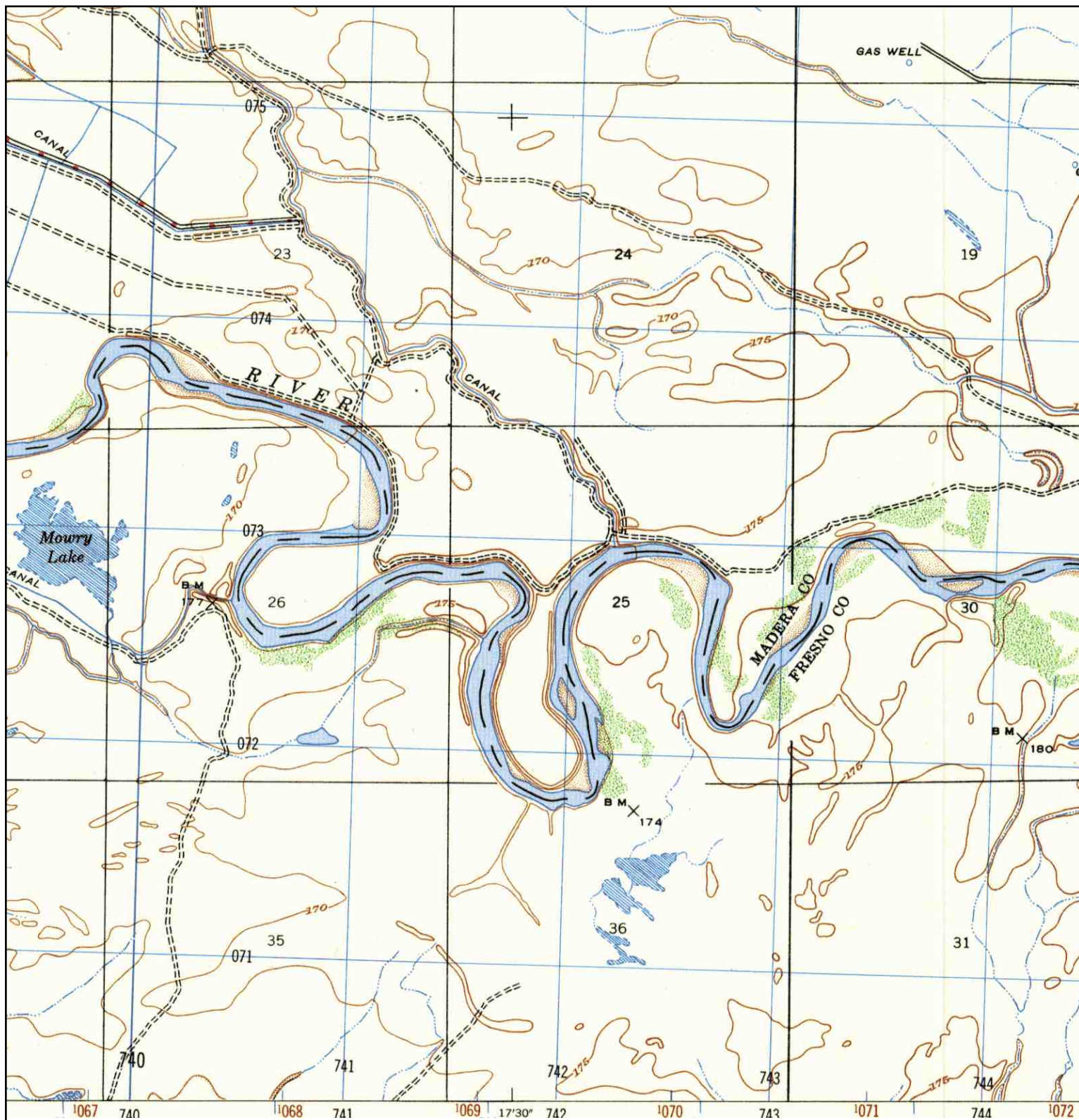
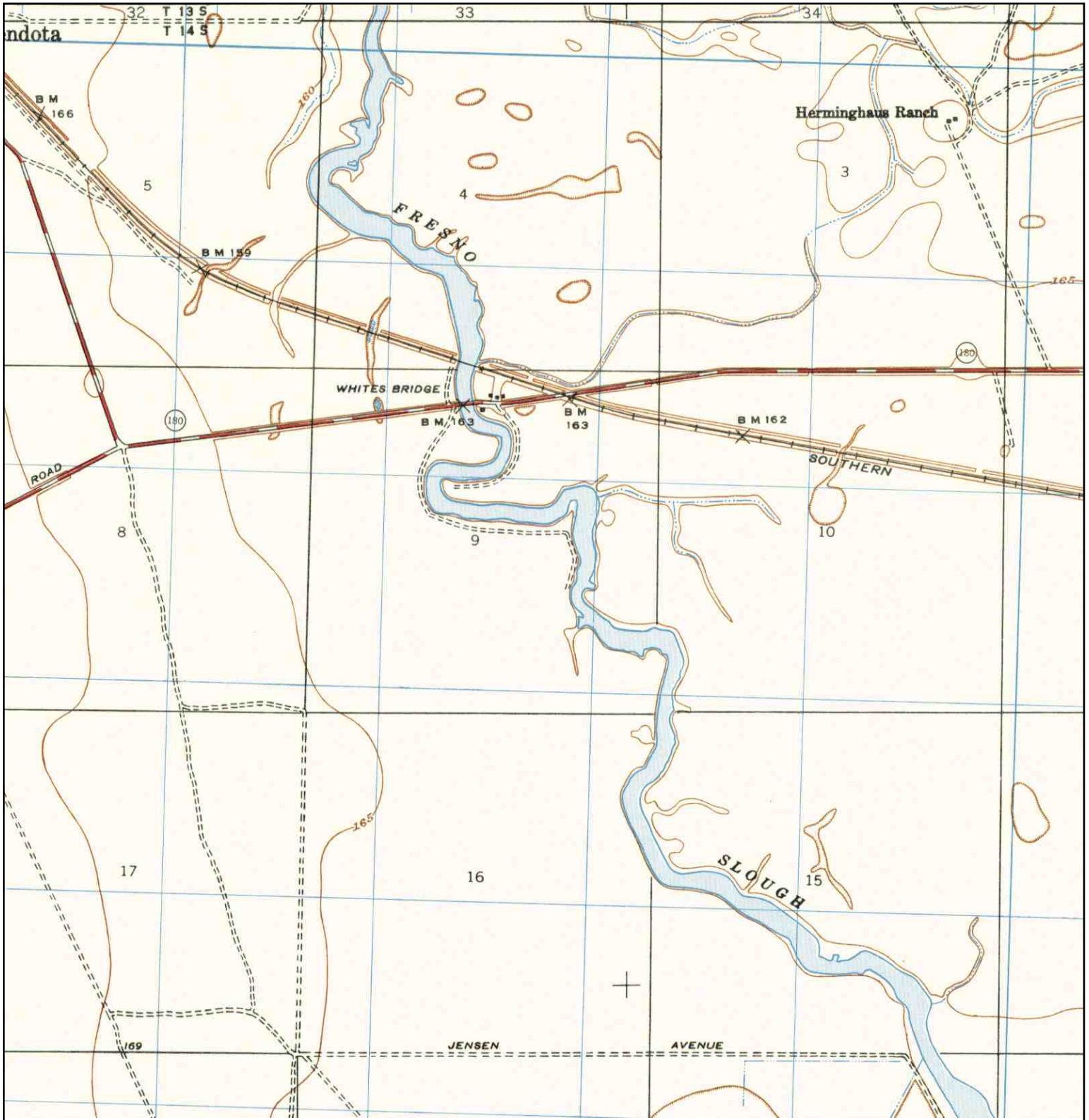


Historical Topographic Map



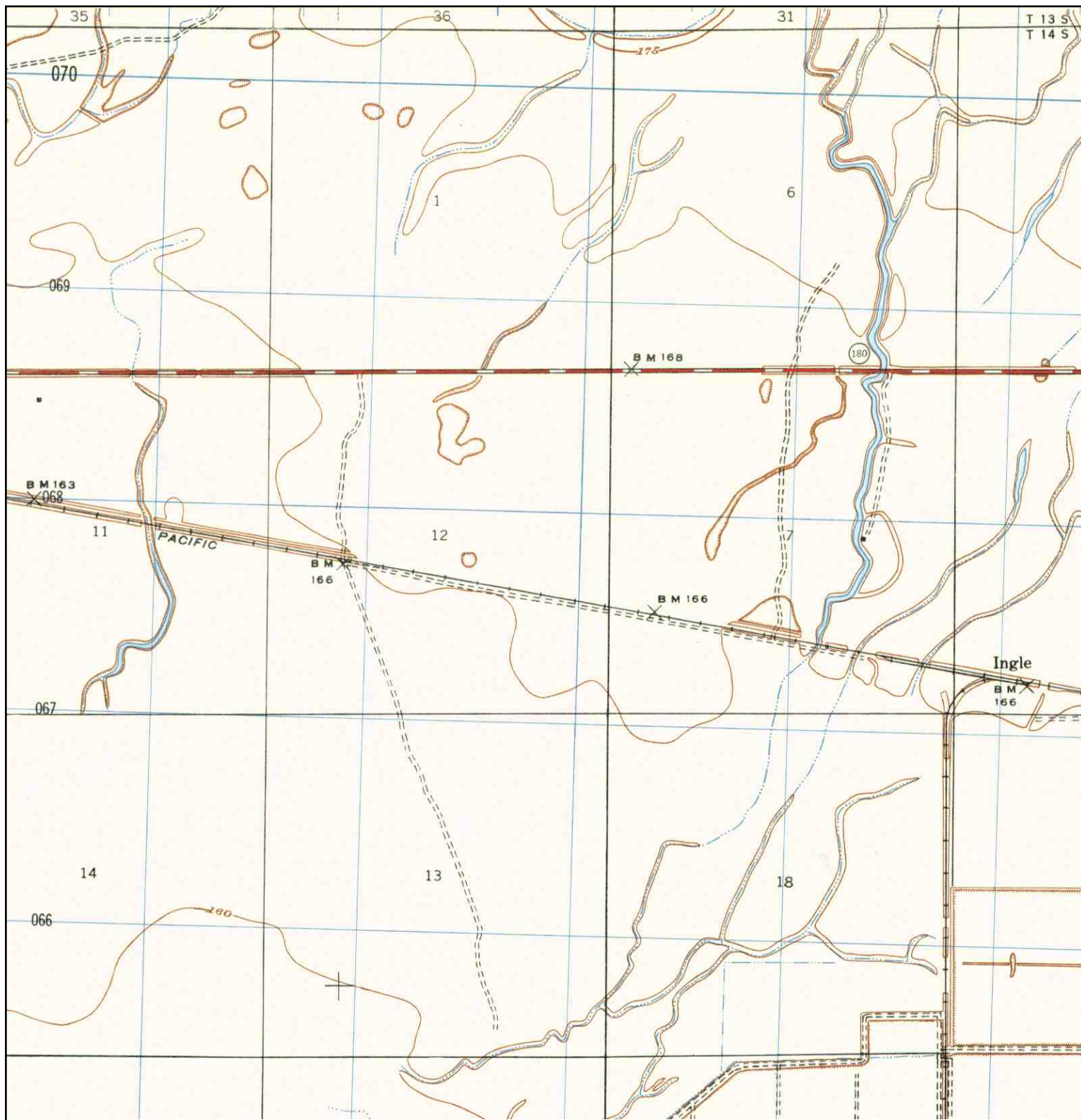
	TARGET QUAD	SITE NAME: San Joaquin River Restoration Project Alternatives	CLIENT: URS Corporation
	NAME: MENDOTA=MENDOTA DAM	ADDRESS: San Joaquin River Restoration Project Alternatives	CONTACT: Joe Morgan
	MAP YEAR: 1948	Mendota, CA 93640	INQUIRY#: 3196001.2
	SERIES: 7.5	LAT/LONG: 36.7737 / -120.3304	RESEARCH DATE: 10/31/2011
	SCALE: 1:25000		

Historical Topographic Map



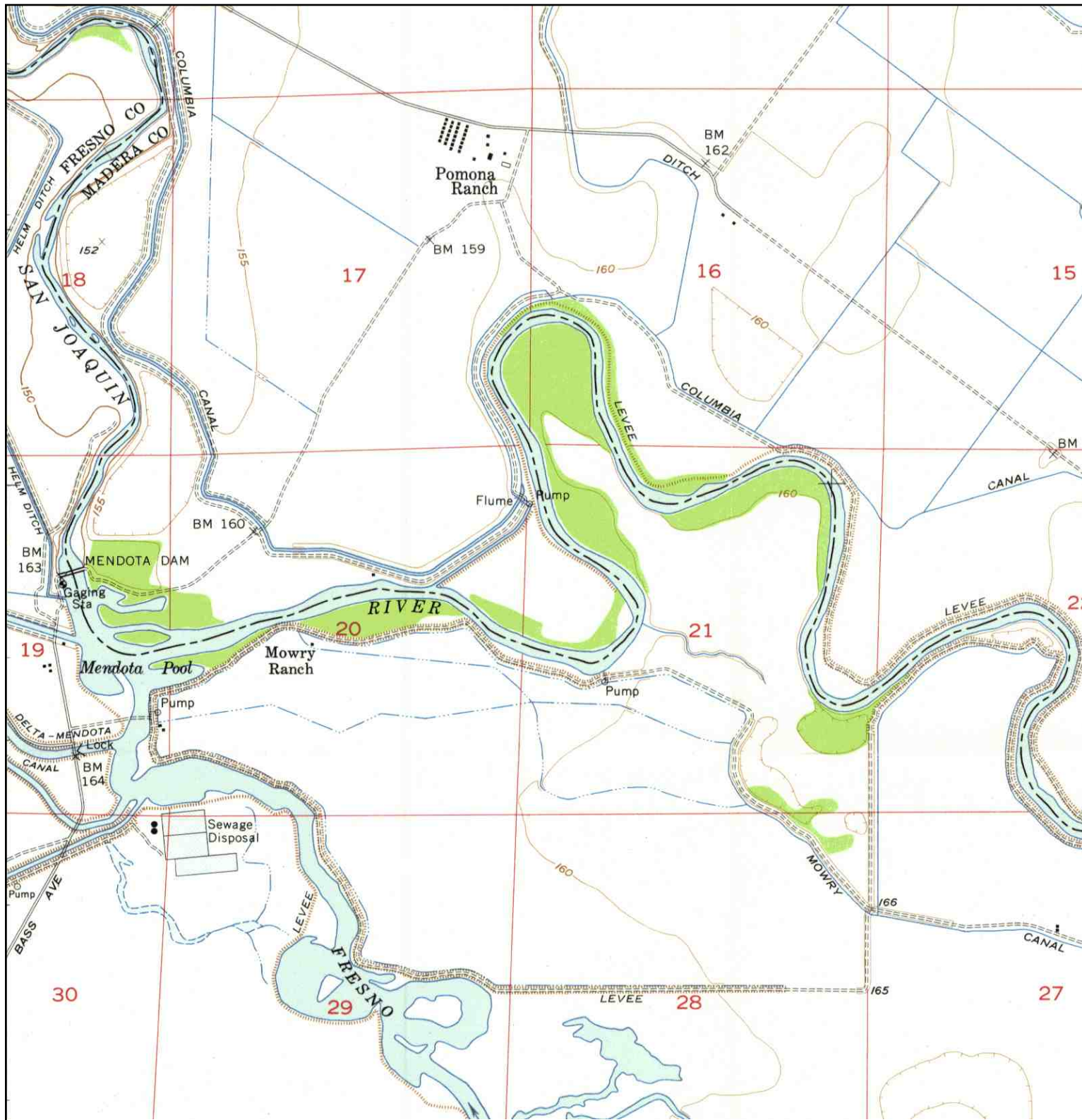
<p>N ↑</p>	<p>TARGET QUAD NAME: TRANQUILLITY MAP YEAR: 1948</p>	<p>SITE NAME: San Joaquin River Restoration Project Alternatives</p>	<p>CLIENT: URS Corporation</p>
	<p>SERIES: 7.5</p>	<p>ADDRESS: San Joaquin River Restoration Project Alternatives</p>	<p>CONTACT: Joe Morgan</p>
	<p>SCALE: 1:25000</p>	<p>LAT/LONG: 36.7737 / -120.3304</p>	<p>INQUIRY#: 3196001.2</p>
			<p>RESEARCH DATE: 10/31/2011</p>

Historical Topographic Map



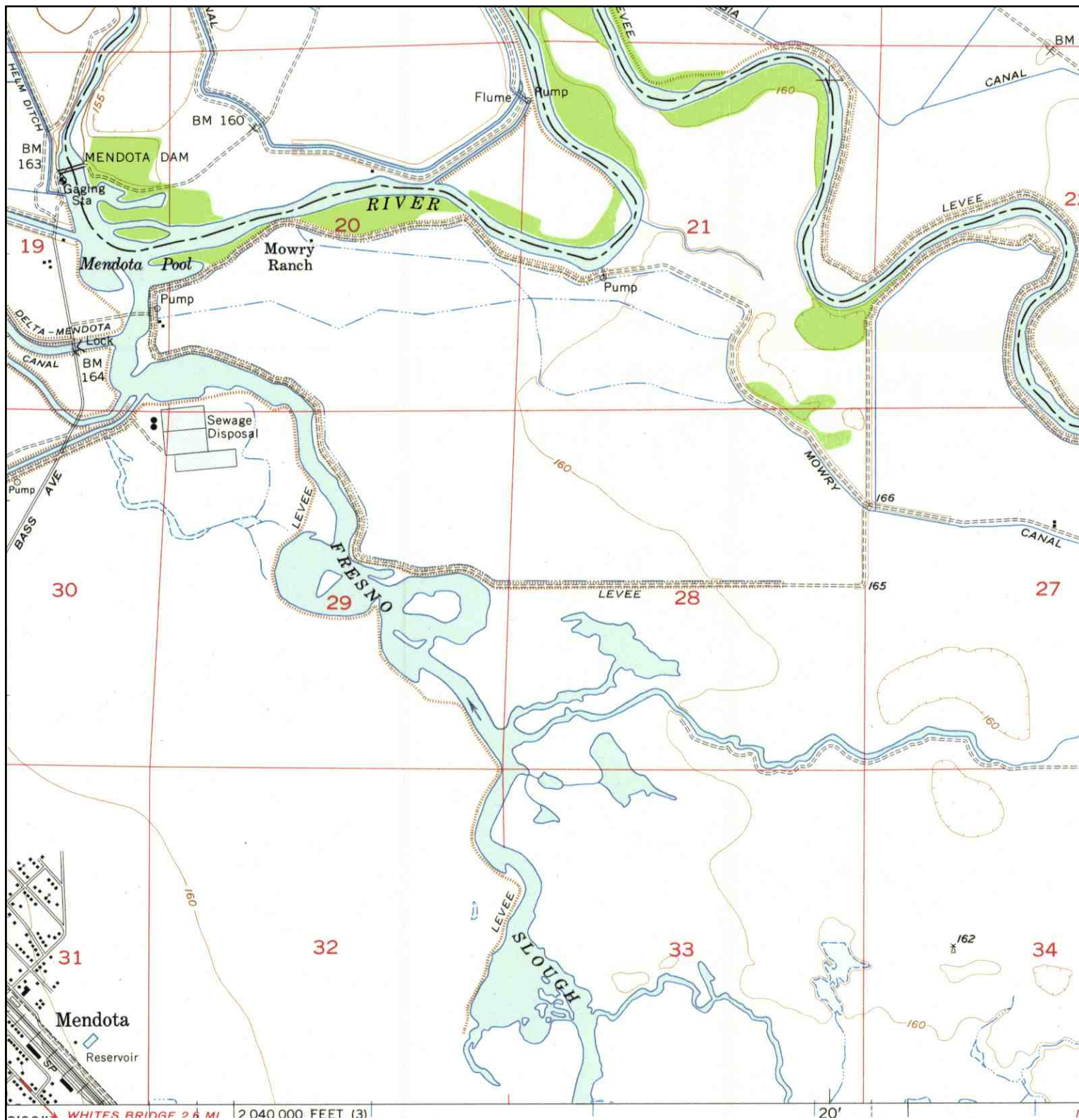
<p>N ↑</p>	<p>TARGET QUAD NAME: TRANQUILLITY MAP YEAR: 1948</p>	<p>SITE NAME: San Joaquin River Restoration Project Alternatives</p>	<p>CLIENT: URS Corporation</p>
	<p>SERIES: 7.5 SCALE: 1:25000</p>	<p>ADDRESS: San Joaquin River Restoration Project Alternatives Mendota, CA 93640</p>	<p>CONTACT: Joe Morgan INQUIRY#: 3196001.2 RESEARCH DATE: 10/31/2011</p>
		<p>LAT/LONG: 36.7737 / -120.3304</p>	

Historical Topographic Map



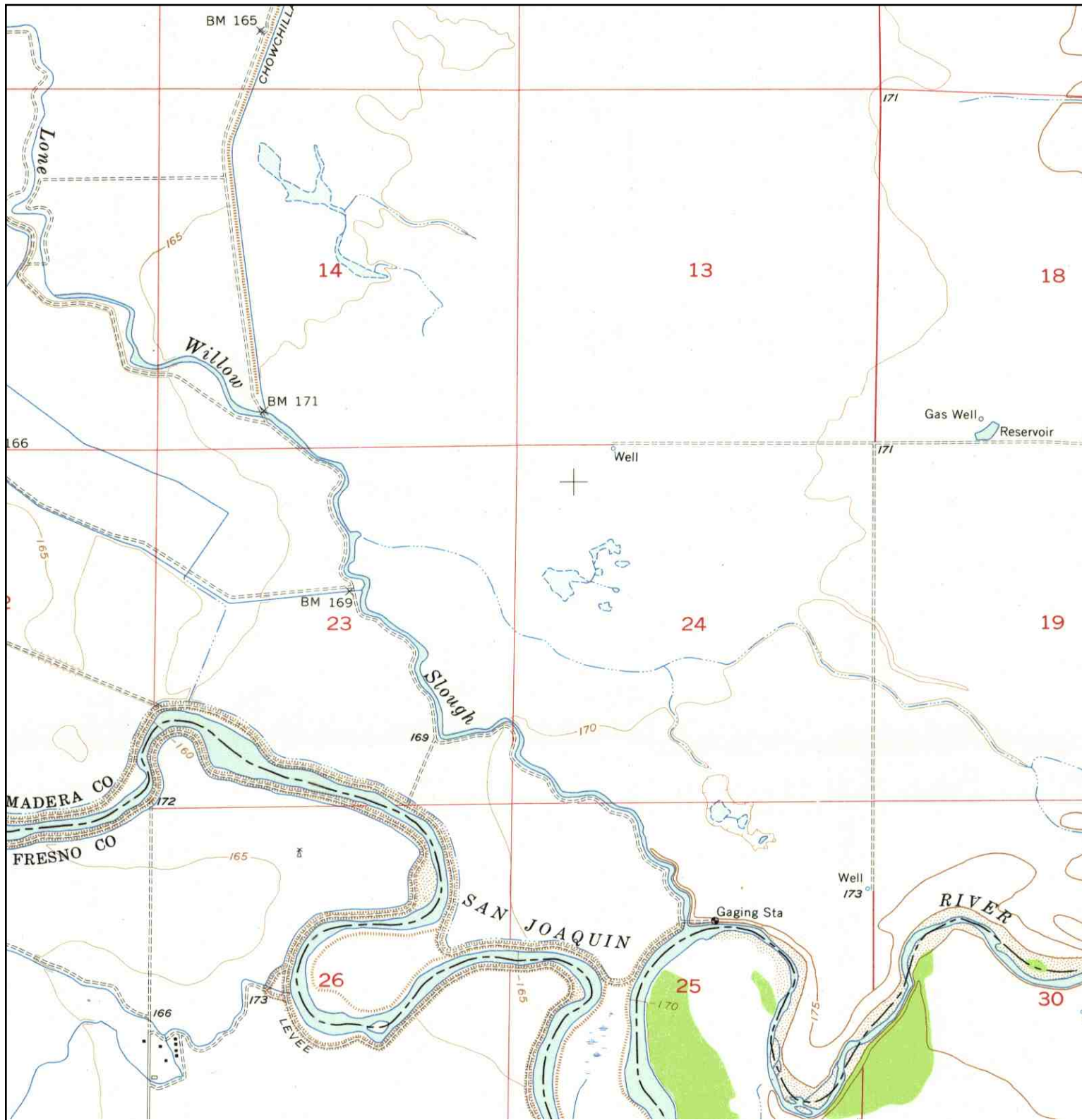
	TARGET QUAD	SITE NAME:	San Joaquin River Restoration Project Alternatives	CLIENT:	URS Corporation
	NAME: MENDOTA DAM	ADDRESS:	San Joaquin River Restoration Project Alternatives	CONTACT:	Joe Morgan
	MAP YEAR: 1956	LAT/LONG:	Mendota, CA 93640	INQUIRY#:	3196001.2
	SERIES: 7.5			RESEARCH DATE:	10/31/2011
	SCALE: 1:24000				

Historical Topographic Map



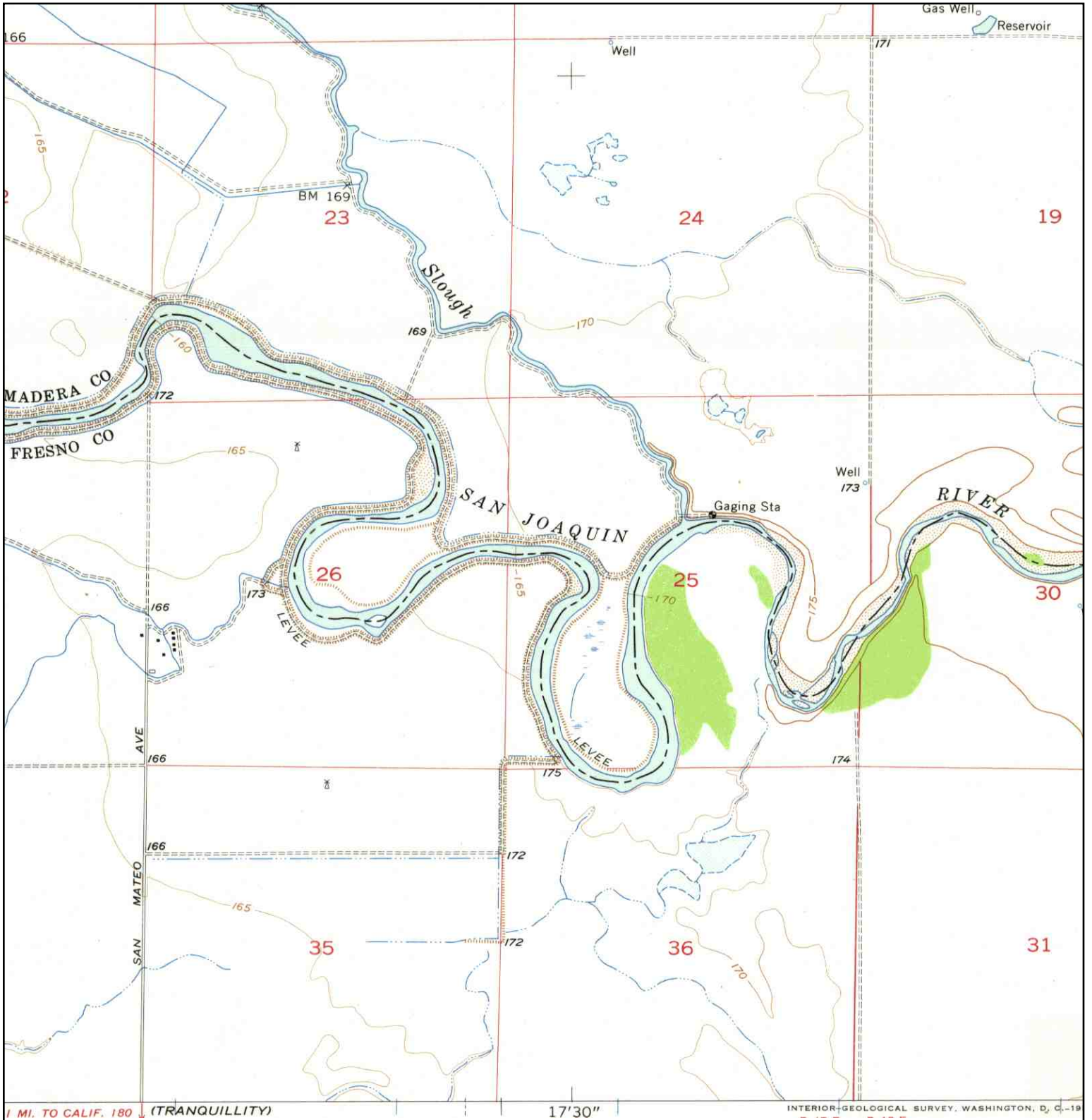
<p>N ↑</p>	<p>TARGET QUAD NAME: MENDOTA DAM MAP YEAR: 1956</p>	<p>SITE NAME: San Joaquin River Restoration Project Alternatives</p>	<p>CLIENT: URS Corporation</p>
	<p>SERIES: 7.5</p>	<p>ADDRESS: San Joaquin River Restoration Project Alternatives</p>	<p>CONTACT: Joe Morgan</p>
	<p>SCALE: 1:24000</p>	<p>Mendota, CA 93640</p>	<p>INQUIRY#: 3196001.2</p>
	<p>LAT/LONG: 36.7737 / -120.3304</p>	<p>RESEARCH DATE: 10/31/2011</p>	

Historical Topographic Map



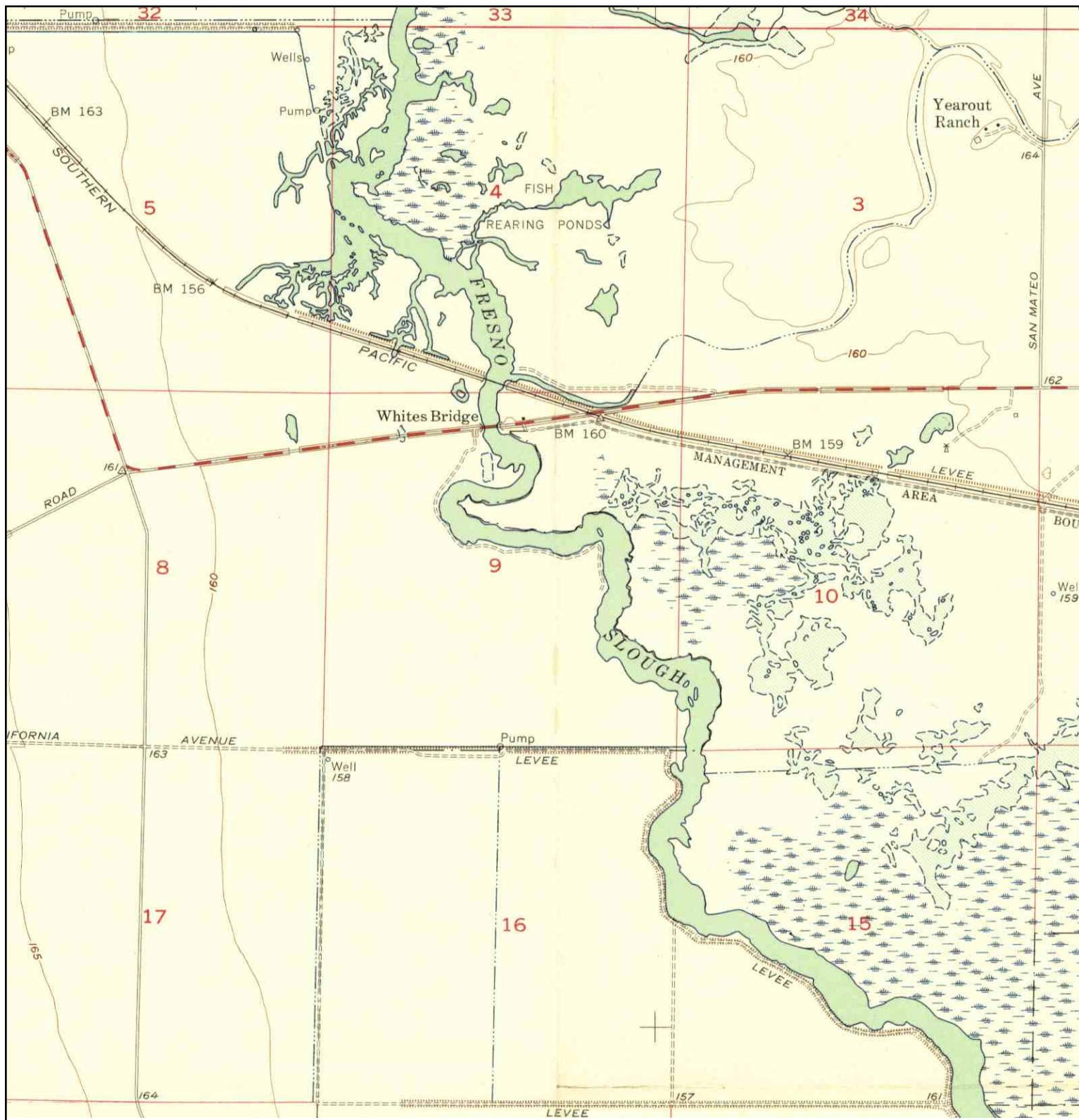
<p>N ↑</p>	<p>TARGET QUAD NAME: MENDOTA DAM MAP YEAR: 1956</p>	<p>SITE NAME: San Joaquin River Restoration Project Alternatives</p>	<p>CLIENT: URS Corporation</p>
	<p>SERIES: 7.5</p>	<p>ADDRESS: San Joaquin River Restoration Project Alternatives</p>	<p>CONTACT: Joe Morgan</p>
	<p>SCALE: 1:24000</p>	<p>Mendota, CA 93640</p>	<p>INQUIRY#: 3196001.2</p>
	<p>LAT/LONG: 36.7737 / -120.3304</p>	<p>RESEARCH DATE: 10/31/2011</p>	

Historical Topographic Map



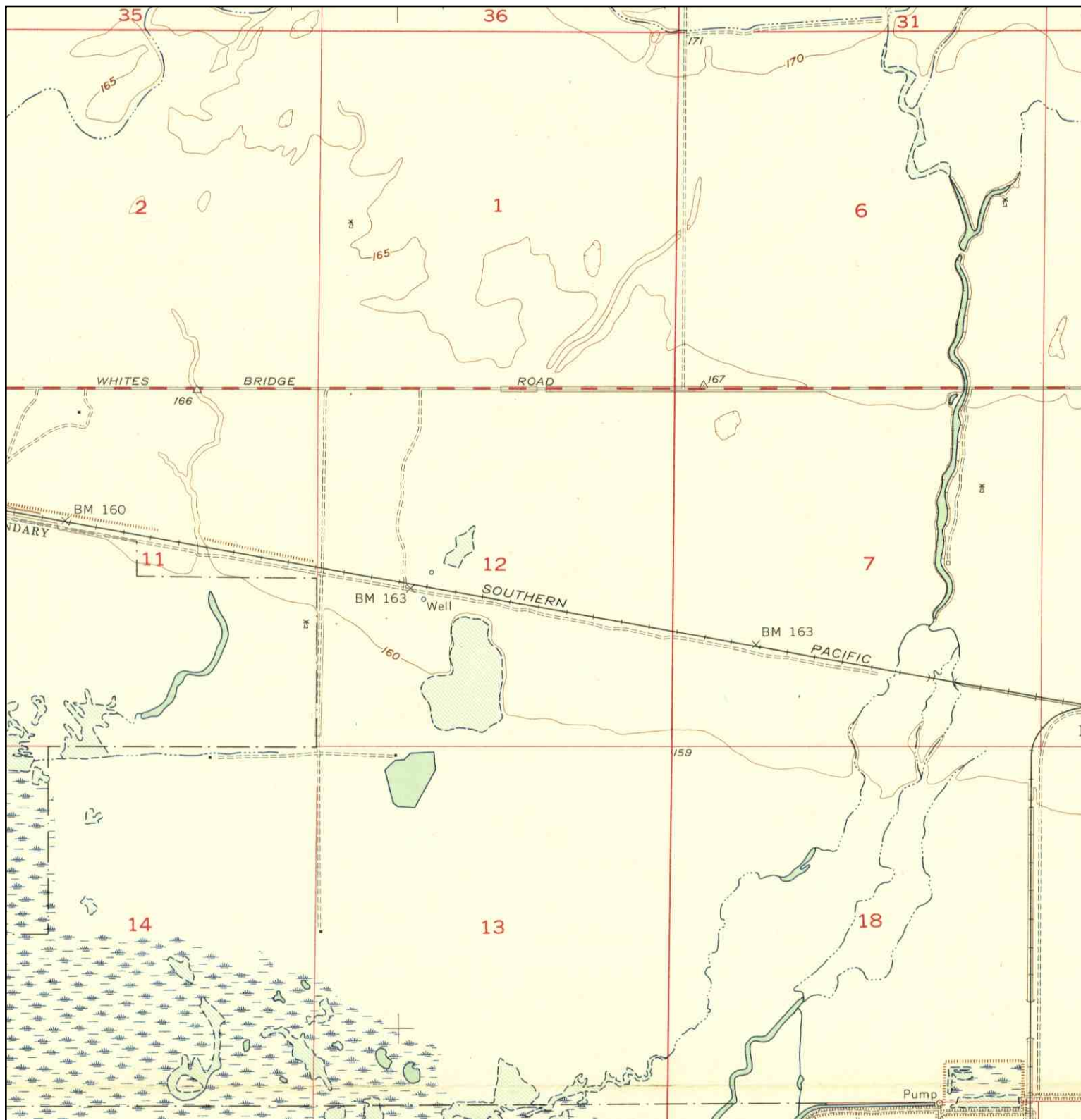
<p>N</p>	<p>TARGET QUAD</p> <p>NAME: MENDOTA DAM</p> <p>MAP YEAR: 1956</p>	<p>SITE NAME: San Joaquin River Restoration Project Alternatives</p> <p>ADDRESS: San Joaquin River Restoration Project Alternatives</p>	<p>CLIENT: URS Corporation</p> <p>CONTACT: Joe Morgan</p>
	<p>SERIES: 7.5</p> <p>SCALE: 1:24000</p>	<p>Mendota, CA 93640</p> <p>LAT/LONG: 36.7737 / -120.3304</p>	<p>INQUIRY#: 3196001.2</p> <p>RESEARCH DATE: 10/31/2011</p>


Historical Topographic Map



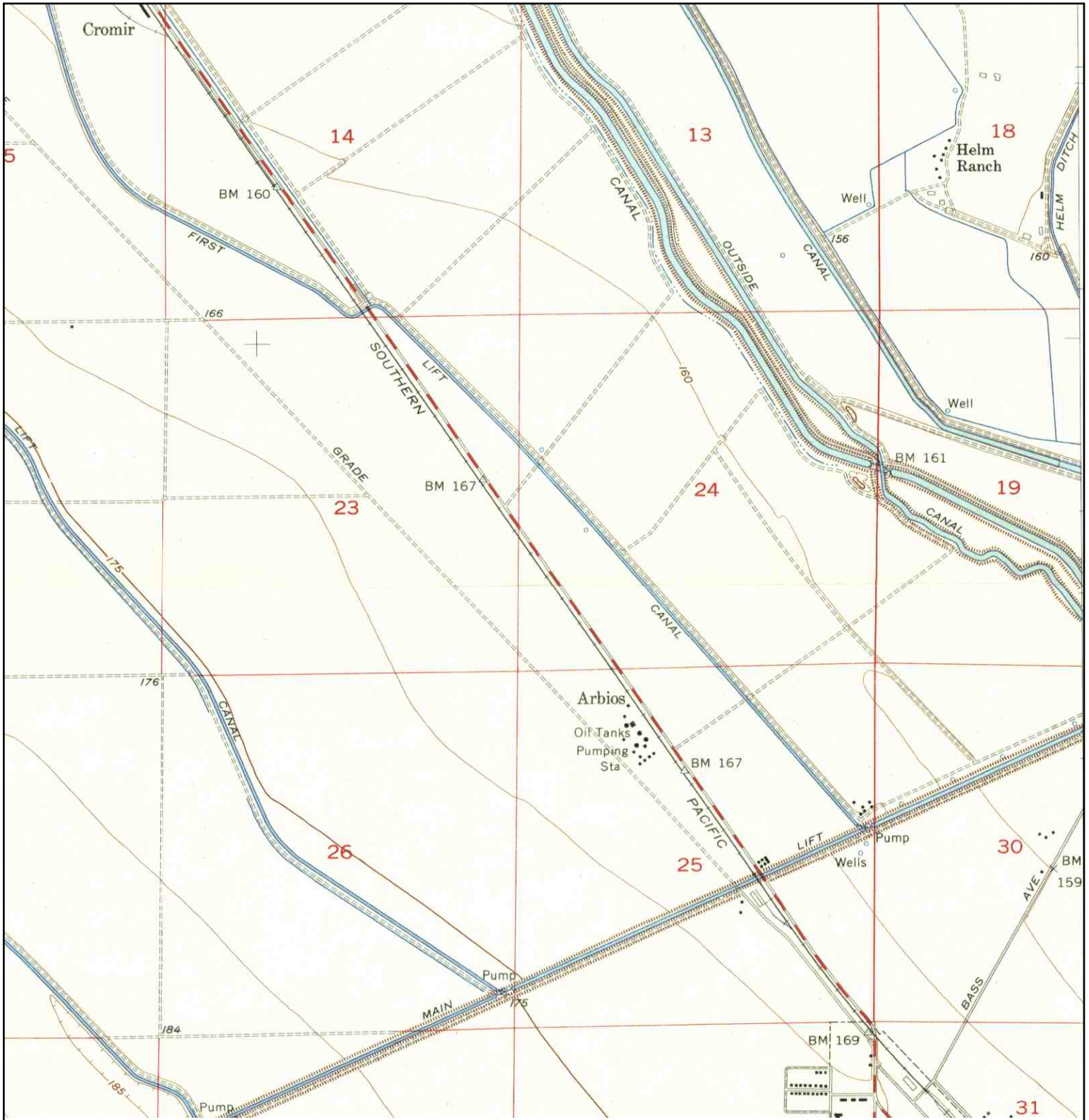
<p>N ↑</p>	<p>TARGET QUAD NAME: TRANQUILLITY MAP YEAR: 1956</p>	<p>SITE NAME: San Joaquin River Restoration Project Alternatives</p>	<p>CLIENT: URS Corporation</p>
	<p>SERIES: 7.5</p>	<p>ADDRESS: San Joaquin River Restoration Project Alternatives</p>	<p>CONTACT: Joe Morgan</p>
	<p>SCALE: 1:24000</p>	<p>LAT/LONG: 36.7737 / -120.3304</p>	<p>INQUIRY#: 3196001.2</p>
			<p>RESEARCH DATE: 10/31/2011</p>

Historical Topographic Map



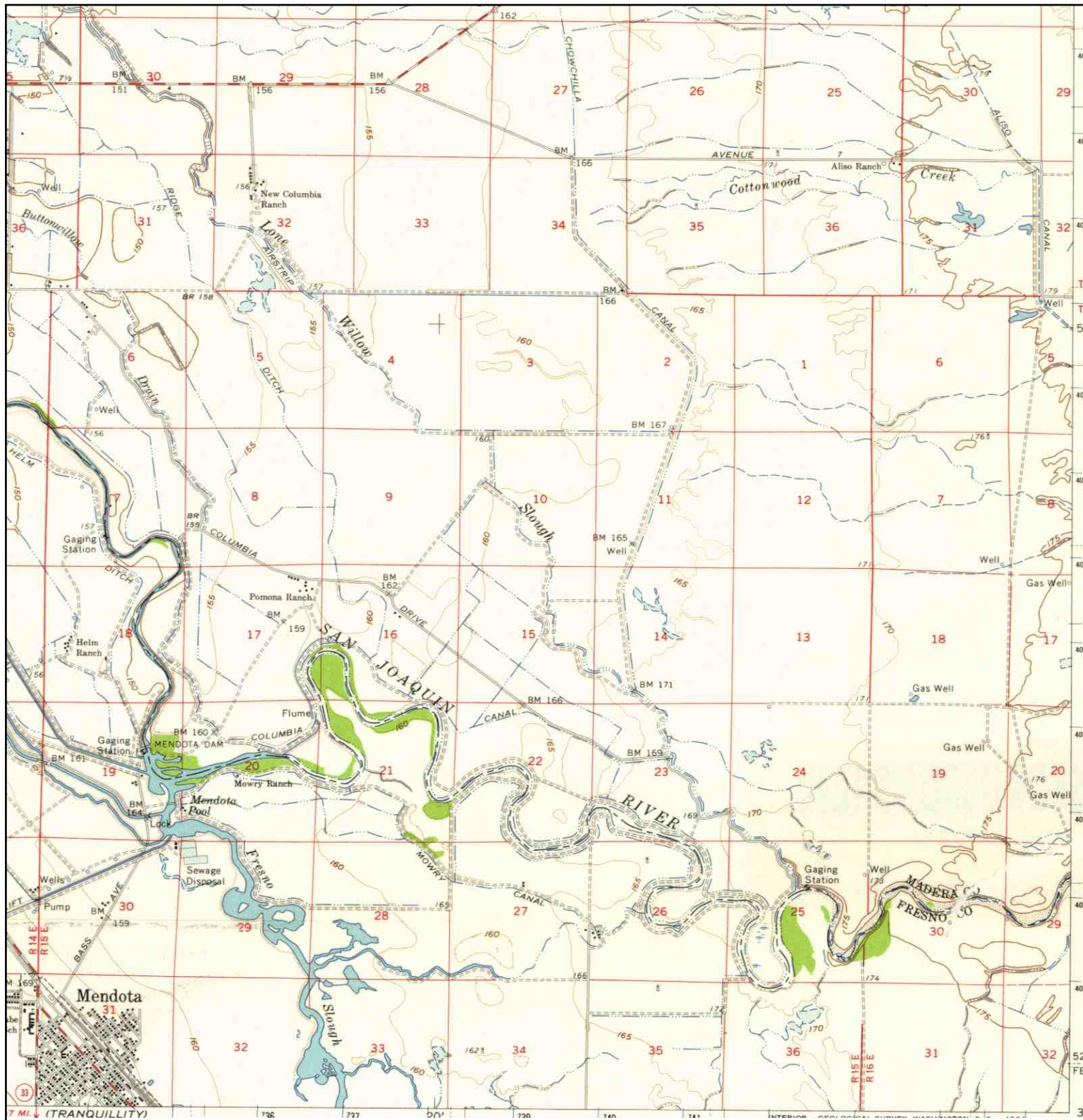
	TARGET QUAD NAME: TRANQUILLITY MAP YEAR: 1956	SITE NAME: San Joaquin River Restoration Project Alternatives ADDRESS: San Joaquin River Restoration Project Alternatives Mendota, CA 93640 LAT/LONG: 36.7737 / -120.3304	CLIENT: URS Corporation CONTACT: Joe Morgan INQUIRY#: 3196001.2 RESEARCH DATE: 10/31/2011
	SERIES: 7.5 SCALE: 1:24000		


Historical Topographic Map



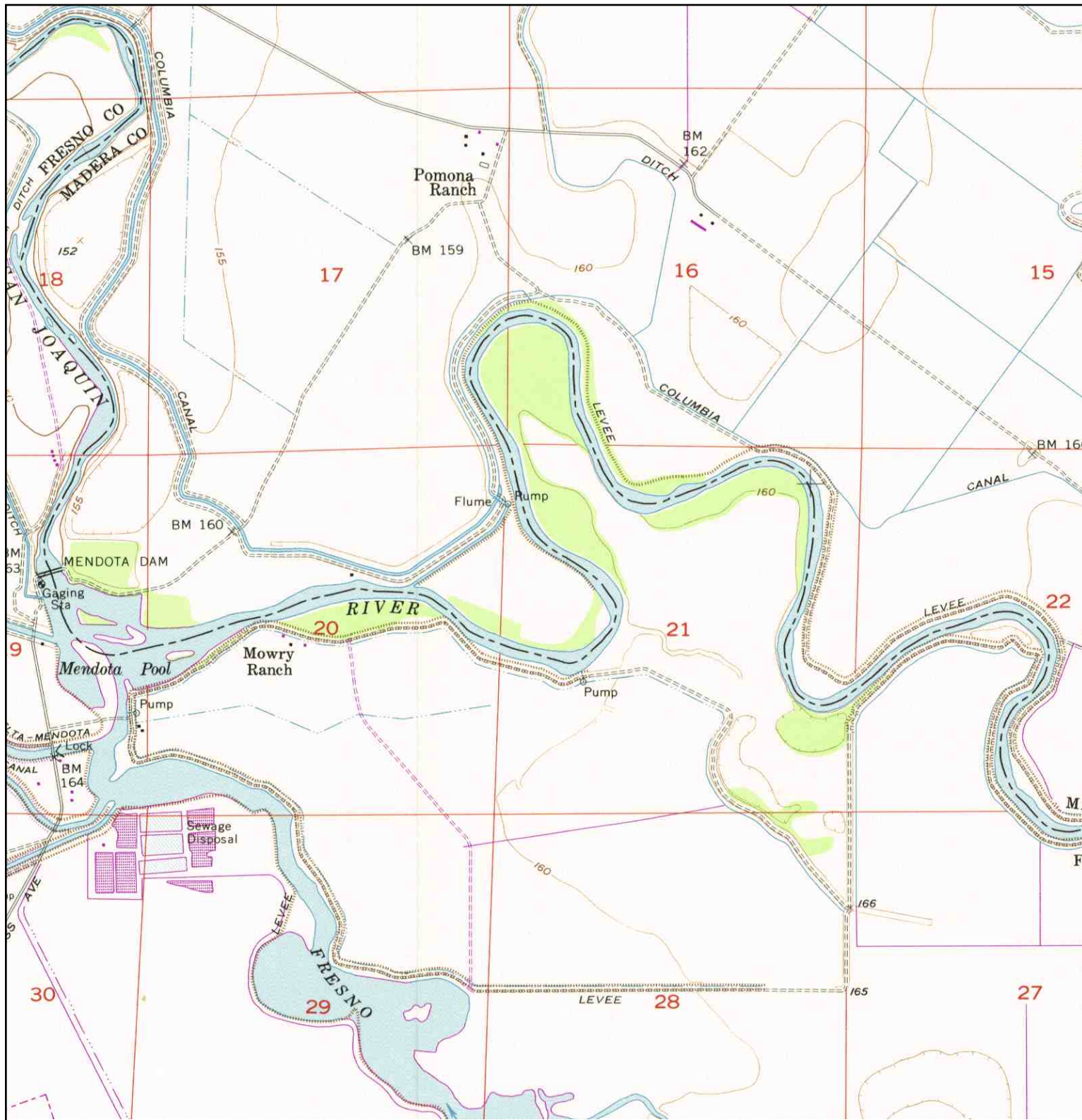
	TARGET QUAD NAME: FIREBAUGH MAP YEAR: 1956	SITE NAME: San Joaquin River Restoration Project Alternatives ADDRESS: San Joaquin River Restoration Project Alternatives Mendota, CA 93640 LAT/LONG: 36.7737 / -120.3304	CLIENT: URS Corporation CONTACT: Joe Morgan INQUIRY#: 3196001.2 RESEARCH DATE: 10/31/2011
	SERIES: 7.5 SCALE: 1:24000		

Historical Topographic Map



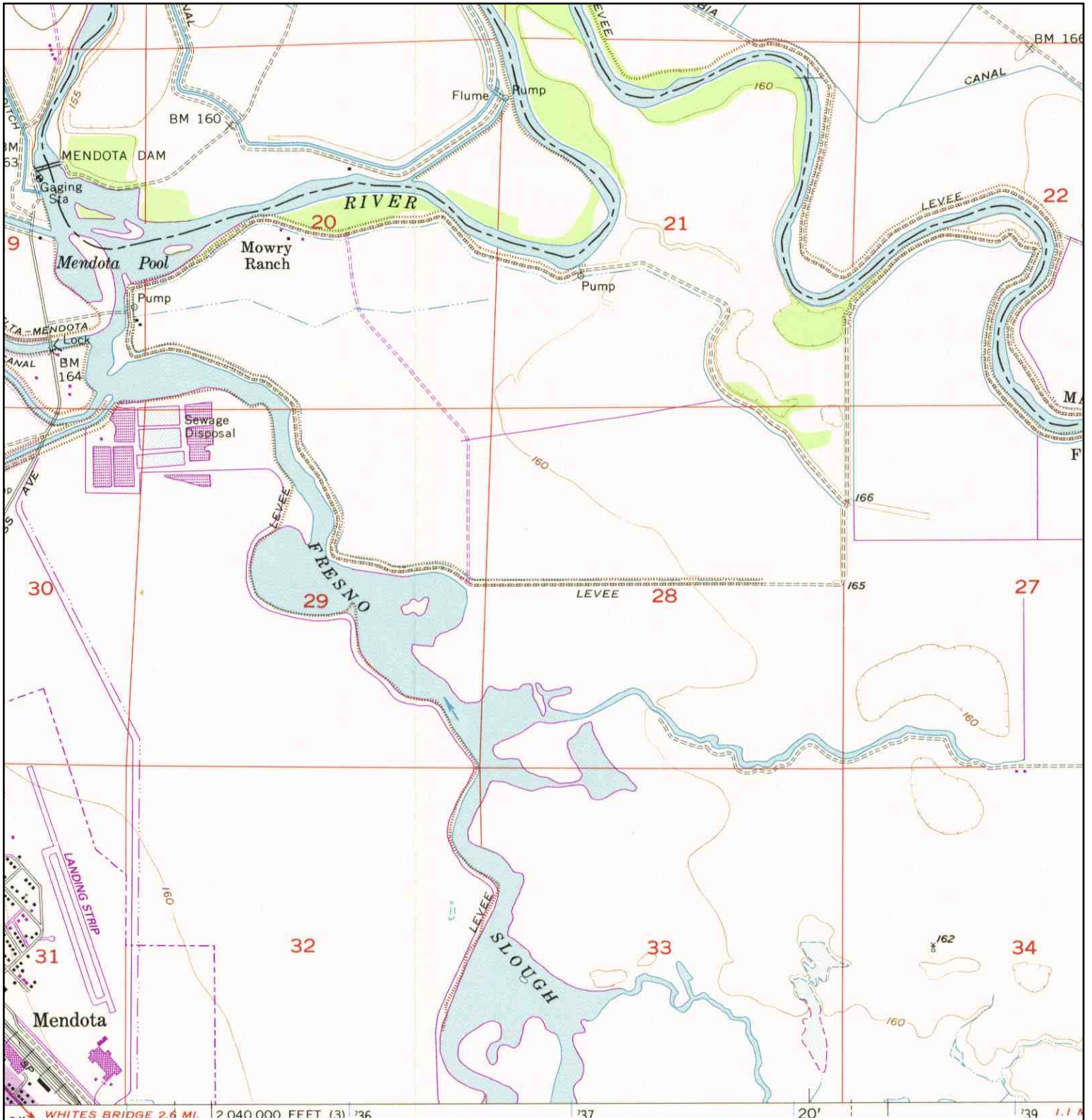
	TARGET QUAD	SITE NAME: San Joaquin River Restoration Project Alternatives	CLIENT: URS Corporation
	NAME: FIREBAUGH	ADDRESS: San Joaquin River Restoration Project Alternatives	CONTACT: Joe Morgan
	MAP YEAR: 1962	Mendota, CA 93640	INQUIRY#: 3196001.2
	SERIES: 15	LAT/LONG: 36.7737 / -120.3304	RESEARCH DATE: 10/31/2011
	SCALE: 1:62500		


Historical Topographic Map



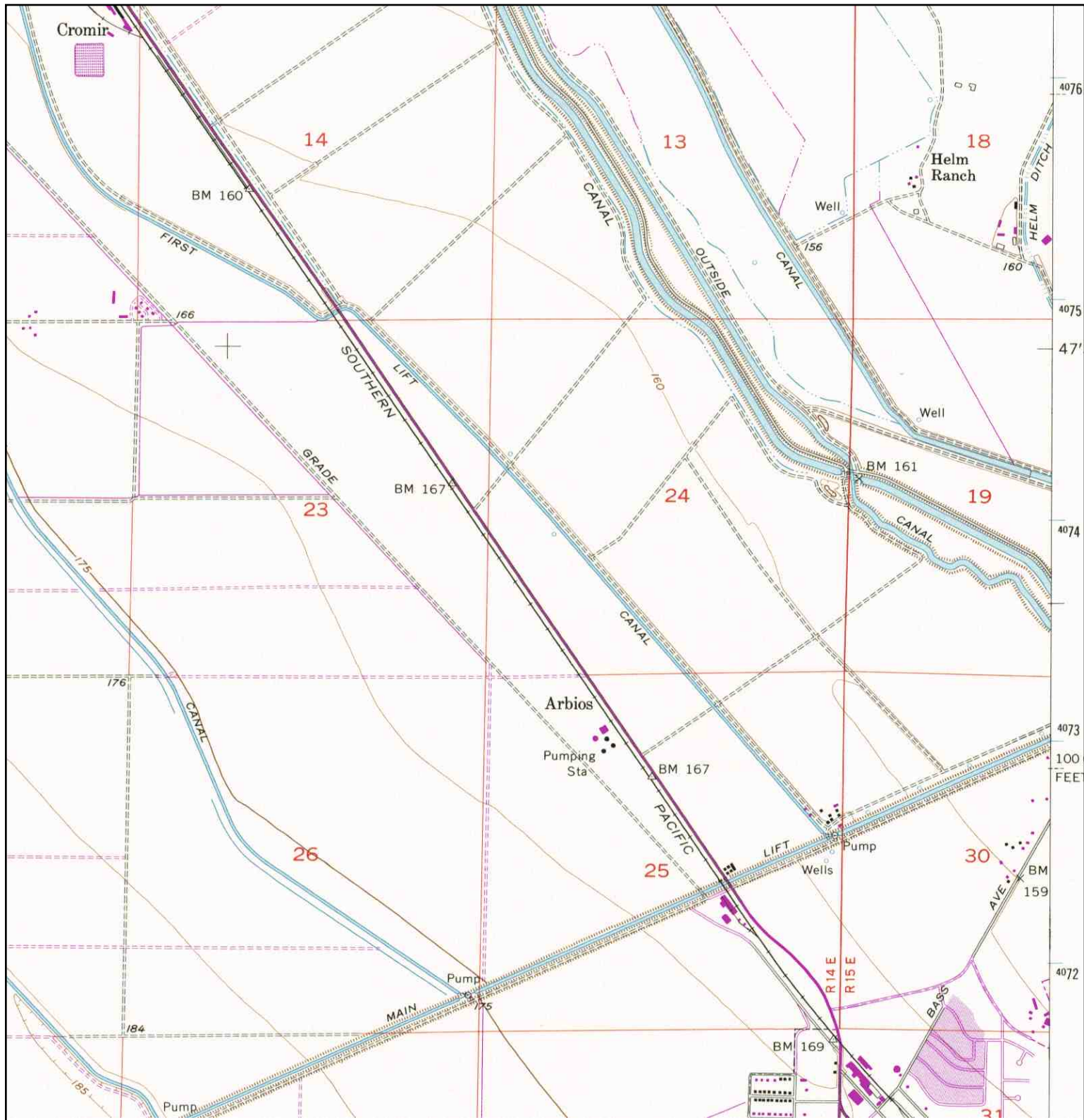
	TARGET QUAD	SITE NAME:	San Joaquin River Restoration Project Alternatives	CLIENT:	URS Corporation
	NAME: MENDOTA DAM	ADDRESS:	San Joaquin River Restoration Project Alternatives	CONTACT:	Joe Morgan
	MAP YEAR: 1984	LAT/LONG:	36.7737 / -120.3304	INQUIRY#:	3196001.2
	PHOTOREVISED: 1956			RESEARCH DATE:	10/31/2011
	SERIES: 7.5				
	SCALE: 1:24000				

Historical Topographic Map



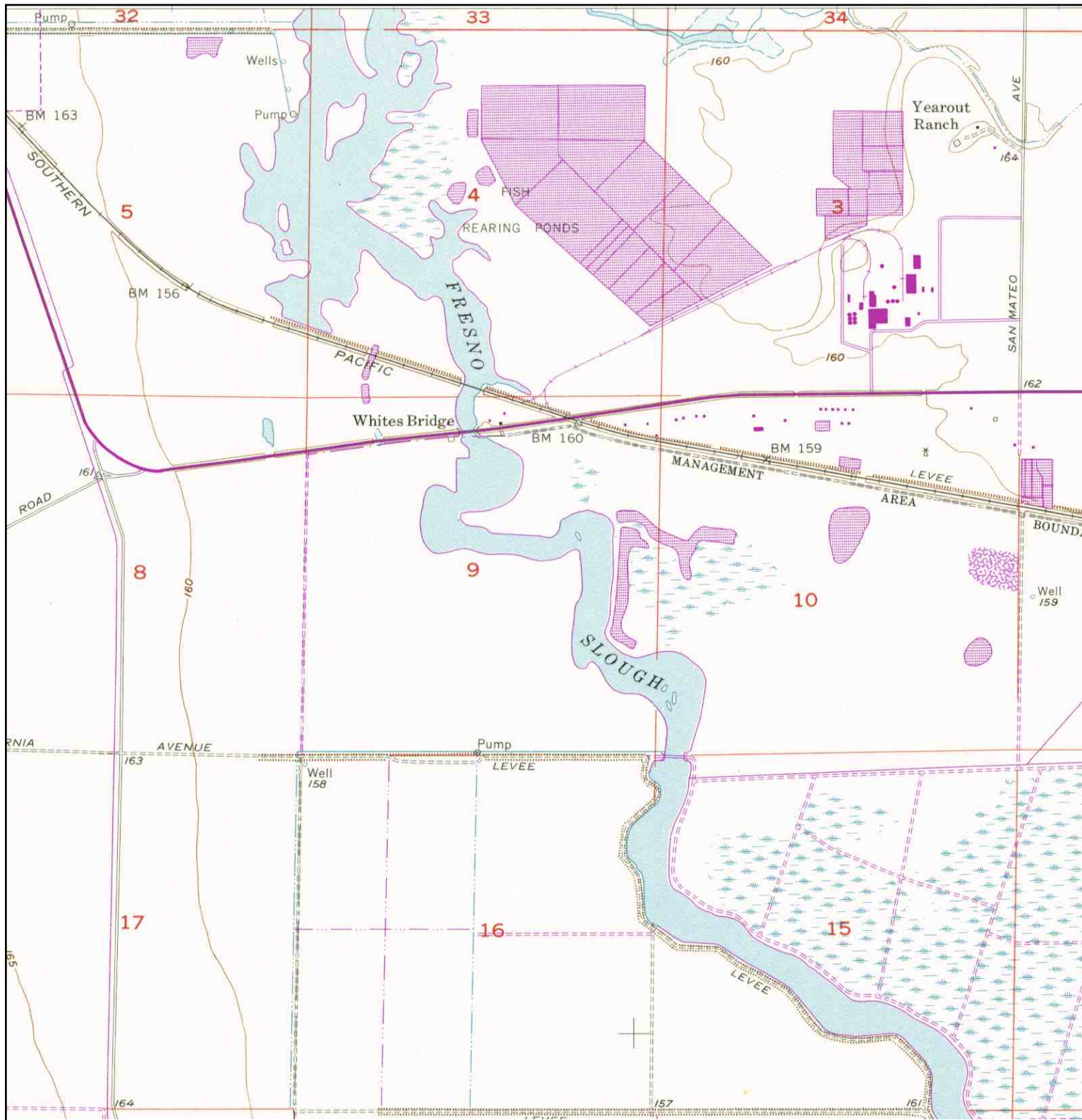
	TARGET QUAD	SITE NAME:	San Joaquin River Restoration Project Alternatives	CLIENT:	URS Corporation	
	NAME: MENDOTA DAM	ADDRESS:	San Joaquin River Restoration Project Alternatives	CONTACT:	Joe Morgan	
	MAP YEAR: 1984	Mendota, CA 93640	INQUIRY#:	3196001.2	RESEARCH DATE:	10/31/2011
	PHOTOREVISED: 1956	LAT/LONG:	36.7737 / -120.3304			
	SERIES: 7.5					
	SCALE: 1:24000					


Historical Topographic Map



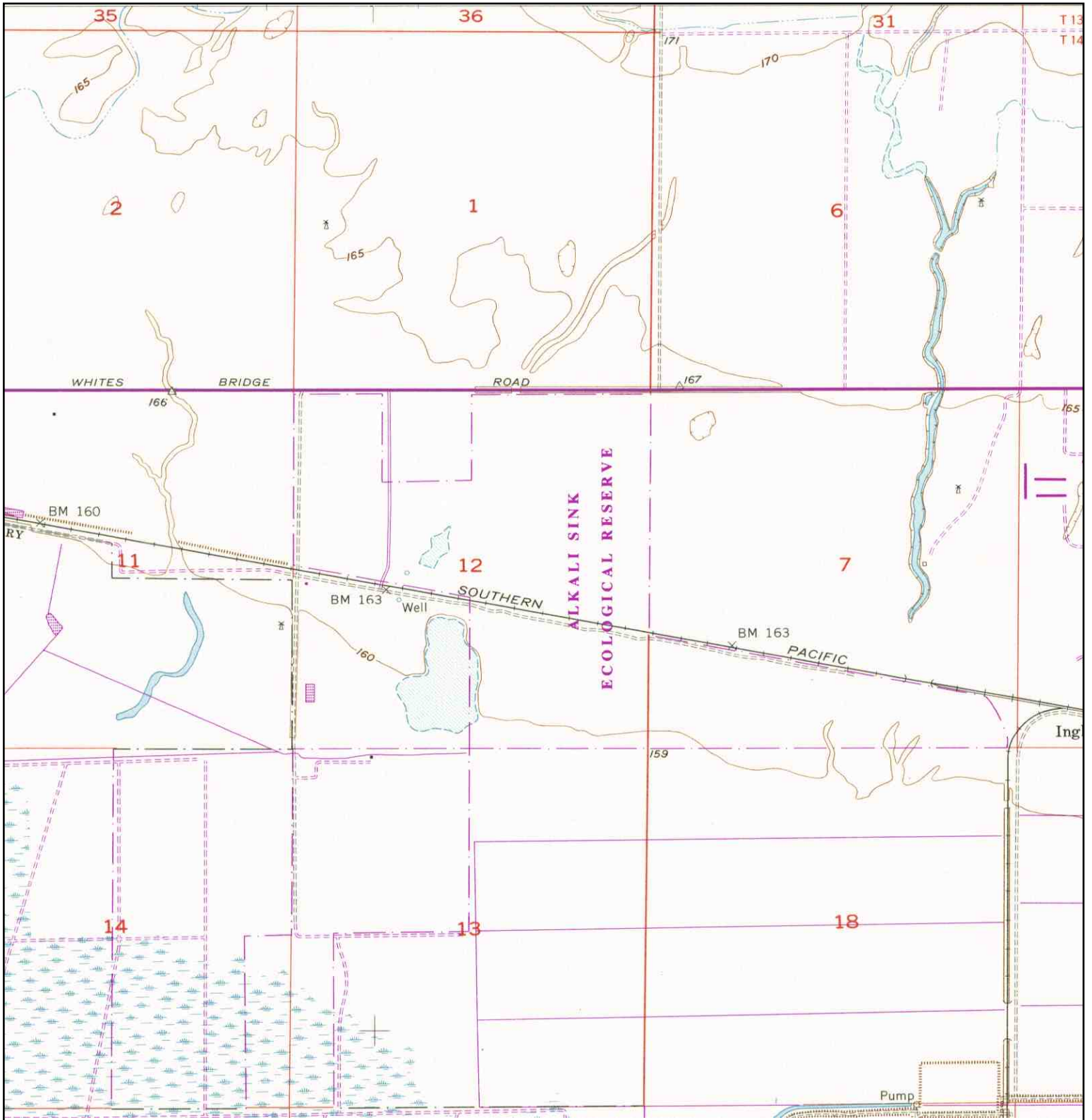
<p>N ↑</p>	TARGET QUAD	SITE NAME: San Joaquin River Restoration Project Alternatives	CLIENT: URS Corporation
	NAME: FIREBAUGH	ADDRESS: San Joaquin River Restoration Project Alternatives	CONTACT: Joe Morgan
	MAP YEAR: 1984	Mendota, CA 93640	INQUIRY#: 3196001.2
	PHOTOREVISED: 1956	LAT/LONG: 36.7737 / -120.3304	RESEARCH DATE: 10/31/2011
	SERIES: 7.5		
	SCALE: 1:24000		

Historical Topographic Map



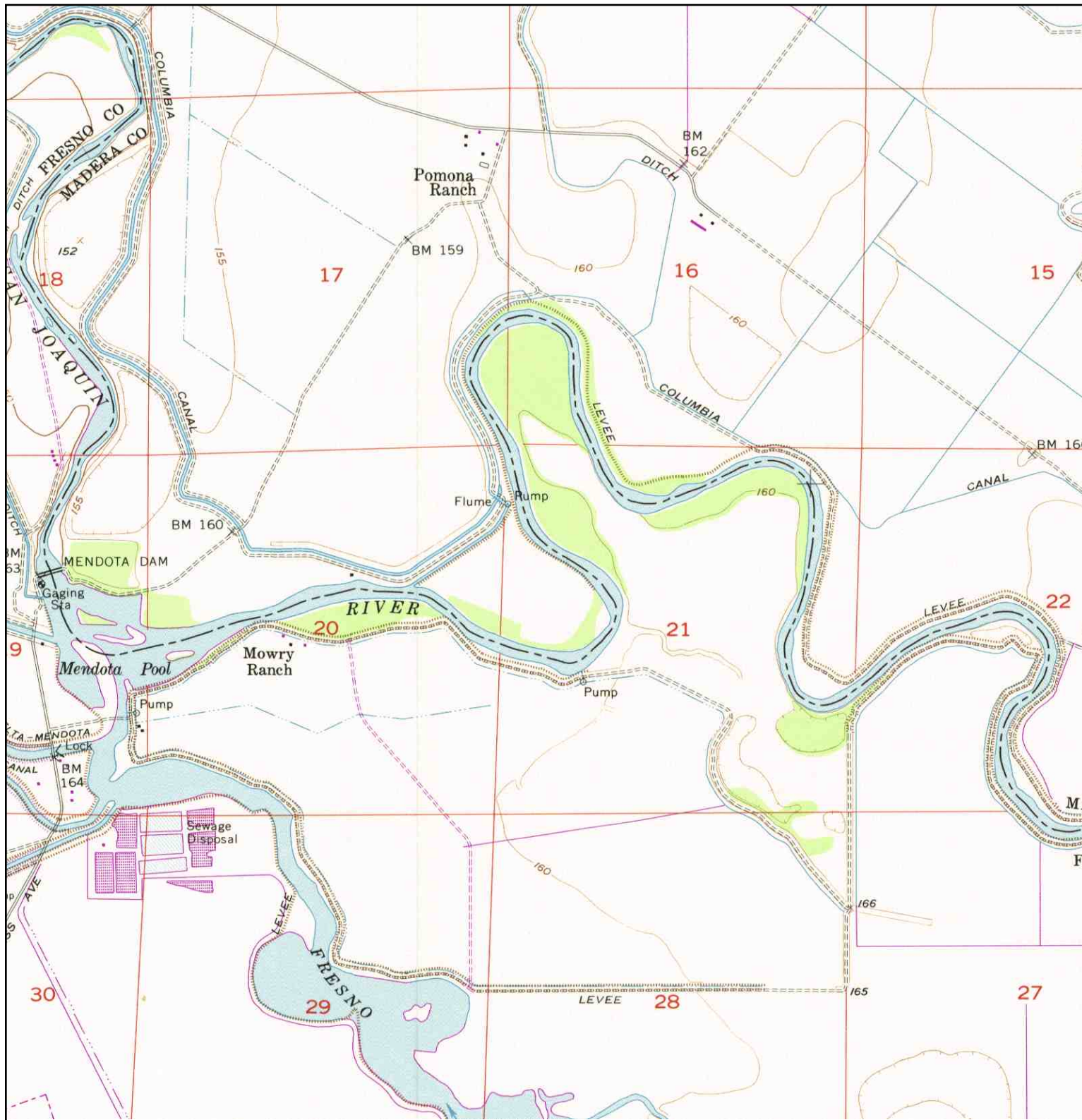
	TARGET QUAD	SITE NAME: San Joaquin River Restoration Project Alternatives	CLIENT: URS Corporation
	NAME: TRANQUILLITY	ADDRESS: San Joaquin River Restoration Project Alternatives	CONTACT: Joe Morgan
	MAP YEAR: 1984	Mendota, CA 93640	INQUIRY#: 3196001.2
	PHOTOREVISED: 1956	LAT/LONG: 36.7737 / -120.3304	RESEARCH DATE: 10/31/2011
	SERIES: 7.5		
	SCALE: 1:24000		

Historical Topographic Map



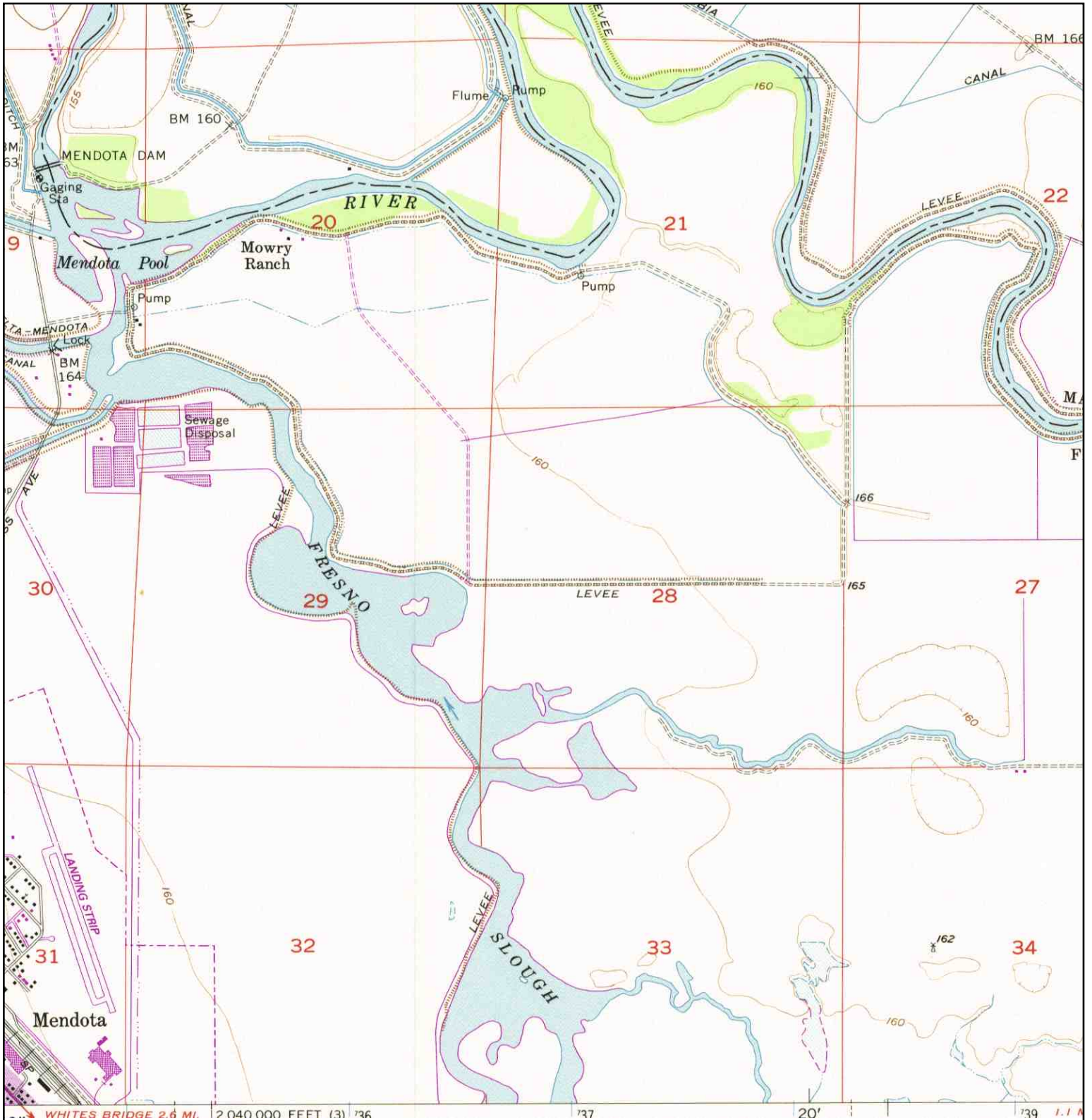
<p>N ↑</p>	TARGET QUAD	SITE NAME:	San Joaquin River Restoration Project Alternatives	CLIENT:	URS Corporation
	NAME: TRANQUILLITY	ADDRESS:	San Joaquin River Restoration Project Alternatives	CONTACT:	Joe Morgan
	MAP YEAR: 1984	LAT/LONG:	Mendota, CA 93640	INQUIRY#:	3196001.2
	PHOTOREVISED: 1956			RESEARCH DATE:	10/31/2011
	SERIES: 7.5				
	SCALE: 1:24000				

Historical Topographic Map



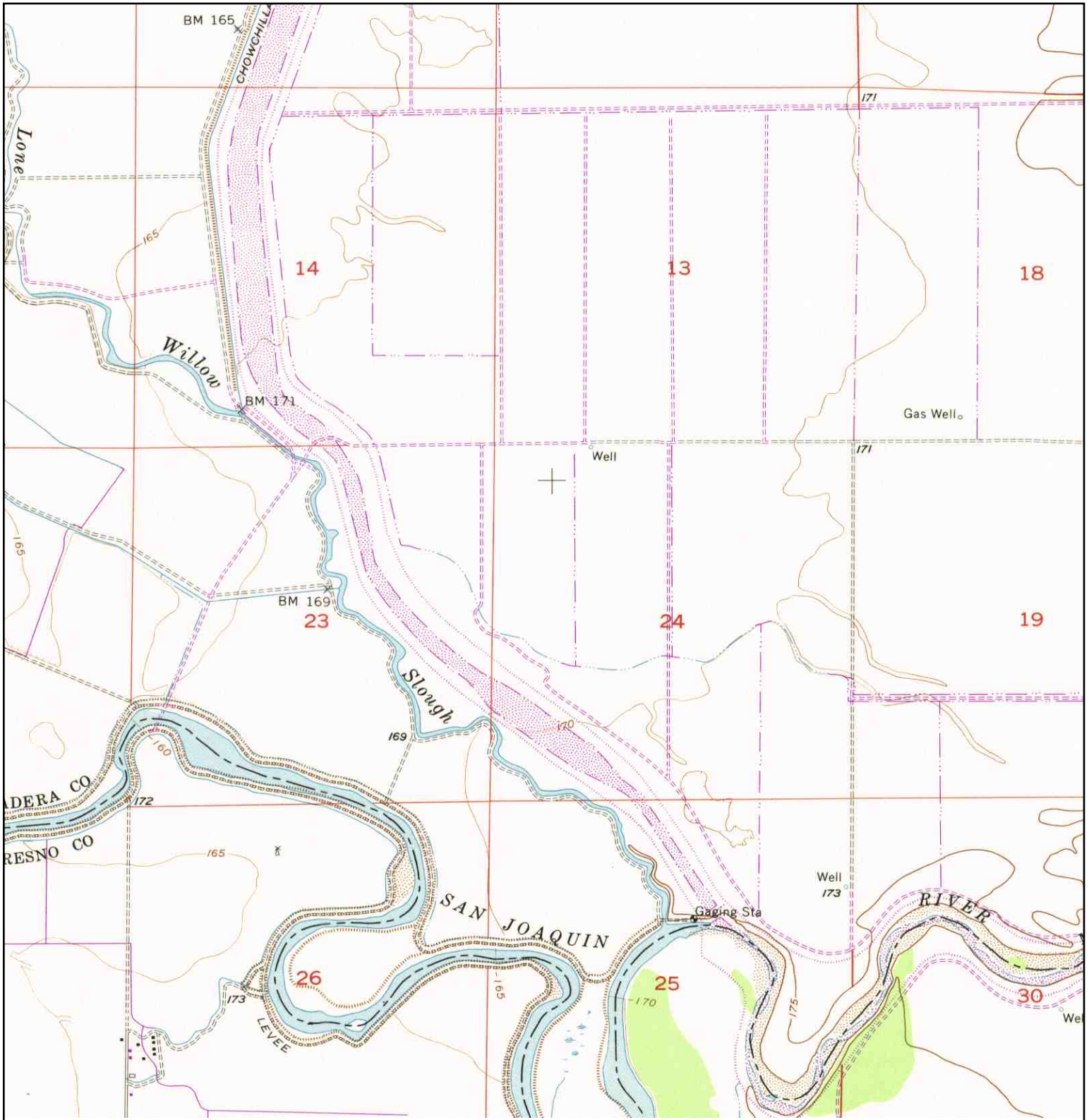
<p>N ↑</p>	TARGET QUAD	SITE NAME:	San Joaquin River Restoration Project Alternatives	CLIENT:	URS Corporation
	NAME: MENDOTA DAM	ADDRESS:	San Joaquin River Restoration Project Alternatives	CONTACT:	Joe Morgan
	MAP YEAR: 1984	LAT/LONG:	36.7737 / -120.3304	INQUIRY#:	3196001.2
	PHOTOREVISED: 1956			RESEARCH DATE:	10/31/2011
	SERIES: 7.5				
	SCALE: 1:24000				

Historical Topographic Map



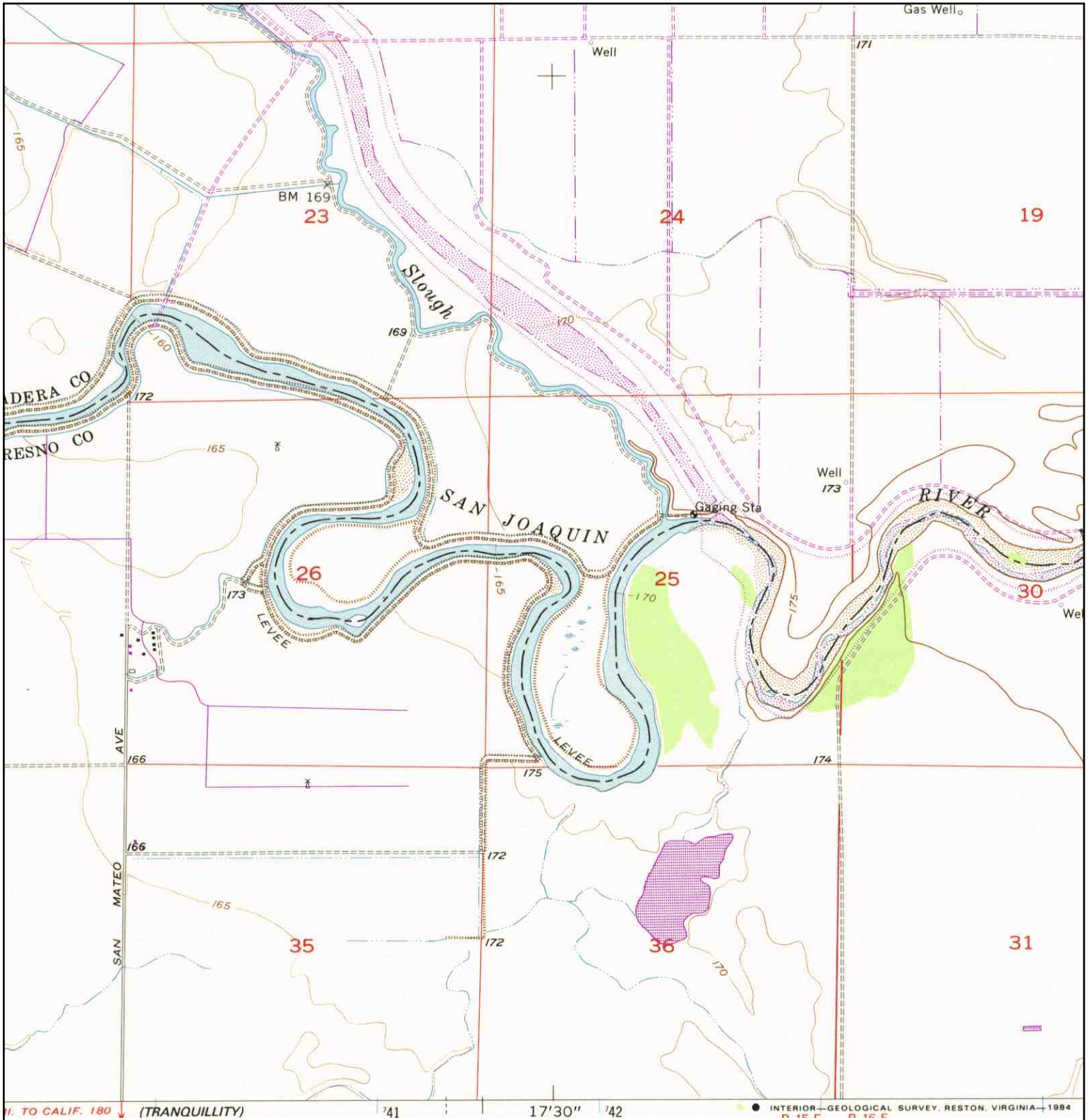
<p>N ↑</p>	TARGET QUAD	SITE NAME:	San Joaquin River Restoration Project Alternatives	CLIENT:	URS Corporation
	NAME: MENDOTA DAM	ADDRESS:	San Joaquin River Restoration Project Alternatives	CONTACT:	Joe Morgan
	MAP YEAR: 1984	LAT/LONG:	36.7737 / -120.3304	INQUIRY#:	3196001.2
	PHOTOREVISED: 1956			RESEARCH DATE:	10/31/2011
	SERIES: 7.5				
	SCALE: 1:24000				

Historical Topographic Map



<p>N ↑</p>	TARGET QUAD	SITE NAME:	San Joaquin River Restoration Project Alternatives	CLIENT:	URS Corporation
	NAME: MENDOTA DAM	ADDRESS:	San Joaquin River Restoration Project Alternatives	CONTACT:	Joe Morgan
	MAP YEAR: 1984	LAT/LONG:	Mendota, CA 93640	INQUIRY#:	3196001.2
	PHOTOREVISED: 1956			RESEARCH DATE:	10/31/2011
	SERIES: 7.5				
	SCALE: 1:24000				

Historical Topographic Map



<p>N ↑</p>	TARGET QUAD	SITE NAME:	San Joaquin River Restoration Project Alternatives	CLIENT:	URS Corporation
	NAME: MENDOTA DAM	ADDRESS:	San Joaquin River Restoration Project Alternatives	CONTACT:	Joe Morgan
	MAP YEAR: 1984	LAT/LONG:	Mendota, CA 93640	INQUIRY#:	3196001.2
	PHOTOREVISED: 1956			RESEARCH DATE:	10/31/2011
	SERIES: 7.5				
	SCALE: 1:24000				



San Joaquin River Restoration Project Alternatives

San Joaquin River Restoration Project Alternatives

Mendota, CA 93640

Inquiry Number: 3217246.1

December 01, 2011

Certified Sanborn® Map Report

Certified Sanborn® Map Report

12/01/11

Site Name:


San Joaquin River Restoration
San Joaquin River Restoration
Mendota, CA 93640

Client Name:

URS Corporation
1333 Broadway
Oakland, CA 94612

EDR Inquiry # 3217246.1

Contact: April Giangerelli



The complete Sanborn Library collection has been searched by EDR, and fire insurance maps covering the target property location provided by URS Corporation were identified for the years listed below. The certified Sanborn Library search results in this report can be authenticated by visiting www.edrnet.com/sanborn and entering the certification number. Only Environmental Data Resources Inc. (EDR) is authorized to grant rights for commercial reproduction of maps by Sanborn Library LLC, the copyright holder for the collection.

Certified Sanborn Results:

Site Name: San Joaquin River Restoration Project
Address: San Joaquin River Restoration Project
City, State, Zip: Mendota, CA 93640
Cross Street:
P.O. # NA
Project: 186000200.00310
Certification # 0037-4FF8-8F49



Sanborn® Library search results
Certification # 0037-4FF8-8F49

UNMAPPED PROPERTY

This report certifies that the complete holdings of the Sanborn Library, LLC collection have been searched based on client supplied target property information, and fire insurance maps covering the target property were not found.

The Sanborn Library includes more than 1.2 million Sanborn fire insurance maps, which track historical property usage in approximately 12,000 American cities and towns. Collections searched:

- Library of Congress
- University Publications of America
- EDR Private Collection

The Sanborn Library LLC Since 1866™

Limited Permission To Make Copies

URS Corporation (the client) is permitted to make up to THREE photocopies of this Sanborn Map transmittal and each fire insurance map accompanying this report solely for the limited use of its customer. No one other than the client is authorized to make copies. Upon request made directly to an EDR Account Executive, the client may be permitted to make a limited number of additional photocopies. This permission is conditioned upon compliance by the client, its customer and their agents with EDR's copyright policy; a copy of which is available upon request.

Disclaimer - Copyright and Trademark notice

This Report contains certain information obtained from a variety of public and other sources reasonably available to Environmental Data Resources, Inc. It cannot be concluded from this Report that coverage information for the target and surrounding properties does not exist from other sources. NO WARRANTY EXPRESSED OR IMPLIED, IS MADE WHATSOEVER IN CONNECTION WITH THIS REPORT. ENVIRONMENTAL DATA RESOURCES, INC. SPECIFICALLY DISCLAIMS THE MAKING OF ANY SUCH WARRANTIES, INCLUDING WITHOUT LIMITATION, MERCHANTABILITY OR FITNESS FOR A PARTICULAR USE OR PURPOSE. ALL RISK IS ASSUMED BY THE USER. IN NO EVENT SHALL ENVIRONMENTAL DATA RESOURCES, INC. BE LIABLE TO ANYONE, WHETHER ARISING OUT OF ERRORS OR OMISSIONS, NEGLIGENCE, ACCIDENT OR ANY OTHER CAUSE, FOR ANY LOSS OF DAMAGE, INCLUDING, WITHOUT LIMITATION, SPECIAL, INCIDENTAL CONSEQUENTIAL, OR EXEMPLARY DAMAGES. ANY LIABILITY ON THE PART OF ENVIRONMENTAL DATA RESOURCES, INC. IS STRICTLY LIMITED TO A REFUND OF THE AMOUNT PAID FOR THIS REPORT. Purchaser accepts this Report "AS IS". Any analyses, estimates, ratings, environmental risk levels or risk codes provided in this Report are provided for illustrative purposes only, and are not intended to provide, nor should they be interpreted as providing any facts regarding, or prediction or forecast of, any environmental risk for any property. Only a Phase I Environmental Site Assessment performed by an environmental professional can provide information regarding the environmental risk for any property. Additionally, the information provided in this Report is not to be construed as legal advice.

Copyright 2011 by Environmental Data Resources, Inc. All rights reserved. Reproduction in any media or format, in whole or in part, of any report or map of Environmental Data Resources, Inc., or its affiliates, is prohibited without prior written permission.

EDR and its logos (including Sanborn and Sanborn Map) are trademarks of Environmental Data Resources, Inc. or its affiliates. All other trademarks used herein are the property of their respective owners.

Attachment C
Well Search Report

San Joaquin River Restoration Project Alternatives
Mendota, CA 93640

Inquiry Number: 3196001.1w
December 01, 2011

EDR DataMap™ Well Search Report

Thank you for your business.
Please contact EDR at 1-800-352-0050
with any questions or comments.

Disclaimer - Copyright and Trademark Notice

This Report contains certain information obtained from a variety of public and other sources reasonably available to Environmental Data Resources, Inc. It cannot be concluded from this Report that coverage information for the target and surrounding properties does not exist from other sources. **NO WARRANTY EXPRESSED OR IMPLIED, IS MADE WHATSOEVER IN CONNECTION WITH THIS REPORT. ENVIRONMENTAL DATA RESOURCES, INC. SPECIFICALLY DISCLAIMS THE MAKING OF ANY SUCH WARRANTIES, INCLUDING WITHOUT LIMITATION, MERCHANTABILITY OR FITNESS FOR A PARTICULAR USE OR PURPOSE. ALL RISK IS ASSUMED BY THE USER. IN NO EVENT SHALL ENVIRONMENTAL DATA RESOURCES, INC. BE LIABLE TO ANYONE, WHETHER ARISING OUT OF ERRORS OR OMISSIONS, NEGLIGENCE, ACCIDENT OR ANY OTHER CAUSE, FOR ANY LOSS OF DAMAGE, INCLUDING, WITHOUT LIMITATION, SPECIAL, INCIDENTAL, CONSEQUENTIAL, OR EXEMPLARY DAMAGES. ANY LIABILITY ON THE PART OF ENVIRONMENTAL DATA RESOURCES, INC. IS STRICTLY LIMITED TO A REFUND OF THE AMOUNT PAID FOR THIS REPORT.** Purchaser accepts this Report "AS IS". Any analyses, estimates, ratings, environmental risk levels or risk codes provided in this Report are provided for illustrative purposes only, and are not intended to provide, nor should they be interpreted as providing any facts regarding, or prediction or forecast of, any environmental risk for any property. Only a Phase I Environmental Site Assessment performed by an environmental professional can provide information regarding the environmental risk for any property. Additionally, the information provided in this Report is not to be construed as legal advice.

Copyright 2006 by Environmental Data Resources, Inc. All rights reserved. Reproduction in any media or format, in whole or in part, of any report or map of Environmental Data Resources, Inc., or its affiliates, is prohibited without prior written permission.

EDR and its logos (including Sanborn and Sanborn Map) are trademarks of Environmental Data Resources, Inc. or its affiliates. All other trademarks used herein are the property of their respective owners.

GEOCHECK VERSION 2.1 SUMMARY

FEDERAL DATABASE WELL INFORMATION

<u>MAP ID</u>	<u>WELL ID</u>
1	USGS3202138
1	USGS3202136
2	USGS3202131
3	USGS3202130
4	USGS3202122
6	USGS3202106
7	USGS3202065
9	USGS3202239
10	USGS3202238
11	USGS3202237
13	USGS3202232
12	USGS3202231
14	USGS3202212
15	USGS3202208
16	USGS3202207
16	USGS3202206
18	USGS3202197
18	USGS3202198
17	USGS3202195
18	USGS3202194
19	USGS3202190
21	USGS3202186
22	USGS3202184
22	USGS3202171
23	USGS3202328
24	USGS3202325
25	USGS3202324
26	USGS3202316
27	USGS3202312
29	USGS3202310
30	USGS3202308
31	USGS3202307
32	USGS3202305
33	USGS3202304
35	USGS3202298
36	USGS3202297
37	USGS3202295
38	USGS3202291
39	USGS3202289
41	USGS3202284
42	USGS3202283
45	USGS3202280
47	USGS3202279
47	USGS3202276
47	USGS3202275

GEOCHECK VERSION 2.1 SUMMARY

FEDERAL DATABASE WELL INFORMATION

<u>MAP ID</u>	<u>WELL ID</u>
47	USGS3202274
50	USGS3202417
51	USGS3202406
51	USGS3202405
51	USGS3202400
54	USGS3202399
51	USGS3202395
51	USGS3202397
51	USGS3202396
51	USGS3202398
51	USGS3202393
51	USGS3202392
57	USGS3202391
56	USGS3202388
58	USGS3202387
51	USGS3202385
51	USGS3202386
51	USGS3202384
59	USGS3202383
60	USGS3202381
60	USGS3202380
61	USGS3202378
57	USGS3202377
62	USGS3202376
64	USGS3202372
64	USGS3202373
65	USGS3202368
66	USGS3202365
67	USGS3202360
66	USGS3202353
66	USGS3202352
71	USGS3202351
68	USGS3202361
70	USGS3202350
78	USGS3202343
77	USGS3202342
81	USGS3202484
82	USGS3202481
83	USGS3202479
83	USGS3202478
84	USGS3202475
84	USGS3202477
84	USGS3202476
83	USGS3202474
85	USGS3202471
85	USGS3202470

GEOCHECK VERSION 2.1 SUMMARY

FEDERAL DATABASE WELL INFORMATION

<u>MAP ID</u>	<u>WELL ID</u>
86	USGS3202463
87	USGS3202461
88	USGS3202460
87	USGS3202458
90	USGS3202457
90	USGS3202456
87	USGS3202450
87	USGS3202451
87	USGS3202453
87	USGS3202445
87	USGS3202452
87	USGS3202447
87	USGS3202454
87	USGS3202444
87	USGS3202449
87	USGS3202446
87	USGS3202448
91	USGS3202442
87	USGS3202441
87	USGS3202438
92	USGS3202435
94	USGS3202434
95	USGS3202431
97	USGS3202425
94	USGS3202597
98	USGS3202584
100	USGS3202549
99	USGS3202548
102	USGS3202541
99	USGS3202540
99	USGS3202536
99	USGS3202533
104	USGS3202530
105	USGS3202520

STATE WATER WELL INFORMATION

<u>MAP ID</u>	<u>WELL ID</u>
5	CADW40000033126
5	CADW40000033127
8	CADW40000033061
8	CADW40000033062
12	CADW40000033050
15	CADW40000033015
16	CADW40000033013
17	CADW40000033009
20	CADW40000033000
20	CADW40000032994
22	CADW40000032972
23	CADW40000032949
24	CADW40000032944
28	CADW40000032935
28	CADW40000032934

GEOCHECK VERSION 2.1 SUMMARY

STATE WATER WELL INFORMATION

MAP ID	WELL ID
34	CADW40000032918
40	CADW40000032911
43	CADW40000032903
44	CADW40000032894
46	CADW40000032889
48	CADW40000032885
47	CADW40000032883
49	CADW40000032880
47	CADW40000032877
51	CADW40000032817
52	CADW40000032816
53	CADW40000032815
51	CADW40000032814
55	CADW40000032810
55	CADW40000032811
51	1010021
56	CADW40000032805
51	1010021
57	CADW40000032800
59	CADW40000032798
61	CADW40000032797
62	CADW40000032794
63	CADW40000032793
65	CADW40000032788
67	CADW40000032778
68	CADW40000032773
69	CADW40000032764
68	CADW40000032763
70	CADW40000032760
72	CADW40000032758
73	CADW40000032755
74	CADW40000032740
75	CADW40000032737
76	1010021
76	1010021
77	CADW40000032732
78	CADW40000032728
78	CADW40000032716
79	CADW40000032708
79	CADW40000032697
79	CADW40000032687
80	CADW40000032677
80	CADW40000032678
80	CADW40000032675
80	CADW40000032676
83	CADW40000032667
83	CADW40000032666
83	CADW40000032664
83	CADW40000032665
83	CADW40000032663
83	CADW40000032661
89	CADW40000032629
88	CADW40000032628
86	CADW40000032626

GEOCHECK VERSION 2.1 SUMMARY

STATE WATER WELL INFORMATION

MAP ID	WELL ID
86	CADW40000032627
90	CADW40000032625
90	CADW40000032624
93	CADW40000032613
93	CADW40000032614
94	CADW40000032605
94	CADW40000032604
99	CADW40000032539
101	CADW40000032530
101	CADW40000032529
99	CADW40000032521
99	CADW40000032520
99	CADW40000032518
103	CADW40000032513
99	CADW40000032509
103	CADW40000032505

STATE OIL/GAS WELL INFORMATION

MAP ID	WELL ID
1	CAOG70000193193
2	CAOG70000193190
3	CAOG70000193171
4	CAOG70000193168
5	CAOG70000193159
6	CAOG70000193157
7	CAOG70000193152
8	CAOG70000193134

PUBLIC WATER SUPPLY SYSTEM INFORMATION

Map ID: 96
PWS ID: CA1000101
PWS Name: CALIF DEPT OF FISH & GAME
CALIF DEPT OF FISH & GAME
SANTA FE GRADE
MENDOTA, CA 93640

PWS currently has or had major violation(s) or enforcement:

USGS TOPOGRAPHIC MAP(S)

36120-F3 TRANQUILLITY, CA
36120-F4 COIT RANCH, CA
36120-G3 MENDOTA DAM, CA
36120-G4 FIREBAUGH, CA

AREA RADON INFORMATION

GEOCHECK VERSION 2.1 SUMMARY

AREA RADON INFORMATION

Federal Area Radon Information for Zip Code: 93640

Number of sites tested: 1

Area	Average Activity	% <4 pCi/L	% 4-20 pCi/L	% >20 pCi/L
Living Area - 1st Floor	Not Reported	Not Reported	Not Reported	Not Reported
Living Area - 2nd Floor	Not Reported	Not Reported	Not Reported	Not Reported
Basement	0.400 pCi/L	100%	0%	0%

Federal Area Radon Information for Zip Code: 93630

Number of sites tested: 1

Area	Average Activity	% <4 pCi/L	% 4-20 pCi/L	% >20 pCi/L
Living Area - 1st Floor	0.900 pCi/L	100%	0%	0%
Living Area - 2nd Floor	Not Reported	Not Reported	Not Reported	Not Reported
Basement	0.000 pCi/L	100%	0%	0%

Federal EPA Radon Zone for MADERA County: 2

Note: Zone 1 indoor average level > 4 pCi/L.
 : Zone 2 indoor average level >= 2 pCi/L and <= 4 pCi/L.
 : Zone 3 indoor average level < 2 pCi/L.

Federal Area Radon Information for MADERA COUNTY, CA

Number of sites tested: 20

Area	Average Activity	% <4 pCi/L	% 4-20 pCi/L	% >20 pCi/L
Living Area - 1st Floor	1.405 pCi/L	100%	0%	0%
Living Area - 2nd Floor	Not Reported	Not Reported	Not Reported	Not Reported
Basement	8.600 pCi/L	75%	0%	25%

Federal EPA Radon Zone for FRESNO County: 2

Note: Zone 1 indoor average level > 4 pCi/L.
 : Zone 2 indoor average level >= 2 pCi/L and <= 4 pCi/L.
 : Zone 3 indoor average level < 2 pCi/L.

Federal Area Radon Information for FRESNO COUNTY, CA

Number of sites tested: 100

Area	Average Activity	% <4 pCi/L	% 4-20 pCi/L	% >20 pCi/L
Living Area - 1st Floor	1.251 pCi/L	98%	2%	0%
Living Area - 2nd Floor	Not Reported	Not Reported	Not Reported	Not Reported
Basement	1.433 pCi/L	100%	0%	0%

GEOCHECK VERSION 2.1 STATE DATABASE WELL INFORMATION

Water Well Information:

Map ID:	1	Site no:	364905120204801
Agency cd:	USGS	EDR Site id:	USGS3202138
Site name:	013S015E09E001M	Dec lat:	36.81800432
Latitude:	364905	Coor meth:	M
Longitude:	1202048	Latlong datum:	NAD27
Dec lon:	-120.34766927	District:	06
Coor accr:	S	County:	039
Dec latlong datum:	NAD83	Land net:	SWSWNWS09 T13S R15E M
State:	06	Map scale:	24000
Country:	US		
Location map:	MENDOTA DAM		
Altitude:	160.00		
Altitude method:	Interpolated from topographic map		
Altitude accuracy:	5.		
Altitude datum:	National Geodetic Vertical Datum of 1929		
Hydrologic:	Middle San Joaquin Lower Chowchilla. California. Area = 2640 sq.mi.		
Topographic:	Valley flat		
Site type:	Ground-water other than Spring	Date construction:	19500809
Date inventoried:	19561219	Mean greenwich time offset:	PST
Local standard time flag:	Y		
Type of ground water site:	Single well, other than collector or Ranney type		
Aquifer Type:	Not Reported		
Aquifer:	Not Reported		
Well depth:	308	Hole depth:	Not Reported
Source of depth data:	Not Reported		
Project number:	Not Reported		
Real time data flag:	Not Reported		
Daily flow data end date:	Not Reported	Daily flow data begin date:	Not Reported
Peak flow data begin date:	Not Reported	Daily flow data count:	Not Reported
Peak flow data count:	Not Reported	Peak flow data end date:	Not Reported
Water quality data end date:	Not Reported	Water quality data begin date:	Not Reported
Ground water data begin date:	Not Reported	Water quality data count:	Not Reported
Ground water data count:	Not Reported	Ground water data end date:	Not Reported

Ground-water levels, Number of Measurements: 0

Map ID:	1	Site no:	364901120204701
Agency cd:	USGS	EDR Site id:	USGS3202136
Site name:	013S015E09E002M	Dec lat:	36.81689322
Latitude:	364901	Coor meth:	M
Longitude:	1202047	Latlong datum:	NAD27
Dec lon:	-120.34739145	District:	06
Coor accr:	S	County:	039
Dec latlong datum:	NAD83	Land net:	Not Reported
State:	06	Map scale:	24000
Country:	US		
Location map:	MENDOTA DAM		

GEOCHECK VERSION 2.1 STATE DATABASE WELL INFORMATION

Altitude: 160.00
 Altitude method: Interpolated from topographic map
 Altitude accuracy: 5.
 Altitude datum: National Geodetic Vertical Datum of 1929
 Hydrologic: Middle San Joaquin Lower Chowchilla. California. Area = 2640 sq.mi.
 Topographic: Valley flat
 Site type: Ground-water other than Spring Date construction: 19640101
 Date inventoried: 19650806 Mean greenwich time offset: PST
 Local standard time flag: Y
 Type of ground water site: Single well, other than collector or Ranney type
 Aquifer Type: Not Reported
 Aquifer: Not Reported
 Well depth: 308 Hole depth: Not Reported
 Source of depth data: Not Reported
 Project number: Not Reported
 Real time data flag: 0 Daily flow data begin date: 0000-00-00
 Daily flow data end date: 0000-00-00 Daily flow data count: 0
 Peak flow data begin date: 0000-00-00 Peak flow data end date: 0000-00-00
 Peak flow data count: 0 Water quality data begin date: 0000-00-00
 Water quality data end date: 0000-00-00 Water quality data count: 0
 Ground water data begin date: 1965-11-01 Ground water data end date: 1965-11-01
 Ground water data count: 1

Ground-water levels, Number of Measurements: 1

Date	Feet below Surface	Feet to Sealevel

1965-11-01	25.00	

Map ID: 2
 Agency cd: USGS Site no: 364855120212201
 Site name: 013S015E07G001M
 Latitude: 364855 EDR Site id: USGS3202131
 Longitude: 1202122 Dec lat: 36.81522664
 Dec lon: -120.35711393 Coor meth: M
 Coor accr: S Latlong datum: NAD27
 Dec latlong datum: NAD83 District: 06
 State: 06 County: 039
 Country: US Land net: SESWNE07 T13S R15E M
 Location map: MENDOTA DAM Map scale: 24000
 Altitude: 155.00
 Altitude method: Interpolated from topographic map
 Altitude accuracy: 5
 Altitude datum: National Geodetic Vertical Datum of 1929
 Hydrologic: Middle San Joaquin Lower Chowchilla. California. Area = 2640 sq.mi.
 Topographic: Flat surface
 Site type: Ground-water other than Spring Date construction: Not Reported
 Date inventoried: 19561219 Mean greenwich time offset: PST
 Local standard time flag: Y
 Type of ground water site: Single well, other than collector or Ranney type
 Aquifer Type: Not Reported
 Aquifer: Not Reported
 Well depth: Not Reported Hole depth: Not Reported
 Source of depth data: Not Reported
 Project number: Not Reported
 Real time data flag: Not Reported Daily flow data begin date: Not Reported
 Daily flow data end date: Not Reported Daily flow data count: Not Reported
 Peak flow data begin date: Not Reported Peak flow data end date: Not Reported

GEOCHECK VERSION 2.1 STATE DATABASE WELL INFORMATION

Peak flow data count:	Not Reported	Water quality data begin date:	Not Reported
Water quality data end date:	Not Reported	Water quality data count:	Not Reported
Ground water data begin date:	Not Reported	Ground water data end date:	Not Reported
Ground water data count:	Not Reported		

Ground-water levels, Number of Measurements: 0

Map ID:	3	Site no:	364855120200201
Agency cd:	USGS	EDR Site id:	USGS3202130
Site name:	013S015E09H001M	Dec lat:	36.81522651
Latitude:	364855	Coord meth:	M
Longitude:	1202002	Latlong datum:	NAD27
Dec lon:	-120.33489101	District:	06
Coord acc:	S	County:	039
Dec latlong datum:	NAD83	Land net:	SWSENE09 T13S R15E M
State:	06	Map scale:	24000
Country:	US		
Location map:	MENDOTA DAM		
Altitude:	160.00		
Altitude method:	Interpolated from topographic map		
Altitude accuracy:	5.		
Altitude datum:	National Geodetic Vertical Datum of 1929		
Hydrologic:	Middle San Joaquin Lower Chowchilla. California. Area = 2640 sq.mi.		
Topographic:	Valley flat		
Site type:	Ground-water other than Spring	Date construction:	19500902
Date inventoried:	19561219	Mean greenwich time offset:	PST
Local standard time flag:	Y		
Type of ground water site:	Single well, other than collector or Ranney type		
Aquifer Type:	Not Reported		
Aquifer:	Not Reported		
Well depth:	328	Hole depth:	Not Reported
Source of depth data:	Not Reported		
Project number:	Not Reported		
Real time data flag:	Not Reported	Daily flow data begin date:	Not Reported
Daily flow data end date:	Not Reported	Daily flow data count:	Not Reported
Peak flow data begin date:	Not Reported	Peak flow data end date:	Not Reported
Peak flow data count:	Not Reported	Water quality data begin date:	Not Reported
Water quality data end date:	Not Reported	Water quality data count:	Not Reported
Ground water data begin date:	Not Reported	Ground water data end date:	Not Reported
Ground water data count:	Not Reported		

Ground-water levels, Number of Measurements: 0

Map ID:	4	Site no:	364849120224501
Agency cd:	USGS	EDR Site id:	USGS3202122
Site name:	013S015E07L001M	Dec lat:	36.81356012
Latitude:	364849	Coord meth:	M
Longitude:	1202245	Latlong datum:	NAD27
Dec lon:	-120.38017015	District:	06
Coord acc:	S	County:	019
Dec latlong datum:	NAD83	Land net:	NWNESWS07 T13S R15E M
State:	06	Map scale:	24000
Country:	US		
Location map:	FIREBAUGH		

GEOCHECK VERSION 2.1 STATE DATABASE WELL INFORMATION

Altitude: 155.00
 Altitude method: Interpolated from topographic map
 Altitude accuracy: 5.
 Altitude datum: National Geodetic Vertical Datum of 1929
 Hydrologic: Middle San Joaquin Lower Chowchilla. California. Area = 2640 sq.mi.
 Topographic: Valley flat
 Site type: Ground-water other than Spring Date construction: 19530201
 Date inventoried: 19561129 Mean greenwich time offset: PST
 Local standard time flag: Y
 Type of ground water site: Single well, other than collector or Ranney type
 Aquifer Type: Not Reported
 Aquifer: ALLUVIUM ABOVE E-CLAY
 Well depth: 265 Hole depth: Not Reported
 Source of depth data: Not Reported
 Project number: Not Reported
 Real time data flag: 0 Daily flow data begin date: 0000-00-00
 Daily flow data end date: 0000-00-00 Daily flow data count: 0
 Peak flow data begin date: 0000-00-00 Peak flow data end date: 0000-00-00
 Peak flow data count: 0 Water quality data begin date: 1968-07-15
 Water quality data end date: 1968-07-15 Water quality data count: 1
 Ground water data begin date: 1960-05-01 Ground water data end date: 1960-05-01
 Ground water data count: 1

Ground-water levels, Number of Measurements: 1

Date	Feet below Surface	Feet to Sealevel

1960-05-01	27.00	

Map ID: 6
 Agency cd: USGS Site no: 364831120204601
 Site name: 013S015E09M001M
 Latitude: 364831 EDR Site id: USGS3202106
 Longitude: 1202046 Dec lat: 36.80856002
 Dec lon: -120.34711342 Coor meth: M
 Coor accr: S Latlong datum: NAD27
 Dec latlong datum: NAD83 District: 06
 State: 06 County: 039
 Country: US Land net: SWNWSWS09 T13S R15E M
 Location map: MENDOTA DAM Map scale: 24000
 Altitude: 160.00
 Altitude method: Interpolated from topographic map
 Altitude accuracy: 5.
 Altitude datum: National Geodetic Vertical Datum of 1929
 Hydrologic: Middle San Joaquin Lower Chowchilla. California. Area = 2640 sq.mi.
 Topographic: Valley flat
 Site type: Ground-water other than Spring Date construction: 19560101
 Date inventoried: 19561219 Mean greenwich time offset: PST
 Local standard time flag: Y
 Type of ground water site: Single well, other than collector or Ranney type
 Aquifer Type: Not Reported
 Aquifer: Not Reported
 Well depth: 263 Hole depth: Not Reported
 Source of depth data: Not Reported
 Project number: Not Reported
 Real time data flag: Not Reported Daily flow data begin date: Not Reported
 Daily flow data end date: Not Reported Daily flow data count: Not Reported
 Peak flow data begin date: Not Reported Peak flow data end date: Not Reported

GEOCHECK VERSION 2.1 STATE DATABASE WELL INFORMATION

Peak flow data count: Not Reported
 Water quality data end date: Not Reported
 Ground water data begin date: Not Reported
 Ground water data count: Not Reported
 Water quality data begin date: Not Reported
 Water quality data count: Not Reported
 Ground water data end date: Not Reported

Ground-water levels, Number of Measurements: 0

Map ID:	7	Site no:	364824120223101
Agency cd:	USGS	EDR Site id:	USGS3202065
Site name:	013S015E18B001M	Dec lat:	36.80661577
Latitude:	364824	Coor meth:	M
Longitude:	1202231	Latlong datum:	NAD27
Dec lon:	-120.37628094	District:	06
Coor accr:	S	County:	019
Dec latlong datum:	NAD83	Land net:	NWNWNES18 T13S R15E M
State:	06	Map scale:	24000
Country:	US		
Location map:	FIREBAUGH		
Altitude:	157.00		
Altitude method:	Interpolated from topographic map		
Altitude accuracy:	5.		
Altitude datum:	National Geodetic Vertical Datum of 1929		
Hydrologic:	Middle San Joaquin Lower Chowchilla. California. Area = 2640 sq.mi.		
Topographic:	Valley flat		
Site type:	Ground-water other than Spring	Date construction:	Not Reported
Date inventoried:	19561129	Mean greenwich time offset:	PST
Local standard time flag:	Y		
Type of ground water site:	Single well, other than collector or Ranney type		
Aquifer Type:	Not Reported		
Aquifer:	Not Reported		
Well depth:	Not Reported	Hole depth:	Not Reported
Source of depth data:	Not Reported		
Project number:	Not Reported		
Real time data flag:	0		
Daily flow data end date:	0000-00-00	Daily flow data begin date:	0000-00-00
Daily flow data count:	0		
Peak flow data begin date:	0000-00-00	Peak flow data end date:	0000-00-00
Peak flow data count:	0		
Water quality data end date:	0000-00-00	Water quality data begin date:	0000-00-00
Water quality data count:	0		
Ground water data begin date:	1960-05-01	Ground water data end date:	1960-05-01
Ground water data count:	1		

Ground-water levels, Number of Measurements: 1

Date	Feet below Surface	Feet to Sealevel

1960-05-01	22.00	

GEOCHECK VERSION 2.1 STATE DATABASE WELL INFORMATION

Map ID: 9
 Agency cd: USGS Site no: 364819120203401
 Site name: 013S015E16D001M
 Latitude: 364819 EDR Site id: USGS3202239
 Longitude: 1202034 Dec lat: 36.80522672
 Dec lon: -120.34377989 Coord meth: M
 Coord acc: S Latlong datum: NAD27
 Dec latlong datum: NAD83 District: 06
 State: 06 County: 039
 Country: US Land net: NWNWNWS16 T13S R15E M
 Location map: MENDOTA DAM Map scale: 24000
 Altitude: 164.00
 Altitude method: Interpolated from topographic map
 Altitude accuracy: 5.
 Altitude datum: National Geodetic Vertical Datum of 1929
 Hydrologic: Middle San Joaquin Lower Chowchilla. California. Area = 2640 sq.mi.
 Topographic: Valley flat
 Site type: Ground-water other than Spring Date construction: 19390801
 Date inventoried: 19561211 Mean greenwich time offset: PST
 Local standard time flag: Y
 Type of ground water site: Single well, other than collector or Ranney type
 Aquifer Type: Not Reported
 Aquifer: Not Reported
 Well depth: 290 Hole depth: Not Reported
 Source of depth data: other reported
 Project number: Not Reported
 Real time data flag: 0 Daily flow data begin date: 0000-00-00
 Daily flow data end date: 0000-00-00 Daily flow data count: 0
 Peak flow data begin date: 0000-00-00 Peak flow data end date: 0000-00-00
 Peak flow data count: 0 Water quality data begin date: 0000-00-00
 Water quality data end date: 0000-00-00 Water quality data count: 0
 Ground water data begin date: 1965-02-01 Ground water data end date: 1965-02-01
 Ground water data count: 1

Ground-water levels, Number of Measurements: 1

Date	Feet below Surface	Feet to Sealevel
1965-02-01	21.00	

Map ID: 10
 Agency cd: USGS Site no: 364816120202201
 Site name: 013S015E16B001M
 Latitude: 364816 EDR Site id: USGS3202238
 Longitude: 1202022 Dec lat: 36.80439338
 Dec lon: -120.34044642 Coord meth: M
 Coord acc: S Latlong datum: NAD27
 Dec latlong datum: NAD83 District: 06
 State: 06 County: 039
 Country: US Land net: SWNWNES16 T13S R15E M
 Location map: MENDOTA DAM Map scale: 24000
 Altitude: 165.00
 Altitude method: Interpolated from topographic map
 Altitude accuracy: 5.
 Altitude datum: National Geodetic Vertical Datum of 1929
 Hydrologic: Middle San Joaquin Lower Chowchilla. California. Area = 2640 sq.mi.
 Topographic: Valley flat
 Site type: Ground-water other than Spring Date construction: 19480311
 Date inventoried: 19561219 Mean greenwich time offset: PST

**GEOCHECK VERSION 2.1
STATE DATABASE WELL INFORMATION**

Local standard time flag: Y
 Type of ground water site: Single well, other than collector or Ranney type
 Aquifer Type: Not Reported
 Aquifer: Not Reported
 Well depth: 330 Hole depth: Not Reported
 Source of depth data: Not Reported
 Project number: Not Reported
 Real time data flag: Not Reported
 Daily flow data end date: Not Reported Daily flow data begin date: Not Reported
 Daily flow data count: Not Reported
 Peak flow data begin date: Not Reported Peak flow data end date: Not Reported
 Peak flow data count: Not Reported Water quality data begin date: Not Reported
 Water quality data end date: Not Reported Water quality data count: Not Reported
 Ground water data begin date: Not Reported Ground water data end date: Not Reported
 Ground water data count: Not Reported

Ground-water levels, Number of Measurements: 0

Map ID: 11
 Agency cd: USGS Site no: 364814120210101
 Site name: 013S015E17A001M
 Latitude: 364814 EDR Site id: USGS3202237
 Longitude: 1202101 Dec lat: 36.80383789
 Dec lon: -120.35128008 Coord meth: M
 Coord accr: S Latlong datum: NAD27
 Dec latlong datum: NAD83 District: 06
 State: 06 County: 019
 Country: US Land net: Not Reported
 Location map: MENDOTA DAM Map scale: 24000
 Altitude: 160.00
 Altitude method: Interpolated from topographic map
 Altitude accuracy: 5.
 Altitude datum: National Geodetic Vertical Datum of 1929
 Hydrologic: Middle San Joaquin Lower Chowchilla. California. Area = 2640 sq.mi.
 Topographic: Valley flat
 Site type: Ground-water other than Spring Date construction: Not Reported
 Date inventoried: 19620903 Mean greenwich time offset: PST
 Local standard time flag: Y
 Type of ground water site: Single well, other than collector or Ranney type
 Aquifer Type: Not Reported
 Aquifer: Not Reported
 Well depth: Not Reported Hole depth: Not Reported
 Source of depth data: Not Reported
 Project number: Not Reported
 Real time data flag: 0
 Daily flow data end date: 0000-00-00 Daily flow data begin date: 0000-00-00
 Daily flow data count: 0
 Peak flow data begin date: 0000-00-00 Peak flow data end date: 0000-00-00
 Peak flow data count: 0 Water quality data begin date: 0000-00-00
 Water quality data end date: 0000-00-00 Water quality data count: 0
 Ground water data begin date: 1962-09-01 Ground water data end date: 1962-09-01
 Ground water data count: 1

Ground-water levels, Number of Measurements: 1

Date	Feet below Surface	Feet to Sealevel
1962-09-01	14.00	

GEOCHECK VERSION 2.1
STATE DATABASE WELL INFORMATION

Map ID: 13
Agency cd: USGS Site no: 364811120222801
Site name: 013S015E18G001M
Latitude: 364811 EDR Site id: USGS3202232
Longitude: 1202228 Dec lat: 36.80300471
Dec lon: -120.37544747 Coord meth: M
Coord acc: S Latlong datum: NAD27
Dec latlong datum: NAD83 District: 06
State: 06 County: 019
Country: US Land net: SESWNES18 T13S R15E M
Location map: MENDOTA DAM Map scale: 24000
Altitude: 155.00
Altitude method: Interpolated from topographic map
Altitude accuracy: 5.
Altitude datum: National Geodetic Vertical Datum of 1929
Hydrologic: Middle San Joaquin Lower Chowchilla. California. Area = 2640 sq.mi.
Topographic: Valley flat
Site type: Ground-water other than Spring Date construction: 19541127
Date inventoried: 19561129 Mean greenwich time offset: PST
Local standard time flag: Y
Type of ground water site: Single well, other than collector or Ranney type
Aquifer Type: Not Reported
Aquifer: ALLUVIUM ABOVE E-CLAY
Well depth: 330 Hole depth: Not Reported
Source of depth data: Not Reported
Project number: Not Reported
Real time data flag: 0
Daily flow data begin date: 0000-00-00
Daily flow data end date: 0000-00-00
Peak flow data begin date: 0000-00-00
Peak flow data count: 0
Water quality data begin date: 1968-07-17
Water quality data end date: 1979-08-14
Water quality data count: 2
Ground water data begin date: 1960-05-01
Ground water data end date: 1960-05-01
Ground water data count: 1

Ground-water levels, Number of Measurements: 1

Date	Feet below Surface	Feet to Sealevel
1960-05-01	25.00	

Map ID: 12
Agency cd: USGS Site no: 364810120183401
Site name: 013S015E14E001M
Latitude: 364810 EDR Site id: USGS3202231
Longitude: 1201834 Dec lat: 36.80272656
Dec lon: -120.31044544 Coord meth: M
Coord acc: S Latlong datum: NAD27
Dec latlong datum: NAD83 District: 06
State: 06 County: 039
Country: US Land net: SWSWNWS14 T13S R15E M
Location map: MENDOTA DAM Map scale: 24000
Altitude: 165.00
Altitude method: Interpolated from topographic map
Altitude accuracy: 5.
Altitude datum: National Geodetic Vertical Datum of 1929
Hydrologic: Middle San Joaquin Lower Chowchilla. California. Area = 2640 sq.mi.
Topographic: Valley flat
Site type: Ground-water other than Spring Date construction: 19480515
Date inventoried: 19560906 Mean greenwich time offset: PST

GEOCHECK VERSION 2.1
STATE DATABASE WELL INFORMATION

Map ID:	15	Site no:	364757120183301
Agency cd:	USGS		
Site name:	013S015E14M001M		
Latitude:	364757	EDR Site id:	USGS3202208
Longitude:	1201833	Dec lat:	36.7991155
Dec lon:	-120.31016755	Coor meth:	M
Coor accr:	S	Latlong datum:	NAD27
Dec latlong datum:	NAD83	District:	06
State:	06	County:	039
Country:	US	Land net:	Not Reported
Location map:	MENDOTA DAM	Map scale:	24000
Altitude:	165.00		
Altitude method:	Interpolated from topographic map		
Altitude accuracy:	5.		
Altitude datum:	National Geodetic Vertical Datum of 1929		
Hydrologic:	Middle San JoaquinLower Chowchilla. California. Area = 2640 sq.mi.		
Topographic:	Valley flat		
Site type:	Ground-water other than Spring	Date construction:	19491001
Date inventoried:	19560906	Mean greenwich time offset:	PST
Local standard time flag:	Y		
Type of ground water site:	Single well, other than collector or Ranney type		
Aquifer Type:	Not Reported		
Aquifer:	Not Reported		
Well depth:	300	Hole depth:	304
Source of depth data:	Not Reported		
Project number:	Not Reported		
Real time data flag:	Not Reported		
Daily flow data end date:	Not Reported		
Peak flow data begin date:	Not Reported		
Peak flow data count:	Not Reported		
Water quality data end date:	Not Reported		
Ground water data begin date:	Not Reported		
Ground water data count:	Not Reported		

Ground-water levels, Number of Measurements: 0

Map ID:	16	Site no:	364754120225702
Agency cd:	USGS		
Site name:	013S015E18M002M		
Latitude:	364754	EDR Site id:	USGS3202207
Longitude:	1202257	Dec lat:	36.79828261
Dec lon:	-120.38350314	Coor meth:	M
Coor accr:	S	Latlong datum:	NAD27
Dec latlong datum:	NAD83	District:	06
State:	06	County:	019
Country:	US	Land net:	Not Reported
Location map:	Not Reported	Map scale:	Not Reported
Altitude:	155.00		
Altitude method:	Interpolated from topographic map		
Altitude accuracy:	5.		
Altitude datum:	National Geodetic Vertical Datum of 1929		
Hydrologic:	Middle San JoaquinLower Chowchilla. California. Area = 2640 sq.mi.		
Topographic:	Valley flat		
Site type:	Ground-water other than Spring	Date construction:	Not Reported
Date inventoried:	Not Reported	Mean greenwich time offset:	PST

GEOCHECK VERSION 2.1
STATE DATABASE WELL INFORMATION

Local standard time flag:	Y		
Type of ground water site:	Single well, other than collector or Ranney type		
Aquifer Type:	Not Reported		
Aquifer:	Not Reported		
Well depth:	100	Hole depth:	Not Reported
Source of depth data:	Not Reported		
Project number:	Not Reported		
Real time data flag:	Not Reported	Daily flow data begin date:	Not Reported
Daily flow data end date:	Not Reported	Daily flow data count:	Not Reported
Peak flow data begin date:	Not Reported	Peak flow data end date:	Not Reported
Peak flow data count:	Not Reported	Water quality data begin date:	Not Reported
Water quality data end date:	Not Reported	Water quality data count:	Not Reported
Ground water data begin date:	Not Reported	Ground water data end date:	Not Reported
Ground water data count:	Not Reported		

Ground-water levels, Number of Measurements: 0

Map ID:	16	Site no:	364754120225701
Agency cd:	USGS	EDR Site id:	USGS3202206
Site name:	013S015E18M001M	Dec lat:	36.79828261
Latitude:	364754	Coor meth:	M
Longitude:	1202257	Latlong datum:	NAD27
Dec lon:	-120.38350314	District:	06
Coor accr:	S	County:	019
Dec latlong datum:	NAD83	Land net:	Not Reported
State:	06	Map scale:	24000
Country:	US		
Location map:	FIREBAUGH		
Altitude:	155.00		
Altitude method:	Interpolated from topographic map		
Altitude accuracy:	5.		
Altitude datum:	National Geodetic Vertical Datum of 1929		
Hydrologic:	Middle San Joaquin Lower Chowchilla. California. Area = 2640 sq.mi.		
Topographic:	Valley flat		
Site type:	Ground-water other than Spring	Date construction:	1949
Date inventoried:	19680610	Mean greenwich time offset:	PST
Local standard time flag:	Y		
Type of ground water site:	Single well, other than collector or Ranney type		
Aquifer Type:	Not Reported		
Aquifer:	Not Reported		
Well depth:	152	Hole depth:	Not Reported
Source of depth data:	Not Reported		
Project number:	Not Reported		
Real time data flag:	Not Reported	Daily flow data begin date:	Not Reported
Daily flow data end date:	Not Reported	Daily flow data count:	Not Reported
Peak flow data begin date:	Not Reported	Peak flow data end date:	Not Reported
Peak flow data count:	Not Reported	Water quality data begin date:	Not Reported
Water quality data end date:	Not Reported	Water quality data count:	Not Reported
Ground water data begin date:	Not Reported	Ground water data end date:	Not Reported
Ground water data count:	Not Reported		

Ground-water levels, Number of Measurements: 0

GEOCHECK VERSION 2.1
STATE DATABASE WELL INFORMATION

Map ID:	18	Site no:	364747120223401
Agency cd:	USGS		
Site name:	013S015E18Q001M		
Latitude:	364747	EDR Site id:	USGS3202197
Longitude:	1202234	Dec lat:	36.79633816
Dec lon:	-120.37711399	Coor meth:	M
Coor accr:	S	Latlong datum:	NAD27
Dec latlong datum:	NAD83	District:	06
State:	06	County:	019
Country:	US	Land net:	NWSWSES18 T13S R15E N
Location map:	FIREBAUGH	Map scale:	24000
Altitude:	160.00		
Altitude method:	Interpolated from topographic map		
Altitude accuracy:	5.		
Altitude datum:	National Geodetic Vertical Datum of 1929		
Hydrologic:	Middle San Joaquin Lower Chowchilla. California. Area = 2640 sq.mi.		
Topographic:	Valley flat		
Site type:	Ground-water other than Spring	Date construction:	Not Reported
Date inventoried:	19610501	Mean greenwich time offset:	PST
Local standard time flag:	Y		
Type of ground water site:	Single well, other than collector or Ranney type		
Aquifer Type:	Not Reported		
Aquifer:	Not Reported		
Well depth:	Not Reported	Hole depth:	Not Reported
Source of depth data:	Not Reported		
Project number:	Not Reported		
Real time data flag:	Not Reported		
Daily flow data end date:	Not Reported	Daily flow data begin date:	Not Reported
Peak flow data begin date:	Not Reported	Daily flow data count:	Not Reported
Peak flow data count:	Not Reported	Peak flow data end date:	Not Reported
Water quality data end date:	Not Reported	Water quality data begin date:	Not Reported
Ground water data begin date:	Not Reported	Water quality data count:	Not Reported
Ground water data count:	Not Reported	Ground water data end date:	Not Reported

Ground-water levels, Number of Measurements: 0

Map ID:	18	Site no:	364747120223402
Agency cd:	USGS		
Site name:	013S015E18Q002M		
Latitude:	364747	EDR Site id:	USGS3202198
Longitude:	1202234	Dec lat:	36.79633816
Dec lon:	-120.37711399	Coor meth:	M
Coor accr:	S	Latlong datum:	NAD27
Dec latlong datum:	NAD83	District:	06
State:	06	County:	019
Country:	US	Land net:	NWSWSES 18T 13S R 15E
Location map:	FIREBAUGH	Map scale:	24000
Altitude:	160.00		
Altitude method:	Interpolated from topographic map		
Altitude accuracy:	2.5		
Altitude datum:	National Geodetic Vertical Datum of 1929		
Hydrologic:	Upper Tuolumne. California. Area = 1600 sq.mi.		
Topographic:	Valley flat		
Site type:	Ground-water other than Spring	Date construction:	19760316
Date inventoried:	19850129	Mean greenwich time offset:	PST

GEOCHECK VERSION 2.1
STATE DATABASE WELL INFORMATION

Map ID:	18	Site no:	364744120223401
Agency cd:	USGS		
Site name:	013S015E18P001M		
Latitude:	364744	EDR Site id:	USGS3202194
Longitude:	1202234	Dec lat:	36.79550484
Dec lon:	-120.37711397	Coor meth:	M
Coor accr:	S	Latlong datum:	NAD27
Dec latlong datum:	NAD83	District:	06
State:	06	County:	019
Country:	US	Land net:	NESESWS18 T13S R15E M
Location map:	FIREBAUGH	Map scale:	24000
Altitude:	160.00		
Altitude method:	Interpolated from topographic map		
Altitude accuracy:	5.		
Altitude datum:	National Geodetic Vertical Datum of 1929		
Hydrologic:	Middle San Joaquin Lower Chowchilla. California. Area = 2640 sq.mi.		
Topographic:	Valley flat		
Site type:	Ground-water other than Spring	Date construction:	Not Reported
Date inventoried:	19680610	Mean greenwich time offset:	PST
Local standard time flag:	Y		
Type of ground water site:	Single well, other than collector or Ranney type		
Aquifer Type:	Not Reported		
Aquifer:	Not Reported		
Well depth:	Not Reported	Hole depth:	Not Reported
Source of depth data:	Not Reported		
Project number:	Not Reported		
Real time data flag:	Not Reported		
Daily flow data end date:	Not Reported	Daily flow data begin date:	Not Reported
Peak flow data begin date:	Not Reported	Daily flow data count:	Not Reported
Peak flow data count:	Not Reported	Peak flow data end date:	Not Reported
Water quality data begin date:	Not Reported	Water quality data begin date:	Not Reported
Water quality data end date:	Not Reported	Water quality data count:	Not Reported
Ground water data begin date:	Not Reported	Ground water data end date:	Not Reported
Ground water data count:	Not Reported		

Ground-water levels, Number of Measurements: 0

Map ID:	19	Site no:	364740120201401
Agency cd:	USGS		
Site name:	013S015E16Q001M		
Latitude:	364740	EDR Site id:	USGS3202190
Longitude:	1202014	Dec lat:	36.79439352
Dec lon:	-120.33822384	Coor meth:	M
Coor accr:	S	Latlong datum:	NAD27
Dec latlong datum:	NAD83	District:	06
State:	06	County:	039
Country:	US	Land net:	SESWS16 T13S R15E M
Location map:	MENDOTA DAM	Map scale:	24000
Altitude:	160.00		
Altitude method:	Interpolated from topographic map		
Altitude accuracy:	5.		
Altitude datum:	National Geodetic Vertical Datum of 1929		
Hydrologic:	Middle San Joaquin Lower Chowchilla. California. Area = 2640 sq.mi.		
Topographic:	Valley flat		
Site type:	Ground-water other than Spring	Date construction:	1960
Date inventoried:	19650806	Mean greenwich time offset:	PST

GEOCHECK VERSION 2.1
STATE DATABASE WELL INFORMATION

Map ID:	22	Site no:	364736120172401
Agency cd:	USGS		
Site name:	013S015E13N001M		
Latitude:	364736	EDR Site id:	USGS3202184
Longitude:	1201724	Dec lat:	36.79328215
Dec lon:	-120.29100013	Coor meth:	M
Coor accr:	S	Latlong datum:	NAD27
Dec latlong datum:	NAD83	District:	06
State:	06	County:	039
Country:	US	Land net:	Not Reported
Location map:	MENDOTA DAM	Map scale:	24000
Altitude:	168.00		
Altitude method:	Interpolated from topographic map		
Altitude accuracy:	5.		
Altitude datum:	National Geodetic Vertical Datum of 1929		
Hydrologic:	Middle San Joaquin Lower Chowchilla. California. Area = 2640 sq.mi.		
Topographic:	Valley flat		
Site type:	Ground-water other than Spring	Date construction:	Not Reported
Date inventoried:	19640918	Mean greenwich time offset:	PST
Local standard time flag:	Y		
Type of ground water site:	Single well, other than collector or Ranney type		
Aquifer Type:	Not Reported		
Aquifer:	Not Reported		
Well depth:	Not Reported	Hole depth:	Not Reported
Source of depth data:	Not Reported		
Project number:	Not Reported		
Real time data flag:	0	Daily flow data begin date:	0000-00-00
Daily flow data end date:	0000-00-00	Daily flow data count:	0
Peak flow data begin date:	0000-00-00	Peak flow data end date:	0000-00-00
Peak flow data count:	0	Water quality data begin date:	0000-00-00
Water quality data end date:	0000-00-00	Water quality data count:	0
Ground water data begin date:	0000-00-00	Ground water data end date:	0000-00-00
Ground water data count:	0		

Ground-water levels, Number of Measurements: 0

Map ID:	22	Site no:	364735120172301
Agency cd:	USGS		
Site name:	013S015E24D001M		
Latitude:	364735	EDR Site id:	USGS3202171
Longitude:	1201723	Dec lat:	36.79300437
Dec lon:	-120.29072233	Coor meth:	M
Coor accr:	S	Latlong datum:	NAD27
Dec latlong datum:	NAD83	District:	06
State:	06	County:	039
Country:	US	Land net:	NWNWNWS24 T13S R15E M
Location map:	MENDOTA DAM	Map scale:	24000
Altitude:	168.00		
Altitude method:	Interpolated from topographic map		
Altitude accuracy:	5.		
Altitude datum:	National Geodetic Vertical Datum of 1929		
Hydrologic:	Middle San Joaquin Lower Chowchilla. California. Area = 2640 sq.mi.		
Topographic:	Flat surface		
Site type:	Ground-water other than Spring	Date construction:	Not Reported
Date inventoried:	19561212	Mean greenwich time offset:	PST

GEOCHECK VERSION 2.1
STATE DATABASE WELL INFORMATION

Map ID:	24	Site no:	364723120214501
Agency cd:	USGS		
Site name:	013S015E20D001M		
Latitude:	364723	EDR Site id:	USGS3202325
Longitude:	1202145	Dec lat:	36.78967152
Dec lon:	-120.36350226	Coor meth:	M
Coor accr:	S	Latlong datum:	NAD27
Dec latlong datum:	NAD83	District:	06
State:	06	County:	039
Country:	US	Land net:	SENWNWS20 T13S R15E M
Location map:	MENDOTA DAM	Map scale:	24000
Altitude:	160.00		
Altitude method:	Interpolated from topographic map		
Altitude accuracy:	5.		
Altitude datum:	National Geodetic Vertical Datum of 1929		
Hydrologic:	Middle San Joaquin Lower Chowchilla. California. Area = 2640 sq.mi.		
Topographic:	Flat surface		
Site type:	Ground-water other than Spring	Date construction:	19530401
Date inventoried:	19561211	Mean greenwich time offset:	PST
Local standard time flag:	Y		
Type of ground water site:	Single well, other than collector or Ranney type		
Aquifer Type:	Not Reported		
Aquifer:	Not Reported		
Well depth:	252	Hole depth:	Not Reported
Source of depth data:	Not Reported		
Project number:	Not Reported		
Real time data flag:	Not Reported		
Daily flow data end date:	Not Reported	Daily flow data begin date:	Not Reported
Peak flow data begin date:	Not Reported	Daily flow data count:	Not Reported
Peak flow data count:	Not Reported	Peak flow data end date:	Not Reported
Water quality data end date:	Not Reported	Water quality data begin date:	Not Reported
Ground water data begin date:	Not Reported	Water quality data count:	Not Reported
Ground water data count:	Not Reported	Ground water data end date:	Not Reported

Ground-water levels, Number of Measurements: 0

Map ID:	25	Site no:	364723120203201
Agency cd:	USGS		
Site name:	013S015E16L001M		
Latitude:	364723	EDR Site id:	USGS3202324
Longitude:	1202032	Dec lat:	36.7896714
Dec lon:	-120.34322386	Coor meth:	M
Coor accr:	S	Latlong datum:	NAD27
Dec latlong datum:	NAD83	District:	06
State:	06	County:	039
Country:	US	Land net:	SENESWS16 T13S R15E M
Location map:	MENDOTA DAM	Map scale:	24000
Altitude:	165.00		
Altitude method:	Interpolated from topographic map		
Altitude accuracy:	5.		
Altitude datum:	National Geodetic Vertical Datum of 1929		
Hydrologic:	Middle San Joaquin Lower Chowchilla. California. Area = 2640 sq.mi.		
Topographic:	Valley flat		
Site type:	Ground-water other than Spring	Date construction:	1946
Date inventoried:	19561211	Mean greenwich time offset:	PST

GEOCHECK VERSION 2.1
STATE DATABASE WELL INFORMATION

Map ID:	27	Site no:	364718120172701
Agency cd:	USGS		
Site name:	013S015E24E001M		
Latitude:	364718	EDR Site id:	USGS3202312
Longitude:	1201727	Dec lat:	36.78828222
Dec lon:	-120.29183335	Coor meth:	M
Coor accr:	S	Latlong datum:	NAD27
Dec latlong datum:	NAD83	District:	06
State:	06	County:	039
Country:	US	Land net:	Not Reported
Location map:	MENDOTA DAM	Map scale:	24000
Altitude:	Not Reported		
Altitude method:	Interpolated from topographic map		
Altitude accuracy:	5		
Altitude datum:	Not Reported		
Hydrologic:	Middle San Joaquin Lower Chowchilla. California. Area = 2640 sq.mi.		
Topographic:	Flat surface		
Site type:	Ground-water other than Spring	Date construction:	Not Reported
Date inventoried:	19620913	Mean greenwich time offset:	PST
Local standard time flag:	Y		
Type of ground water site:	Single well, other than collector or Ranney type		
Aquifer Type:	Not Reported		
Aquifer:	Not Reported		
Well depth:	5530	Hole depth:	Not Reported
Source of depth data:	other reported		
Project number:	Not Reported		
Real time data flag:	Not Reported		
Daily flow data end date:	Not Reported		
Peak flow data begin date:	Not Reported		
Peak flow data count:	Not Reported		
Water quality data end date:	Not Reported		
Ground water data begin date:	Not Reported		
Ground water data count:	Not Reported		

Ground-water levels, Number of Measurements: 0

Map ID:	29	Site no:	364717120184301
Agency cd:	USGS		
Site name:	013S015E23E001M		
Latitude:	364717	EDR Site id:	USGS3202310
Longitude:	1201843	Dec lat:	36.78800458
Dec lon:	-120.3129451	Coor meth:	M
Coor accr:	S	Latlong datum:	NAD27
Dec latlong datum:	NAD83	District:	06
State:	06	County:	039
Country:	US	Land net:	Not Reported
Location map:	MENDOTA DAM	Map scale:	24000
Altitude:	165.00		
Altitude method:	Interpolated from topographic map		
Altitude accuracy:	5.		
Altitude datum:	National Geodetic Vertical Datum of 1929		
Hydrologic:	Middle San Joaquin Lower Chowchilla. California. Area = 2640 sq.mi.		
Topographic:	Flat surface		
Site type:	Ground-water other than Spring	Date construction:	19560406
Date inventoried:	19620903	Mean greenwich time offset:	PST

GEOCHECK VERSION 2.1
STATE DATABASE WELL INFORMATION

Map ID: 31
Agency cd: USGS Site no: 364715120195701
Site name: 013S015E21H001M
Latitude: 364715 EDR Site id: USGS3202307
Longitude: 1201957 Dec lat: 36.78744915
Dec lon: -120.33350127 Coord meth: M
Coord acc: S Latlong datum: NAD27
Dec latlong datum: NAD83 District: 06
State: 06 County: 039
Country: US Land net: Not Reported
Location map: MENDOTA DAM Map scale: 24000
Altitude: 165.00
Altitude method: Interpolated from topographic map
Altitude accuracy: 5.
Altitude datum: National Geodetic Vertical Datum of 1929
Hydrologic: Middle San Joaquin Lower Chowchilla. California. Area = 2640 sq.mi.
Topographic: Flat surface
Site type: Ground-water other than Spring Date construction: 19640107
Date inventoried: 19650806 Mean greenwich time offset: PST
Local standard time flag: Y
Type of ground water site: Single well, other than collector or Ranney type
Aquifer Type: Not Reported
Aquifer: Not Reported
Well depth: 306 Hole depth: Not Reported
Source of depth data: Not Reported
Project number: Not Reported
Real time data flag: 0 Daily flow data begin date: 0000-00-00
Daily flow data end date: 0000-00-00 Daily flow data count: 0
Peak flow data begin date: 0000-00-00 Peak flow data end date: 0000-00-00
Peak flow data count: 0 Water quality data begin date: 0000-00-00
Water quality data end date: 0000-00-00 Water quality data count: 0
Ground water data begin date: 1965-11-01 Ground water data end date: 1965-11-01
Ground water data count: 1

Ground-water levels, Number of Measurements: 1

Date	Feet below Surface	Feet to Sealevel
1965-11-01	30.00	

Map ID: 32
Agency cd: USGS Site no: 364712120203001
Site name: 013S015E20L001M
Latitude: 364712 EDR Site id: USGS3202305
Longitude: 1202030 Dec lat: 36.78661589
Dec lon: -120.3426682 Coord meth: M
Coord acc: S Latlong datum: NAD27
Dec latlong datum: NAD83 District: 06
State: 06 County: 019
Country: US Land net: S20 T13S R15E M
Location map: MENDOTA DAM Map scale: 24000
Altitude: 160.00
Altitude method: Interpolated from topographic map
Altitude accuracy: 52
Altitude datum: National Geodetic Vertical Datum of 1929
Hydrologic: Middle San Joaquin Lower Chowchilla. California. Area = 2640 sq.mi.
Topographic: Flat surface
Site type: Ground-water other than Spring Date construction: Not Reported
Date inventoried: 19620906 Mean greenwich time offset: PST

GEOCHECK VERSION 2.1
STATE DATABASE WELL INFORMATION

Map ID:	35	Site no:	364706120223801
Agency cd:	USGS		
Site name:	013S015E19K003M		
Latitude:	364706	EDR Site id:	USGS3202298
Longitude:	1202238	Dec lat:	36.78494946
Dec lon:	-120.3782248	Coor meth:	M
Coor accr:	S	Latlong datum:	NAD27
Dec latlong datum:	NAD83	District:	06
State:	06	County:	019
Country:	US	Land net:	Not Reported
Location map:	MENDOTA DAM	Map scale:	24000
Altitude:	155.00		
Altitude method:	Interpolated from topographic map		
Altitude accuracy:	5.		
Altitude datum:	National Geodetic Vertical Datum of 1929		
Hydrologic:	Middle San Joaquin Lower Chowchilla. California. Area = 2640 sq.mi.		
Topographic:	Flat surface		
Site type:	Ground-water other than Spring	Date construction:	19560616
Date inventoried:	19680611	Mean greenwich time offset:	PST
Local standard time flag:	Y		
Type of ground water site:	Single well, other than collector or Ranney type		
Aquifer Type:	Not Reported		
Aquifer:	Not Reported		
Well depth:	132	Hole depth:	Not Reported
Source of depth data:	other reported		
Project number:	Not Reported		
Real time data flag:	Not Reported		
Daily flow data end date:	Not Reported	Daily flow data begin date:	Not Reported
Peak flow data begin date:	Not Reported	Daily flow data count:	Not Reported
Peak flow data count:	Not Reported	Peak flow data end date:	Not Reported
Water quality data end date:	Not Reported	Water quality data begin date:	Not Reported
Ground water data begin date:	Not Reported	Water quality data count:	Not Reported
Ground water data count:	Not Reported	Ground water data end date:	Not Reported

Ground-water levels, Number of Measurements: 0

Map ID:	36	Site no:	364705120180001
Agency cd:	USGS		
Site name:	013S015E23K001M		
Latitude:	364705	EDR Site id:	USGS3202297
Longitude:	1201800	Dec lat:	36.78467122
Dec lon:	-120.30100019	Coor meth:	M
Coor accr:	S	Latlong datum:	NAD27
Dec latlong datum:	NAD83	District:	06
State:	06	County:	039
Country:	US	Land net:	SENWSES23 T13S R15E M
Location map:	MENDOTA DAM	Map scale:	24000
Altitude:	170.00		
Altitude method:	Interpolated from topographic map		
Altitude accuracy:	5.		
Altitude datum:	National Geodetic Vertical Datum of 1929		
Hydrologic:	Middle San Joaquin Lower Chowchilla. California. Area = 2640 sq.mi.		
Topographic:	Flat surface		
Site type:	Ground-water other than Spring	Date construction:	19400415
Date inventoried:	19520911	Mean greenwich time offset:	PST

GEOCHECK VERSION 2.1
STATE DATABASE WELL INFORMATION

Local standard time flag: Y
Type of ground water site: Single well, other than collector or Ranney type
Aquifer Type: Not Reported
Aquifer: Not Reported
Well depth: 121 Hole depth: Not Reported
Source of depth data: Not Reported
Project number: Not Reported
Real time data flag: Not Reported
Daily flow data end date: Not Reported
Daily flow data begin date: Not Reported
Daily flow data count: Not Reported
Peak flow data begin date: Not Reported
Peak flow data end date: Not Reported
Peak flow data count: Not Reported
Water quality data begin date: Not Reported
Water quality data end date: Not Reported
Water quality data count: Not Reported
Ground water data begin date: Not Reported
Ground water data end date: Not Reported
Ground water data count: Not Reported

Ground-water levels, Number of Measurements: 0

Map ID: 37
Agency cd: USGS Site no: 364704120221901
Site name: 013S015E19K002M
Latitude: 364704 EDR Site id: USGS3202295
Longitude: 1202219 Dec lat: 36.78439388
Dec lon: -120.37294684 Coor meth: M
Coor accr: S Latlong datum: NAD27
Dec latlong datum: NAD83 District: 06
State: 06 County: 019
Country: US Land net: Not Reported
Location map: Not Reported Map scale: Not Reported
Altitude: 159.00
Altitude method: Interpolated from topographic map
Altitude accuracy: 5.
Altitude datum: National Geodetic Vertical Datum of 1929
Hydrologic: Middle San Joaquin Lower Chowchilla. California. Area = 2640 sq.mi.
Topographic: Valley flat
Site type: Ground-water other than Spring Date construction: Not Reported
Date inventoried: Not Reported Mean greenwich time offset: PST
Local standard time flag: Y
Type of ground water site: Single well, other than collector or Ranney type
Aquifer Type: Not Reported
Aquifer: Not Reported
Well depth: 38.0 Hole depth: Not Reported
Source of depth data: Not Reported
Project number: Not Reported
Real time data flag: Not Reported
Daily flow data end date: Not Reported
Daily flow data begin date: Not Reported
Daily flow data count: Not Reported
Peak flow data begin date: Not Reported
Peak flow data end date: Not Reported
Peak flow data count: Not Reported
Water quality data begin date: Not Reported
Water quality data end date: Not Reported
Water quality data count: Not Reported
Ground water data begin date: Not Reported
Ground water data end date: Not Reported
Ground water data count: Not Reported

Ground-water levels, Number of Measurements: 0

GEOCHECK VERSION 2.1
STATE DATABASE WELL INFORMATION

Map ID:	38	Site no:	364702120185601
Agency cd:	USGS		
Site name:	013S015E22J001M		
Latitude:	364702	EDR Site id:	USGS3202291
Longitude:	1201856	Dec lat:	36.783838
Dec lon:	-120.3165562	Coor meth:	M
Coor accr:	S	Latlong datum:	NAD27
Dec latlong datum:	NAD83	District:	06
State:	06	County:	039
Country:	US	Land net:	Not Reported
Location map:	MENDOTA DAM	Map scale:	24000
Altitude:	165.00		
Altitude method:	Interpolated from topographic map		
Altitude accuracy:	5.		
Altitude datum:	National Geodetic Vertical Datum of 1929		
Hydrologic:	Middle San JoaquinLower Chowchilla. California. Area = 2640 sq.mi.		
Topographic:	Flood plain		
Site type:	Ground-water other than Spring	Date construction:	195603
Date inventoried:	19630407	Mean greenwich time offset:	PST
Local standard time flag:	Y		
Type of ground water site:	Single well, other than collector or Ranney type		
Aquifer Type:	Not Reported		
Aquifer:	Not Reported		
Well depth:	250	Hole depth:	Not Reported
Source of depth data:	Not Reported		
Project number:	Not Reported		
Real time data flag:	Not Reported		
Daily flow data end date:	Not Reported	Daily flow data begin date:	Not Reported
Peak flow data begin date:	Not Reported	Daily flow data count:	Not Reported
Peak flow data count:	Not Reported	Peak flow data end date:	Not Reported
Water quality data end date:	Not Reported	Water quality data begin date:	Not Reported
Ground water data begin date:	Not Reported	Water quality data count:	Not Reported
Ground water data count:	Not Reported	Ground water data end date:	Not Reported

Ground-water levels, Number of Measurements: 0

Map ID:	39	Site no:	364701120223301
Agency cd:	USGS		
Site name:	013S015E19K001M		
Latitude:	364701	EDR Site id:	USGS3202289
Longitude:	1202233	Dec lat:	36.78356059
Dec lon:	-120.37683583	Coor meth:	M
Coor accr:	S	Latlong datum:	NAD27
Dec latlong datum:	NAD83	District:	06
State:	06	County:	019
Country:	US	Land net:	Not Reported
Location map:	Not Reported	Map scale:	Not Reported
Altitude:	155.00		
Altitude method:	Interpolated from topographic map		
Altitude accuracy:	5.		
Altitude datum:	National Geodetic Vertical Datum of 1929		
Hydrologic:	Middle San JoaquinLower Chowchilla. California. Area = 2640 sq.mi.		
Topographic:	Valley flat		
Site type:	Ground-water other than Spring	Date construction:	1951
Date inventoried:	Not Reported	Mean greenwich time offset:	PST

GEOCHECK VERSION 2.1
STATE DATABASE WELL INFORMATION

Map ID: 42
Agency cd: USGS Site no: 364657120230901
Site name: 013S014E25J001M
Latitude: 364657 EDR Site id: USGS3202283
Longitude: 1202309 Dec lat: 36.78244955
Dec lon: -120.3868361 Coord meth: M
Coord acc: S Latlong datum: NAD27
Dec latlong datum: NAD83 District: 06
State: 06 County: 019
Country: US Land net: Not Reported
Location map: FIREBAUGH Map scale: 24000
Altitude: 165.00
Altitude method: Interpolated from topographic map
Altitude accuracy: 5.
Altitude datum: National Geodetic Vertical Datum of 1929
Hydrologic: Middle San Joaquin Lower Chowchilla. California. Area = 2640 sq.mi.
Topographic: Valley flat
Site type: Ground-water other than Spring Date construction: Not Reported
Date inventoried: 19510905 Mean greenwich time offset: PST
Local standard time flag: Y
Type of ground water site: Single well, other than collector or Ranney type
Aquifer Type: Not Reported
Aquifer: Not Reported
Well depth: 221 Hole depth: Not Reported
Source of depth data: Not Reported
Project number: Not Reported
Real time data flag: 0
Daily flow data begin date: 0000-00-00
Daily flow data end date: 0000-00-00
Peak flow data begin date: 0000-00-00
Peak flow data count: 0
Water quality data begin date: 0000-00-00
Water quality data end date: 0000-00-00
Ground water data begin date: 1958-05-01
Ground water data end date: 1958-05-01
Ground water data count: 1

Ground-water levels, Number of Measurements: 1

Date	Feet below Surface	Feet to Sealevel
1958-05-01	33.00	

Map ID: 45
Agency cd: USGS Site no: 364652120201901
Site name: 013S015E21Q001M
Latitude: 364652 EDR Site id: USGS3202280
Longitude: 1202019 Dec lat: 36.7810604
Dec lon: -120.33961239 Coord meth: M
Coord acc: S Latlong datum: NAD27
Dec latlong datum: NAD83 District: 06
State: 06 County: 019
Country: US Land net: SESWSES21 T13S R15E M
Location map: MENDOTA DAM Map scale: 24000
Altitude: 160.00
Altitude method: Interpolated from topographic map
Altitude accuracy: 5.
Altitude datum: National Geodetic Vertical Datum of 1929
Hydrologic: Middle San Joaquin Lower Chowchilla. California. Area = 2640 sq.mi.
Topographic: Flat surface
Site type: Ground-water other than Spring Date construction: Not Reported
Date inventoried: 19561127 Mean greenwich time offset: PST

**GEOCHECK VERSION 2.1
STATE DATABASE WELL INFORMATION**

Local standard time flag:	Y		
Type of ground water site:	Single well, other than collector or Ranney type		
Aquifer Type:	Not Reported		
Aquifer:	Not Reported		
Well depth:	Not Reported	Hole depth:	Not Reported
Source of depth data:	Not Reported		
Project number:	Not Reported		
Real time data flag:	0	Daily flow data begin date:	0000-00-00
Daily flow data end date:	0000-00-00	Daily flow data count:	0
Peak flow data begin date:	0000-00-00	Peak flow data end date:	0000-00-00
Peak flow data count:	0	Water quality data begin date:	0000-00-00
Water quality data end date:	0000-00-00	Water quality data count:	0
Ground water data begin date:	0000-00-00	Ground water data end date:	0000-00-00
Ground water data count:	0		

Ground-water levels, Number of Measurements: 0

Map ID:	47	Site no:	364651120220901
Agency cd:	USGS		
Site name:	013S015E30A002M	EDR Site id:	USGS3202279
Latitude:	364651	Dec lat:	36.78078281
Longitude:	1202209	Coor meth:	M
Dec lon:	-120.37016888	Latlong datum:	NAD27
Coor accr:	U	District:	06
Dec latlong datum:	NAD83	County:	019
State:	06	Land net:	Not Reported
Country:	US	Map scale:	Not Reported
Location map:	Not Reported		
Altitude:	165.00		
Altitude method:	Interpolated from topographic map		
Altitude accuracy:	2.5		
Altitude datum:	National Geodetic Vertical Datum of 1929		
Hydrologic:	Middle San Joaquin Lower Chowchilla. California. Area = 2640 sq.mi.		
Topographic:	Not Reported		
Site type:	Ground-water other than Spring	Date construction:	19480101
Date inventoried:	Not Reported	Mean greenwich time offset:	PST
Local standard time flag:	Y		
Type of ground water site:	Single well, other than collector or Ranney type		
Aquifer Type:	Not Reported		
Aquifer:	Not Reported		
Well depth:	265	Hole depth:	Not Reported
Source of depth data:	Not Reported		
Project number:	Not Reported		
Real time data flag:	Not Reported	Daily flow data begin date:	Not Reported
Daily flow data end date:	Not Reported	Daily flow data count:	Not Reported
Peak flow data begin date:	Not Reported	Peak flow data end date:	Not Reported
Peak flow data count:	Not Reported	Water quality data begin date:	Not Reported
Water quality data end date:	Not Reported	Water quality data count:	Not Reported
Ground water data begin date:	Not Reported	Ground water data end date:	Not Reported
Ground water data count:	Not Reported		

Ground-water levels, Number of Measurements: 0

GEOCHECK VERSION 2.1
STATE DATABASE WELL INFORMATION

Map ID: 47
Agency cd: USGS Site no: 364650120221601
Site name: 013S015E19R001M
Latitude: 364650 EDR Site id: USGS3202276
Longitude: 1202216 Dec lat: 36.78050505
Dec lon: -120.37211337 Coord meth: M
Coord acc: S Latlong datum: NAD27
Dec latlong datum: NAD83 District: 06
State: 06 County: 019
Country: US Land net: NWSESES19 T13S R15E M
Location map: MENDOTA DAM Map scale: 24000
Altitude: 155.00
Altitude method: Interpolated from topographic map
Altitude accuracy: 5.
Altitude datum: National Geodetic Vertical Datum of 1929
Hydrologic: Middle San Joaquin Lower Chowchilla. California. Area = 2640 sq.mi.
Topographic: Flat surface
Site type: Ground-water other than Spring Date construction: 1956
Date inventoried: 19680611 Mean greenwich time offset: PST
Local standard time flag: Y
Type of ground water site: Single well, other than collector or Ranney type
Aquifer Type: Not Reported
Aquifer: Not Reported
Well depth: 247 Hole depth: Not Reported
Source of depth data: reporting agency (generally USGS)
Project number: Not Reported
Real time data flag: 0 Daily flow data begin date: 0000-00-00
Daily flow data end date: 0000-00-00 Daily flow data count: 0
Peak flow data begin date: 0000-00-00 Peak flow data end date: 0000-00-00
Peak flow data count: 0 Water quality data begin date: 0000-00-00
Water quality data end date: 0000-00-00 Water quality data count: 0
Ground water data begin date: 1958-04-01 Ground water data end date: 1958-04-01
Ground water data count: 1

Ground-water levels, Number of Measurements: 1

Date	Feet below Surface	Feet to Sealevel
1958-04-01	22.00	

Map ID: 47
Agency cd: USGS Site no: 364649120222401
Site name: 013S015E19Q002M
Latitude: 364649 EDR Site id: USGS3202275
Longitude: 1202224 Dec lat: 36.78022729
Dec lon: -120.37433565 Coord meth: M
Coord acc: S Latlong datum: NAD27
Dec latlong datum: NAD83 District: 06
State: 06 County: 079
Country: US Land net: Not Reported
Location map: MENDOTA DAM Map scale: 24000
Altitude: 157.00
Altitude method: Interpolated from topographic map
Altitude accuracy: 2.5
Altitude datum: National Geodetic Vertical Datum of 1929
Hydrologic: Middle San Joaquin Lower Chowchilla. California. Area = 2640 sq.mi.
Topographic: Valley flat
Site type: Ground-water other than Spring Date construction: 19790720
Date inventoried: Not Reported Mean greenwich time offset: PST

**GEOCHECK VERSION 2.1
STATE DATABASE WELL INFORMATION**

Local standard time flag: Y
 Type of ground water site: Single well, other than collector or Ranney type
 Aquifer Type: Not Reported
 Aquifer: Not Reported
 Well depth: 200 Hole depth: 210
 Source of depth data: Not Reported
 Project number: Not Reported
 Real time data flag: 0 Daily flow data begin date: 0000-00-00
 Daily flow data end date: 0000-00-00 Daily flow data count: 0
 Peak flow data begin date: 0000-00-00 Peak flow data end date: 0000-00-00
 Peak flow data count: 0 Water quality data begin date: 0000-00-00
 Water quality data end date:0000-00-00 Water quality data count: 0
 Ground water data begin date: 1979-07-20 Ground water data end date: 1979-07-20
 Ground water data count: 1

Ground-water levels, Number of Measurements: 1

Date	Feet below Surface	Feet to Sealevel
1979-07-20	20.00	

Map ID: 47
 Agency cd: USGS Site no: 364647120221901
 Site name: 013S015E19Q001M
 Latitude: 364647 EDR Site id: USGS3202274
 Longitude: 1202219 Dec lat: 36.77967174
 Dec lon: -120.37294671 Coord meth: M
 Coord acc: S Latlong datum: NAD27
 Dec latlong datum: NAD83 District: 06
 State: 06 County: 019
 Country: US Land net: Not Reported
 Location map: MENDOTA DAM Map scale: 24000
 Altitude: 160.00
 Altitude method: Interpolated from topographic map
 Altitude accuracy: 2.5
 Altitude datum: National Geodetic Vertical Datum of 1929
 Hydrologic: Middle San Joaquin Lower Chowchilla. California. Area = 2640 sq.mi.
 Topographic: Valley flat
 Site type: Ground-water other than Spring Date construction: 19780817
 Date inventoried: 19810120 Mean greenwich time offset: PST
 Local standard time flag: Y
 Type of ground water site: Single well, other than collector or Ranney type
 Aquifer Type: Not Reported
 Aquifer: Not Reported
 Well depth: 213 Hole depth: 222
 Source of depth data: Not Reported
 Project number: 479435800
 Real time data flag: 0 Daily flow data begin date: 0000-00-00
 Daily flow data end date: 0000-00-00 Daily flow data count: 0
 Peak flow data begin date: 0000-00-00 Peak flow data end date: 0000-00-00
 Peak flow data count: 0 Water quality data begin date: 0000-00-00
 Water quality data end date:0000-00-00 Water quality data count: 0
 Ground water data begin date: 1978-08-17 Ground water data end date: 1978-08-17
 Ground water data count: 1

GEOCHECK VERSION 2.1
STATE DATABASE WELL INFORMATION

Ground-water levels, Number of Measurements: 1

Date	Feet below Surface	Feet to Sealevel
1978-08-17	30.00	

Map ID:	50	Site no:	364640120220701
Agency cd:	USGS		
Site name:	013S015E30A001M		
Latitude:	364640	EDR Site id:	USGS3202417
Longitude:	1202207	Dec lat:	36.7777273
Dec lon:	-120.36961321	Coor meth:	M
Coor accr:	S	Latlong datum:	NAD27
Dec latlong datum:	NAD83	District:	06
State:	06	County:	019
Country:	US	Land net:	Not Reported
Location map:	MENDOTA DAM	Map scale:	24000
Altitude:	165.00		
Altitude method:	Interpolated from topographic map		
Altitude accuracy:	5.		
Altitude datum:	National Geodetic Vertical Datum of 1929		
Hydrologic:	Middle San Joaquin Lower Chowchilla. California. Area = 2640 sq.mi.		
Topographic:	Flat surface		
Site type:	Ground-water other than Spring	Date construction:	19480118
Date inventoried:	19510905	Mean greenwich time offset:	PST
Local standard time flag:	Y		
Type of ground water site:	Single well, other than collector or Ranney type		
Aquifer Type:	Not Reported		
Aquifer:	Not Reported		
Well depth:	265	Hole depth:	Not Reported
Source of depth data:	Not Reported		
Project number:	Not Reported		
Real time data flag:	0	Daily flow data begin date:	0000-00-00
Daily flow data end date:	0000-00-00	Daily flow data count:	0
Peak flow data begin date:	0000-00-00	Peak flow data end date:	0000-00-00
Peak flow data count:	0	Water quality data begin date:	0000-00-00
Water quality data end date:	0000-00-00	Water quality data count:	0
Ground water data begin date:	1962-09-01	Ground water data end date:	1962-09-01
Ground water data count:	1		

Ground-water levels, Number of Measurements: 1

Date	Feet below Surface	Feet to Sealevel
1962-09-01	41.00	

GEOCHECK VERSION 2.1
STATE DATABASE WELL INFORMATION

Map ID: 51
Agency cd: USGS Site no: 364636120223601
Site name: 013S015E30B002M
Latitude: 364636 EDR Site id: USGS3202406
Longitude: 1202236 Dec lat: 36.77661626
Dec lon: -120.37766898 Coord meth: M
Coord acc: S Latlong datum: NAD27
Dec latlong datum: NAD83 District: 06
State: 06 County: 019
Country: US Land net: Not Reported
Location map: Not Reported Map scale: Not Reported
Altitude: 161.00
Altitude method: Interpolated from topographic map
Altitude accuracy: 5.
Altitude datum: National Geodetic Vertical Datum of 1929
Hydrologic: Middle San Joaquin Lower Chowchilla. California. Area = 2640 sq.mi.
Topographic: Valley flat
Site type: Ground-water other than Spring Date construction: 19480101
Date inventoried: Not Reported Mean greenwich time offset: PST
Local standard time flag: Y
Type of ground water site: Single well, other than collector or Ranney type
Aquifer Type: Not Reported
Aquifer: Not Reported
Well depth: 240 Hole depth: Not Reported
Source of depth data: Not Reported
Project number: Not Reported
Real time data flag: 0 Daily flow data begin date: 0000-00-00
Daily flow data end date: 0000-00-00 Daily flow data count: 0
Peak flow data begin date: 0000-00-00 Peak flow data end date: 0000-00-00
Peak flow data count: 0 Water quality data begin date: 0000-00-00
Water quality data end date: 0000-00-00 Water quality data count: 0
Ground water data begin date: 1959-05-01 Ground water data end date: 1959-05-01
Ground water data count: 1

Ground-water levels, Number of Measurements: 1

Date	Feet below Surface	Feet to Sealevel
1959-05-01	28.00	

Map ID: 51
Agency cd: USGS Site no: 364636120222401
Site name: 013S015E30B006M
Latitude: 364636 EDR Site id: USGS3202405
Longitude: 1202224 Dec lat: 36.77661624
Dec lon: -120.37433555 Coord meth: M
Coord acc: S Latlong datum: NAD27
Dec latlong datum: NAD83 District: 06
State: 06 County: 019
Country: US Land net: NWNW NES30 T13S R15E M
Location map: MENDOTA DAM Map scale: 24000
Altitude: 163.00
Altitude method: Interpolated from topographic map
Altitude accuracy: 5.
Altitude datum: National Geodetic Vertical Datum of 1929
Hydrologic: Middle San Joaquin Lower Chowchilla. California. Area = 2640 sq.mi.
Topographic: Flat surface
Site type: Ground-water other than Spring Date construction: 19650424
Date inventoried: 19680610 Mean greenwich time offset: PST

GEOCHECK VERSION 2.1
STATE DATABASE WELL INFORMATION

Map ID:	54	Site no:	364634120214001
Agency cd:	USGS		
Site name:	013S015E29C001M		
Latitude:	364634	EDR Site id:	USGS3202399
Longitude:	1202140	Dec lat:	36.77606062
Dec lon:	-120.36211293	Coor meth:	M
Coor accr:	S	Latlong datum:	NAD27
Dec latlong datum:	NAD83	District:	06
State:	06	County:	019
Country:	US	Land net:	Not Reported
Location map:	MENDOTA DAM	Map scale:	24000
Altitude:	160.00		
Altitude method:	Interpolated from topographic map		
Altitude accuracy:	2.5		
Altitude datum:	National Geodetic Vertical Datum of 1929		
Hydrologic:	Middle San JoaquinLower Chowchilla. California. Area = 2640 sq.mi.		
Topographic:	Valley flat		
Site type:	Ground-water other than Spring	Date construction:	19711008
Date inventoried:	Not Reported	Mean greenwich time offset:	PST
Local standard time flag:	Y		
Type of ground water site:	Single well, other than collector or Ranney type		
Aquifer Type:	Not Reported		
Aquifer:	Not Reported		
Well depth:	50.0	Hole depth:	50.0
Source of depth data:	driller		
Project number:	479435800		
Real time data flag:	Not Reported		
Daily flow data end date:	Not Reported	Daily flow data begin date:	Not Reported
Peak flow data begin date:	Not Reported	Daily flow data count:	Not Reported
Peak flow data count:	Not Reported	Peak flow data end date:	Not Reported
Water quality data end date:	Not Reported	Water quality data begin date:	Not Reported
Ground water data begin date:	Not Reported	Water quality data count:	Not Reported
Ground water data count:	Not Reported	Ground water data end date:	Not Reported

Ground-water levels, Number of Measurements: 0

Map ID:	51	Site no:	364632120223401
Agency cd:	USGS		
Site name:	013S015E30B001M		
Latitude:	364632	EDR Site id:	USGS3202395
Longitude:	1202234	Dec lat:	36.77550516
Dec lon:	-120.37711338	Coor meth:	M
Coor accr:	S	Latlong datum:	NAD27
Dec latlong datum:	NAD83	District:	06
State:	06	County:	019
Country:	US	Land net:	Not Reported
Location map:	Not Reported	Map scale:	Not Reported
Altitude:	160.00		
Altitude method:	Interpolated from topographic map		
Altitude accuracy:	5.		
Altitude datum:	National Geodetic Vertical Datum of 1929		
Hydrologic:	Middle San JoaquinLower Chowchilla. California. Area = 2640 sq.mi.		
Topographic:	Valley flat		
Site type:	Ground-water other than Spring	Date construction:	19490101
Date inventoried:	Not Reported	Mean greenwich time offset:	PST

GEOCHECK VERSION 2.1 STATE DATABASE WELL INFORMATION

Local standard time flag: Y
 Type of ground water site: Single well, other than collector or Ranney type
 Aquifer Type: Not Reported
 Aquifer: Not Reported
 Well depth: 270 Hole depth: Not Reported
 Source of depth data: Not Reported
 Project number: Not Reported
 Real time data flag: Not Reported
 Daily flow data end date: Not Reported Daily flow data begin date: Not Reported
 Daily flow data count: Not Reported
 Peak flow data begin date: Not Reported Peak flow data end date: Not Reported
 Peak flow data count: Not Reported Water quality data begin date: Not Reported
 Water quality data end date: Not Reported Water quality data count: Not Reported
 Ground water data begin date: Not Reported Ground water data end date: Not Reported
 Ground water data count: Not Reported

Ground-water levels, Number of Measurements: 0

Map ID: 51
 Agency cd: USGS Site no: 364632120223403
 Site name: 013S015E30B004M
 Latitude: 364632 EDR Site id: USGS3202397
 Longitude: 1202234 Dec lat: 36.77550516
 Dec lon: -120.37711338 Coord meth: M
 Coord accr: S Latlong datum: NAD27
 Dec latlong datum: NAD83 District: 06
 State: 06 County: 019
 Country: US Land net: Not Reported
 Location map: MENDOTA DAM Map scale: 24000
 Altitude: 160.00
 Altitude method: Interpolated from topographic map
 Altitude accuracy: 5.
 Altitude datum: National Geodetic Vertical Datum of 1929
 Hydrologic: Middle San Joaquin Lower Chowchilla. California. Area = 2640 sq.mi.
 Topographic: Flat surface
 Site type: Ground-water other than Spring Date construction: 19640930
 Date inventoried: 19680610 Mean greenwich time offset: PST
 Local standard time flag: Y
 Type of ground water site: Single well, other than collector or Ranney type
 Aquifer Type: Not Reported
 Aquifer: Not Reported
 Well depth: 250 Hole depth: Not Reported
 Source of depth data: other reported
 Project number: Not Reported
 Real time data flag: Not Reported
 Daily flow data end date: Not Reported Daily flow data begin date: Not Reported
 Daily flow data count: Not Reported
 Peak flow data begin date: Not Reported Peak flow data end date: Not Reported
 Peak flow data count: Not Reported Water quality data begin date: Not Reported
 Water quality data end date: Not Reported Water quality data count: Not Reported
 Ground water data begin date: Not Reported Ground water data end date: Not Reported
 Ground water data count: Not Reported

Ground-water levels, Number of Measurements: 0

GEOCHECK VERSION 2.1
STATE DATABASE WELL INFORMATION

Map ID:	51	Site no:	364632120223402
Agency cd:	USGS		
Site name:	013S015E30B003M		
Latitude:	364632	EDR Site id:	USGS3202396
Longitude:	1202234	Dec lat:	36.77550516
Dec lon:	-120.37711338	Coor meth:	M
Coor accr:	S	Latlong datum:	NAD27
Dec latlong datum:	NAD83	District:	06
State:	06	County:	019
Country:	US	Land net:	Not Reported
Location map:	Not Reported	Map scale:	Not Reported
Altitude:	160.00		
Altitude method:	Interpolated from topographic map		
Altitude accuracy:	5.		
Altitude datum:	National Geodetic Vertical Datum of 1929		
Hydrologic:	Middle San Joaquin Lower Chowchilla. California. Area = 2640 sq.mi.		
Topographic:	Valley flat		
Site type:	Ground-water other than Spring	Date construction:	19510101
Date inventoried:	Not Reported	Mean greenwich time offset:	PST
Local standard time flag:	Y		
Type of ground water site:	Single well, other than collector or Ranney type		
Aquifer Type:	Not Reported		
Aquifer:	Not Reported		
Well depth:	266	Hole depth:	Not Reported
Source of depth data:	Not Reported		
Project number:	Not Reported		
Real time data flag:	Not Reported		
Daily flow data end date:	Not Reported	Daily flow data begin date:	Not Reported
Peak flow data begin date:	Not Reported	Daily flow data count:	Not Reported
Peak flow data count:	Not Reported	Peak flow data end date:	Not Reported
Water quality data begin date:	Not Reported	Water quality data begin date:	Not Reported
Water quality data end date:	Not Reported	Water quality data count:	Not Reported
Ground water data begin date:	Not Reported	Ground water data end date:	Not Reported
Ground water data count:	Not Reported		

Ground-water levels, Number of Measurements: 0

Map ID:	51	Site no:	364632120223404
Agency cd:	USGS		
Site name:	013S015E30B005M		
Latitude:	364632	EDR Site id:	USGS3202398
Longitude:	1202234	Dec lat:	36.77550516
Dec lon:	-120.37711338	Coor meth:	M
Coor accr:	S	Latlong datum:	NAD27
Dec latlong datum:	NAD83	District:	06
State:	06	County:	019
Country:	US	Land net:	Not Reported
Location map:	MENDOTA DAM	Map scale:	24000
Altitude:	160.00		
Altitude method:	Interpolated from topographic map		
Altitude accuracy:	5.		
Altitude datum:	National Geodetic Vertical Datum of 1929		
Hydrologic:	Middle San Joaquin Lower Chowchilla. California. Area = 2640 sq.mi.		
Topographic:	Flat surface		
Site type:	Ground-water other than Spring	Date construction:	19661214
Date inventoried:	19680610	Mean greenwich time offset:	PST

GEOCHECK VERSION 2.1 STATE DATABASE WELL INFORMATION

Map ID: 51
 Agency cd: USGS Site no: 364631120223901
 Site name: 013S015E30C001M
 Latitude: 364631 EDR Site id: USGS3202392
 Longitude: 1202239 Dec lat: 36.7752274
 Dec lon: -120.3785023 Coord meth: M
 Coord acc: S Latlong datum: NAD27
 Dec latlong datum: NAD83 District: 06
 State: 06 County: 019
 Country: US Land net: Not Reported
 Location map: Not Reported Map scale: Not Reported
 Altitude: 160.00
 Altitude method: Interpolated from topographic map
 Altitude accuracy: 5.
 Altitude datum: National Geodetic Vertical Datum of 1929
 Hydrologic: Middle San Joaquin Lower Chowchilla. California. Area = 2640 sq.mi.
 Topographic: Valley flat
 Site type: Ground-water other than Spring Date construction: Not Reported
 Date inventoried: Not Reported Mean greenwich time offset: PST
 Local standard time flag: Y
 Type of ground water site: Single well, other than collector or Ranney type
 Aquifer Type: Not Reported
 Aquifer: Not Reported
 Well depth: 240 Hole depth: Not Reported
 Source of depth data: Not Reported
 Project number: Not Reported
 Real time data flag: 0 Daily flow data begin date: 0000-00-00
 Daily flow data end date: 0000-00-00 Daily flow data count: 0
 Peak flow data begin date: 0000-00-00 Peak flow data end date: 0000-00-00
 Peak flow data count: 0 Water quality data begin date: 0000-00-00
 Water quality data end date: 0000-00-00 Water quality data count: 0
 Ground water data begin date: 1960-05-01 Ground water data end date: 1960-05-01
 Ground water data count: 1

Ground-water levels, Number of Measurements: 1

Date	Feet below Surface	Feet to Sealevel
1960-05-01	34.00	

Map ID: 57
 Agency cd: USGS Site no: 364631120171401
 Site name: 013S015E25F002M
 Latitude: 364631 EDR Site id: USGS3202391
 Longitude: 1201714 Dec lat: 36.77522684
 Dec lon: -120.28822175 Coord meth: M
 Coord acc: S Latlong datum: NAD27
 Dec latlong datum: NAD83 District: 06
 State: 06 County: 039
 Country: US Land net: NESENWS25 T13S R15E M
 Location map: MENDOTA DAM Map scale: 24000
 Altitude: 175.00
 Altitude method: Interpolated from topographic map
 Altitude accuracy: 5.
 Altitude datum: National Geodetic Vertical Datum of 1929
 Hydrologic: Middle San Joaquin Lower Chowchilla. California. Area = 2640 sq.mi.
 Topographic: Flat surface
 Site type: Ground-water other than Spring Date construction: 19400404
 Date inventoried: 19520911 Mean greenwich time offset: PST

GEOCHECK VERSION 2.1
STATE DATABASE WELL INFORMATION

Map ID:	58	Site no:	364630120163601
Agency cd:	USGS		
Site name:	013S015E25A001M	EDR Site id:	USGS3202387
Latitude:	364630	Dec lat:	36.774949
Longitude:	1201636	Coor meth:	M
Dec lon:	-120.27766586	Latlong datum:	NAD27
Coor accr:	S	District:	06
Dec latlong datum:	NAD83	County:	039
State:	06	Land net:	SENESES25 T13S R15E M
Country:	US	Map scale:	24000
Location map:	MENDOTA DAM		
Altitude:	173.00		
Altitude method:	Interpolated from topographic map		
Altitude accuracy:	5.		
Altitude datum:	National Geodetic Vertical Datum of 1929		
Hydrologic:	Middle San Joaquin Lower Chowchilla. California. Area = 2640 sq.mi.		
Topographic:	Flat surface		
Site type:	Ground-water other than Spring	Date construction:	Not Reported
Date inventoried:	19561212	Mean greenwich time offset:	PST
Local standard time flag:	Y		
Type of ground water site:	Single well, other than collector or Ranney type		
Aquifer Type:	Not Reported		
Aquifer:	Not Reported		
Well depth:	Not Reported	Hole depth:	Not Reported
Source of depth data:	Not Reported		
Project number:	Not Reported		
Real time data flag:	Not Reported		
Daily flow data end date:	Not Reported	Daily flow data begin date:	Not Reported
Peak flow data begin date:	Not Reported	Daily flow data count:	Not Reported
Peak flow data count:	Not Reported	Peak flow data end date:	Not Reported
Water quality data begin date:	Not Reported	Water quality data begin date:	Not Reported
Water quality data end date:	Not Reported	Water quality data count:	Not Reported
Ground water data begin date:	Not Reported	Ground water data end date:	Not Reported
Ground water data count:	Not Reported		

Ground-water levels, Number of Measurements: 0

Map ID:	51	Site no:	364629120224401
Agency cd:	USGS		
Site name:	013S015E30F001M	EDR Site id:	USGS3202385
Latitude:	364629	Dec lat:	36.77467186
Longitude:	1202244	Coor meth:	M
Dec lon:	-120.37989122	Latlong datum:	NAD27
Coor accr:	S	District:	06
Dec latlong datum:	NAD83	County:	019
State:	06	Land net:	Not Reported
Country:	US	Map scale:	Not Reported
Location map:	Not Reported		
Altitude:	160.00		
Altitude method:	Interpolated from topographic map		
Altitude accuracy:	5.		
Altitude datum:	National Geodetic Vertical Datum of 1929		
Hydrologic:	Middle San Joaquin Lower Chowchilla. California. Area = 2640 sq.mi.		
Topographic:	Valley flat		
Site type:	Ground-water other than Spring	Date construction:	19480101
Date inventoried:	Not Reported	Mean greenwich time offset:	PST

GEOCHECK VERSION 2.1
STATE DATABASE WELL INFORMATION

Map ID:	51	Site no:	364629120223001
Agency cd:	USGS		
Site name:	013S015E30B007M		
Latitude:	364629	EDR Site id:	USGS3202384
Longitude:	1202230	Dec lat:	36.77467184
Dec lon:	-120.37600221	Coor meth:	M
Coor accr:	S	Latlong datum:	NAD27
Dec latlong datum:	NAD83	District:	06
State:	06	County:	019
Country:	US	Land net:	NWNWSES30 T13S R15E M
Location map:	FIREBAUGH	Map scale:	24000
Altitude:	159.00		
Altitude method:	Interpolated from topographic map		
Altitude accuracy:	5.		
Altitude datum:	National Geodetic Vertical Datum of 1929		
Hydrologic:	Middle San Joaquin Lower Chowchilla. California. Area = 2640 sq.mi.		
Topographic:	Flat surface		
Site type:	Ground-water other than Spring	Date construction:	19610414
Date inventoried:	19680611	Mean greenwich time offset:	PST
Local standard time flag:	Y		
Type of ground water site:	Single well, other than collector or Ranney type		
Aquifer Type:	Not Reported		
Aquifer:	Not Reported		
Well depth:	172	Hole depth:	Not Reported
Source of depth data:	Not Reported		
Project number:	Not Reported		
Real time data flag:	Not Reported		
Daily flow data end date:	Not Reported	Daily flow data begin date:	Not Reported
Peak flow data begin date:	Not Reported	Daily flow data count:	Not Reported
Peak flow data count:	Not Reported	Peak flow data end date:	Not Reported
Water quality data begin date:	Not Reported	Water quality data begin date:	Not Reported
Water quality data end date:	Not Reported	Water quality data count:	Not Reported
Ground water data begin date:	Not Reported	Ground water data end date:	Not Reported
Ground water data count:	Not Reported		

Ground-water levels, Number of Measurements: 0

Map ID:	59	Site no:	364629120195701
Agency cd:	USGS		
Site name:	013S015E28H001M		
Latitude:	364629	EDR Site id:	USGS3202383
Longitude:	1201957	Dec lat:	36.77467157
Dec lon:	-120.3335009	Coor meth:	M
Coor accr:	S	Latlong datum:	NAD27
Dec latlong datum:	NAD83	District:	06
State:	06	County:	019
Country:	US	Land net:	NENESES28 T13S R15E M
Location map:	MENDOTA DAM	Map scale:	24000
Altitude:	165.00		
Altitude method:	Interpolated from topographic map		
Altitude accuracy:	5.		
Altitude datum:	National Geodetic Vertical Datum of 1929		
Hydrologic:	Middle San Joaquin Lower Chowchilla. California. Area = 2640 sq.mi.		
Topographic:	Flat surface		
Site type:	Ground-water other than Spring	Date construction:	Not Reported
Date inventoried:	19561127	Mean greenwich time offset:	PST

GEOCHECK VERSION 2.1
STATE DATABASE WELL INFORMATION

Map ID: 60
Agency cd: USGS Site no: 364626120225401
Site name: 013S015E30E001M
Latitude: 364626 EDR Site id: USGS3202380
Longitude: 1202254 Dec lat: 36.77383856
Dec lon: -120.38266905 Coord meth: M
Coord acc: S Latlong datum: NAD27
Dec latlong datum: NAD83 District: 06
State: 06 County: 019
Country: US Land net: Not Reported
Location map: Not Reported Map scale: Not Reported
Altitude: 160.00
Altitude method: Interpolated from topographic map
Altitude accuracy: 5.
Altitude datum: National Geodetic Vertical Datum of 1929
Hydrologic: Middle San Joaquin Lower Chowchilla. California. Area = 2640 sq.mi.
Topographic: Valley flat
Site type: Ground-water other than Spring Date construction: 19480101
Date inventoried: Not Reported Mean greenwich time offset: PST
Local standard time flag: Y
Type of ground water site: Single well, other than collector or Ranney type
Aquifer Type: Not Reported
Aquifer: Not Reported
Well depth: 260 Hole depth: Not Reported
Source of depth data: Not Reported
Project number: Not Reported
Real time data flag: 0 Daily flow data begin date: 0000-00-00
Daily flow data end date: 0000-00-00 Daily flow data count: 0
Peak flow data begin date: 0000-00-00 Peak flow data end date: 0000-00-00
Peak flow data count: 0 Water quality data begin date: 0000-00-00
Water quality data end date: 0000-00-00 Water quality data count: 0
Ground water data begin date: 1960-05-01 Ground water data end date: 1960-05-01
Ground water data count: 1

Ground-water levels, Number of Measurements: 1

Date	Feet below Surface	Feet to Sealevel
1960-05-01	37.00	

Map ID: 61
Agency cd: USGS Site no: 364624120192001
Site name: 013S015E27F001M
Latitude: 364624 EDR Site id: USGS3202378
Longitude: 1201920 Dec lat: 36.77328264
Dec lon: -120.32322277 Coord meth: M
Coord acc: S Latlong datum: NAD27
Dec latlong datum: NAD83 District: 06
State: 06 County: 019
Country: US Land net: Not Reported
Location map: MENDOTA DAM Map scale: 24000
Altitude: 165.00
Altitude method: Interpolated from topographic map
Altitude accuracy: 2.5
Altitude datum: National Geodetic Vertical Datum of 1929
Hydrologic: Middle San Joaquin Lower Chowchilla. California. Area = 2640 sq.mi.
Topographic: Flood plain
Site type: Ground-water other than Spring Date construction: 19580228
Date inventoried: 19620913 Mean greenwich time offset: PST

GEOCHECK VERSION 2.1
STATE DATABASE WELL INFORMATION

Map ID:	62	Site no:	364623120181301
Agency cd:	USGS		
Site name:	013S015E26G001M		
Latitude:	364623	EDR Site id:	USGS3202376
Longitude:	1201813	Dec lat:	36.77300475
Dec lon:	-120.30461108	Coor meth:	M
Coor accr:	S	Latlong datum:	NAD27
Dec latlong datum:	NAD83	District:	06
State:	06	County:	039
Country:	US	Land net:	NWSWNES26 T13S R15E M
Location map:	MENDOTA DAM	Map scale:	24000
Altitude:	170.00		
Altitude method:	Interpolated from topographic map		
Altitude accuracy:	5.		
Altitude datum:	National Geodetic Vertical Datum of 1929		
Hydrologic:	Middle San JoaquinLower Chowchilla. California. Area = 2640 sq.mi.		
Topographic:	Flood plain		
Site type:	Ground-water other than Spring	Date construction:	19510701
Date inventoried:	19510911	Mean greenwich time offset:	PST
Local standard time flag:	Y		
Type of ground water site:	Single well, other than collector or Ranney type		
Aquifer Type:	Not Reported		
Aquifer:	Not Reported		
Well depth:	245	Hole depth:	Not Reported
Source of depth data:	other reported		
Project number:	Not Reported		
Real time data flag:	Not Reported		
Daily flow data end date:	Not Reported	Daily flow data begin date:	Not Reported
Peak flow data begin date:	Not Reported	Daily flow data count:	Not Reported
Peak flow data count:	Not Reported	Peak flow data end date:	Not Reported
Water quality data end date:	Not Reported	Water quality data begin date:	Not Reported
Ground water data begin date:	Not Reported	Water quality data count:	Not Reported
Ground water data count:	Not Reported	Ground water data end date:	Not Reported

Ground-water levels, Number of Measurements: 0

Map ID:	64	Site no:	364622120230301
Agency cd:	USGS		
Site name:	013S015E30E002M		
Latitude:	364622	EDR Site id:	USGS3202372
Longitude:	1202303	Dec lat:	36.77272748
Dec lon:	-120.3851691	Coor meth:	M
Coor accr:	S	Latlong datum:	NAD27
Dec latlong datum:	NAD83	District:	06
State:	06	County:	019
Country:	US	Land net:	Not Reported
Location map:	Not Reported	Map scale:	Not Reported
Altitude:	162.00		
Altitude method:	Interpolated from topographic map		
Altitude accuracy:	5.		
Altitude datum:	National Geodetic Vertical Datum of 1929		
Hydrologic:	Middle San JoaquinLower Chowchilla. California. Area = 2640 sq.mi.		
Topographic:	Valley flat		
Site type:	Ground-water other than Spring	Date construction:	19470101
Date inventoried:	Not Reported	Mean greenwich time offset:	PST

GEOCHECK VERSION 2.1
STATE DATABASE WELL INFORMATION

Map ID:	65	Site no:	364620120175701
Agency cd:	USGS		
Site name:	013S015E26H001M		
Latitude:	364620	EDR Site id:	USGS3202368
Longitude:	1201757	Dec lat:	36.7721714
Dec lon:	-120.30016648	Coor meth:	M
Coor accr:	S	Latlong datum:	NAD27
Dec latlong datum:	NAD83	District:	06
State:	06	County:	039
Country:	US	Land net:	SWSENES26 T13S R15E M
Location map:	MENDOTA DAM	Map scale:	24000
Altitude:	170.00		
Altitude method:	Interpolated from topographic map		
Altitude accuracy:	5		
Altitude datum:	National Geodetic Vertical Datum of 1929		
Hydrologic:	Middle San Joaquin Lower Chowchilla. California. Area = 2640 sq.mi.		
Topographic:	Flood plain		
Site type:	Ground-water other than Spring	Date construction:	19510701
Date inventoried:	19510911	Mean greenwich time offset:	PST
Local standard time flag:	Y		
Type of ground water site:	Single well, other than collector or Ranney type		
Aquifer Type:	Not Reported		
Aquifer:	Not Reported		
Well depth:	278	Hole depth:	278
Source of depth data:	other reported		
Project number:	Not Reported		
Real time data flag:	Not Reported		
Daily flow data end date:	Not Reported		
Peak flow data begin date:	Not Reported		
Peak flow data count:	Not Reported		
Water quality data end date:	Not Reported		
Ground water data begin date:	Not Reported		
Ground water data count:	Not Reported		

Ground-water levels, Number of Measurements: 0

Map ID:	66	Site no:	364618120223301
Agency cd:	USGS		
Site name:	013S015E30G001M		
Latitude:	364618	EDR Site id:	USGS3202365
Longitude:	1202233	Dec lat:	36.77161633
Dec lon:	-120.37683548	Coor meth:	M
Coor accr:	S	Latlong datum:	NAD27
Dec latlong datum:	NAD83	District:	06
State:	06	County:	019
Country:	US	Land net:	SESWNES30 T13S R15E M
Location map:	FIREBAUGH	Map scale:	24000
Altitude:	159.00		
Altitude method:	Interpolated from topographic map		
Altitude accuracy:	5.		
Altitude datum:	National Geodetic Vertical Datum of 1929		
Hydrologic:	Middle San Joaquin Lower Chowchilla. California. Area = 2640 sq.mi.		
Topographic:	Flat surface		
Site type:	Ground-water other than Spring	Date construction:	19561101
Date inventoried:	19580611	Mean greenwich time offset:	PST

GEOCHECK VERSION 2.1
STATE DATABASE WELL INFORMATION

Map ID:	66	Site no:	364613120223502
Agency cd:	USGS		
Site name:	SLD @ MI 127.0		
Latitude:	364613	EDR Site id:	USGS3202353
Longitude:	1202235	Dec lat:	36.77022747
Dec lon:	-120.37739101	Coor meth:	M
Coor accr:	U	Latlong datum:	NAD27
Dec latlong datum:	NAD83	District:	06
State:	06	County:	019
Country:	US	Land net:	Not Reported
Location map:	Not Reported	Map scale:	Not Reported
Altitude:	Not Reported		
Altitude method:	Not Reported		
Altitude accuracy:	2.5		
Altitude datum:	Not Reported		
Hydrologic:	TulareBuena Vista Lakes. California. Area = 8510 sq.mi.		
Topographic:	Not Reported		
Site type:	Ground-water other than Spring	Date construction:	Not Reported
Date inventoried:	Not Reported	Mean greenwich time offset:	PST
Local standard time flag:	Y		
Type of ground water site:	Single well, other than collector or Ranney type		
Aquifer Type:	Not Reported		
Aquifer:	Not Reported		
Well depth:	Not Reported	Hole depth:	Not Reported
Source of depth data:	Not Reported		
Project number:	Not Reported		
Real time data flag:	0	Daily flow data begin date:	0000-00-00
Daily flow data end date:	0000-00-00	Daily flow data count:	0
Peak flow data begin date:	0000-00-00	Peak flow data end date:	0000-00-00
Peak flow data count:	0	Water quality data begin date:	1984-08-08
Water quality data end date:	1984-08-08	Water quality data count:	1
Ground water data begin date:	0000-00-00	Ground water data end date:	0000-00-00
Ground water data count:	0		

Ground-water levels, Number of Measurements: 0

Map ID:	66	Site no:	364613120223501
Agency cd:	USGS		
Site name:	SLD COLLECTOR @ MI 127.05		
Latitude:	364613	EDR Site id:	USGS3202352
Longitude:	1202235	Dec lat:	36.77022747
Dec lon:	-120.37739101	Coor meth:	M
Coor accr:	U	Latlong datum:	NAD27
Dec latlong datum:	NAD83	District:	06
State:	06	County:	019
Country:	US	Land net:	Not Reported
Location map:	Not Reported	Map scale:	Not Reported
Altitude:	Not Reported		
Altitude method:	Not Reported		
Altitude accuracy:	2.5		
Altitude datum:	Not Reported		
Hydrologic:	TulareBuena Vista Lakes. California. Area = 8510 sq.mi.		
Topographic:	Not Reported		
Site type:	Ground-water other than Spring	Date construction:	Not Reported
Date inventoried:	Not Reported	Mean greenwich time offset:	PST

GEOCHECK VERSION 2.1
STATE DATABASE WELL INFORMATION

Map ID: 68
Agency cd: USGS Site no: 364616120150301
Site name: 013S016E30L001M
Latitude: 364612 EDR Site id: USGS3202361
Longitude: 1201607 Dec lat: 36.76994902
Dec lon: -120.26960992 Coord meth: M
Coord acc: M Latlong datum: NAD27
Dec latlong datum: NAD83 District: 06
State: 06 County: 019
Country: US Land net: S30 T13S R16E M
Location map: MENDOTA DAM Map scale: 24000
Altitude: 175.00
Altitude method: Interpolated from topographic map
Altitude accuracy: 52
Altitude datum: National Geodetic Vertical Datum of 1929
Hydrologic: Middle San Joaquin Lower Chowchilla. California. Area = 2640 sq.mi.
Topographic: Flat surface
Site type: Ground-water other than Spring Date construction: Not Reported
Date inventoried: 19741108 Mean greenwich time offset: PST
Local standard time flag: Y
Type of ground water site: Single well, other than collector or Ranney type
Aquifer Type: Not Reported
Aquifer: Not Reported
Well depth: 300 Hole depth: Not Reported
Source of depth data: Not Reported
Project number: Not Reported
Real time data flag: 0 Daily flow data begin date: 0000-00-00
Daily flow data end date: 0000-00-00 Daily flow data count: 0
Peak flow data begin date: 0000-00-00 Peak flow data end date: 0000-00-00
Peak flow data count: 0 Water quality data begin date: 0000-00-00
Water quality data end date: 0000-00-00 Water quality data count: 0
Ground water data begin date: 1963-10-01 Ground water data end date: 1963-10-01
Ground water data count: 1

Ground-water levels, Number of Measurements: 1

Date	Feet below Surface	Feet to Sealevel
1963-10-01	54.50	

Map ID: 70
Agency cd: USGS Site no: 364611120172301
Site name: 013S015E25L001M
Latitude: 364611 EDR Site id: USGS3202350
Longitude: 1201723 Dec lat: 36.76967138
Dec lon: -120.29072167 Coord meth: M
Coord acc: S Latlong datum: NAD27
Dec latlong datum: NAD83 District: 06
State: 06 County: 039
Country: US Land net: NWNESWS25 T13S R15E M
Location map: MENDOTA DAM Map scale: 24000
Altitude: 172.00
Altitude method: Interpolated from topographic map
Altitude accuracy: 5.
Altitude datum: National Geodetic Vertical Datum of 1929
Hydrologic: Middle San Joaquin Lower Chowchilla. California. Area = 2640 sq.mi.
Topographic: Flat surface
Site type: Ground-water other than Spring Date construction: 195106
Date inventoried: 19520911 Mean greenwich time offset: PST

GEOCHECK VERSION 2.1
STATE DATABASE WELL INFORMATION

Map ID: 77
Agency cd: USGS Site no: 364553120172001
Site name: 013S015E25P001M
Latitude: 364553 EDR Site id: USGS3202342
Longitude: 1201720 Dec lat: 36.76467145
Dec lon: -120.28988817 Coord meth: M
Coord acc: S Latlong datum: NAD27
Dec latlong datum: NAD83 District: 06
State: 06 County: 039
Country: US Land net: SESESWS25 T13S R15E M
Location map: MENDOTA DAM Map scale: 24000
Altitude: 170.00
Altitude method: Interpolated from topographic map
Altitude accuracy: 5.
Altitude datum: National Geodetic Vertical Datum of 1929
Hydrologic: Middle San Joaquin Lower Chowchilla. California. Area = 2640 sq.mi.
Topographic: Flood plain
Site type: Ground-water other than Spring Date construction: 19510601
Date inventoried: 19520911 Mean greenwich time offset: PST
Local standard time flag: Y
Type of ground water site: Single well, other than collector or Ranney type
Aquifer Type: Not Reported
Aquifer: Not Reported
Well depth: 258 Hole depth: Not Reported
Source of depth data: other reported
Project number: Not Reported
Real time data flag: 0
Daily flow data begin date: 0000-00-00
Daily flow data end date: 0000-00-00
Peak flow data begin date: 0000-00-00
Peak flow data count: 0
Water quality data begin date: 0000-00-00
Water quality data end date: 0000-00-00
Ground water data begin date: 1964-08-01
Ground water data end date: 1964-08-01
Ground water data count: 1

Ground-water levels, Number of Measurements: 1

Date	Feet below Surface	Feet to Sealevel
1964-08-01	87.00	

Map ID: 81
Agency cd: USGS Site no: 364544120184601
Site name: 013S015E35D004M
Latitude: 364544 EDR Site id: USGS3202484
Longitude: 1201846 Dec lat: 36.76217164
Dec lon: -120.31377772 Coord meth: M
Coord acc: S Latlong datum: NAD27
Dec latlong datum: NAD83 District: 06
State: 06 County: 019
Country: US Land net: Not Reported
Location map: MENDOTA DAM Map scale: 24000
Altitude: 165.00
Altitude method: Interpolated from topographic map
Altitude accuracy: 5.
Altitude datum: National Geodetic Vertical Datum of 1929
Hydrologic: Tulare Buena Vista Lakes. California. Area = 8510 sq.mi.
Topographic: Flat surface
Site type: Ground-water other than Spring Date construction: 19520724
Date inventoried: 19620919 Mean greenwich time offset: PST

GEOCHECK VERSION 2.1 STATE DATABASE WELL INFORMATION

Ground-water levels, Number of Measurements: 1

Date	Feet below Surface	Feet to Sealevel
1959-05-01	51.00	

Map ID:	83	Site no:	364536120184801
Agency cd:	USGS		
Site name:	013S015E34A001M	EDR Site id:	USGS3202479
Latitude:	364536	Dec lat:	36.75994945
Longitude:	1201848	Coor meth:	M
Dec lon:	-120.31433323	Latlong datum:	NAD27
Coor accr:	S	District:	06
Dec latlong datum:	NAD83	County:	019
State:	06	Land net:	Not Reported
Country:	US	Map scale:	24000
Location map:	MENDOTA DAM		
Altitude:	165.00		
Altitude method:	Interpolated from topographic map		
Altitude accuracy:	5.		
Altitude datum:	National Geodetic Vertical Datum of 1929		
Hydrologic:	TulareBuena Vista Lakes. California. Area = 8510 sq.mi.		
Topographic:	Flat surface		
Site type:	Ground-water other than Spring	Date construction:	19580222
Date inventoried:	19620913	Mean greenwich time offset:	PST
Local standard time flag:	Y		
Type of ground water site:	Single well, other than collector or Ranney type		
Aquifer Type:	Not Reported		
Aquifer:	Not Reported		
Well depth:	280	Hole depth:	Not Reported
Source of depth data:	Not Reported		
Project number:	Not Reported		
Real time data flag:	Not Reported	Daily flow data begin date:	Not Reported
Daily flow data end date:	Not Reported	Daily flow data count:	Not Reported
Peak flow data begin date:	Not Reported	Peak flow data end date:	Not Reported
Peak flow data count:	Not Reported	Water quality data begin date:	Not Reported
Water quality data end date:	Not Reported	Water quality data count:	Not Reported
Ground water data begin date:	Not Reported	Ground water data end date:	Not Reported
Ground water data count:	Not Reported		

Ground-water levels, Number of Measurements: 0

Map ID:	83	Site no:	364536120184301
Agency cd:	USGS		
Site name:	013S015E35D005M	EDR Site id:	USGS3202478
Latitude:	364536	Dec lat:	36.75994944
Longitude:	1201843	Coor meth:	M
Dec lon:	-120.31294429	Latlong datum:	NAD27
Coor accr:	S	District:	06
Dec latlong datum:	NAD83	County:	019
State:	06	Land net:	S35T13SR15EM
Country:	US	Map scale:	24000
Location map:	MENDOTA DAM		

GEOCHECK VERSION 2.1 STATE DATABASE WELL INFORMATION

Altitude: 165.00
 Altitude method: Interpolated from topographic map
 Altitude accuracy: 2
 Altitude datum: National Geodetic Vertical Datum of 1929
 Hydrologic: TulareBuena Vista Lakes. California. Area = 8510 sq.mi.
 Topographic: Valley flat
 Site type: Ground-water other than Spring Date construction: 19650411
 Date inventoried: 19660318 Mean greenwich time offset: PST
 Local standard time flag: Y
 Type of ground water site: Single well, other than collector or Ranney type
 Aquifer Type: Not Reported
 Aquifer: Not Reported
 Well depth: 433 Hole depth: Not Reported
 Source of depth data: Not Reported
 Project number: 479400204
 Real time data flag: 0 Daily flow data begin date: 0000-00-00
 Daily flow data end date: 0000-00-00 Daily flow data count: 0
 Peak flow data begin date: 0000-00-00 Peak flow data end date: 0000-00-00
 Peak flow data count: 0 Water quality data begin date: 1965-08-27
 Water quality data end date: 1965-08-27 Water quality data count: 1
 Ground water data begin date: 1965-08-26 Ground water data end date: 1983-01-03
 Ground water data count: 3651

Ground-water levels, Number of Measurements: 3651

Date	Feet below Surface	Feet to Sealevel	Date	Feet below Surface	Feet to Sealevel
1983-01-03	31.7		1982-12-27	32.4	
1982-12-26	32.7		1982-12-23	32.8	
1982-12-22	33.1		1982-12-21	33.2	
1982-12-14	33.3		1982-12-09	33.4	
1982-12-08	33.7		1982-12-07	33.7	
1982-12-06	34.2		1982-12-03	34.3	
1982-12-02	34.5		1982-12-01	34.8	
1982-11-30	35.0		1982-11-29	35.2	
1982-11-25	35.3		1982-11-24	35.4	
1982-11-23	36.0		1982-11-19	36.1	
1982-11-17	36.2		1982-11-14	36.3	
1982-11-13	36.7		1982-11-12	37.2	
1982-11-11	37.2		1982-11-10	37.4	
1982-11-09	38.1		1982-11-08	38.2	
1982-11-07	38.4		1982-11-06	38.6	
1982-11-05	39.2		1982-11-04	39.8	
1982-11-03	40.2		1982-11-02	40.3	
1982-11-01	41.0		1982-10-31	41.3	
1982-10-30	42.1		1982-10-29	42.2	
1982-10-28	43.0		1982-10-27	43.9	
1982-10-26	44.2		1982-10-25	44.2	
1982-10-24	45.1		1982-10-23	45.2	
1982-10-20	45.3		1982-10-18	45.2	
1982-10-15	45.1		1982-10-14	44.9	
1982-10-13	45.1		1982-10-12	45.3	
1982-10-11	46.1		1982-10-10	46.3	
1982-10-09	46.4		1982-10-08	46.5	
1982-10-07	46.7		1982-10-06	47.2	
1982-10-05	47.6		1982-10-04	48.4	
1982-10-03	49.2		1982-10-02	50.1	
1982-10-01	50.1		1982-09-30	50.2	
1982-09-29	50.2		1982-09-28	50.2	

GEOCHECK VERSION 2.1 STATE DATABASE WELL INFORMATION

Ground-water levels, continued.

Date	Feet below Surface	Feet to Sealevel	Date	Feet below Surface	Feet to Sealevel
1982-09-27	51.2		1982-09-26	52.2	
1982-09-25	53.0		1982-09-24	53.2	
1982-09-23	54.0		1982-09-22	55.1	
1982-09-21	55.3		1982-09-20	55.7	
1982-09-19	55.5		1982-09-18	55.1	
1982-09-17	55.2		1982-09-16	56.0	
1982-09-15	56.2		1982-09-14	57.2	
1982-09-13	57.2		1982-09-12	58.2	
1982-09-11	59.1		1982-09-10	59.6	
1982-09-09	60.2		1982-09-08	61.2	
1982-09-07	62.1		1982-09-06	62.2	
1982-09-05	64.0		1982-09-04	65.4	
1982-09-03	67.1		1982-09-02	68.2	
1982-09-01	69.1		1982-08-31	69.9	
1982-08-30	70.0		1982-08-29	70.0	
1982-08-28	68.9		1982-08-27	67.8	
1982-08-26	67.1		1982-08-25	67.3	
1982-08-24	67.7		1982-08-23	67.2	
1982-08-22	68.8		1982-08-21	68.7	
1982-08-20	68.7		1982-08-19	68.7	
1982-08-18	68.9		1982-08-17	69.9	
1982-08-16	69.9		1982-08-15	71.9	
1982-08-14	71.9		1982-08-13	71.9	
1982-08-12	71.9		1982-08-11	71.9	
1982-08-10	70.9		1982-08-09	70.9	
1982-08-08	70.5		1982-08-07	69.9	
1982-08-06	69.9		1982-08-05	69.9	
1982-08-04	69.9		1982-08-03	69.9	
1982-08-02	69.7		1982-08-01	69.0	
1982-07-31	67.0		1982-07-30	66.4	
1982-07-29	66.1		1982-07-28	65.9	
1982-07-27	65.0		1982-07-26	64.9	
1982-07-25	64.4		1982-07-24	63.0	
1982-07-23	62.5		1982-07-22	61.8	
1982-07-21	60.9		1982-07-20	59.7	
1982-07-19	58.9		1982-07-18	57.9	
1982-07-17	57.4		1982-07-16	57.0	
1982-07-15	56.7		1982-07-14	56.1	
1982-07-13	56.2		1982-07-12	56.9	
1982-07-11	58.9		1982-07-10	59.0	
1982-07-09	59.1		1982-07-08	59.9	
1982-07-07	60.2		1982-07-06	61.0	
1982-07-05	61.0		1982-07-04	61.0	
1982-07-03	61.1		1982-07-02	61.0	
1982-07-01	61.0		1982-06-30	61.2	
1982-06-29	61.1		1982-06-28	61.0	
1982-06-27	61.0		1982-06-26	61.0	
1982-06-25	60.9		1982-06-24	59.9	
1982-06-23	59.2		1982-06-22	58.0	
1982-06-21	56.8		1982-06-20	54.9	
1982-06-19	53.9		1982-06-18	52.6	
1982-06-17	51.1		1982-06-16	50.9	
1982-06-15	50.6		1982-06-14	50.0	
1982-06-13	49.9		1982-06-12	49.9	
1982-06-11	50.1		1982-06-10	50.3	

GEOCHECK VERSION 2.1 STATE DATABASE WELL INFORMATION

Ground-water levels, continued.

Date	Feet below Surface	Feet to Sealevel	Date	Feet below Surface	Feet to Sealevel
1982-06-09	50.3		1982-06-08	51.0	
1982-06-07	51.1		1982-04-30	48.8	
1982-04-29	48.1		1982-04-28	47.3	
1982-04-27	45.7		1982-04-26	43.8	
1982-04-25	42.3		1982-04-24	40.3	
1982-04-23	38.6		1982-04-22	38.4	
1982-04-21	37.7		1982-04-20	36.7	
1982-04-19	34.8		1982-04-18	34.3	
1982-04-17	34.8		1982-04-16	34.8	
1982-04-15	35.7		1982-04-14	35.9	
1982-04-13	36.5		1982-04-12	37.0	
1982-04-11	38.0		1982-04-10	38.3	
1982-04-09	38.7		1982-04-08	39.7	
1982-04-07	40.7		1982-04-06	41.9	
1982-04-05	43.5		1982-04-04	44.8	
1982-04-03	44.8		1982-04-02	45.8	
1982-04-01	45.9		1982-03-31	46.3	
1982-03-30	46.8		1982-03-29	47.0	
1982-03-28	47.4		1982-03-27	47.6	
1982-03-26	47.8		1982-03-25	49.0	
1982-03-24	49.9		1982-03-23	51.4	
1982-03-22	52.5		1982-03-21	54.2	
1982-03-20	57.8		1982-03-19	59.7	
1982-03-18	62.2		1982-03-17	63.6	
1982-03-16	63.7		1982-03-15	64.5	
1982-03-14	64.5		1982-03-13	64.3	
1982-03-12	63.5		1982-03-11	62.5	
1982-03-10	61.4		1982-03-09	60.5	
1982-03-08	60.6		1982-03-07	60.8	
1982-03-06	60.6		1982-03-05	60.4	
1982-03-04	60.4		1982-03-03	59.9	
1982-03-02	59.6		1982-03-01	58.5	
1982-02-28	56.5		1982-02-27	55.6	
1982-02-26	54.4		1982-02-25	53.4	
1982-02-24	52.8		1982-02-23	52.4	
1982-02-22	52.1		1982-02-21	51.1	
1982-02-20	50.3		1982-02-19	49.3	
1982-02-18	48.2		1982-02-17	47.7	
1982-02-16	48.0		1982-02-15	47.9	
1982-02-14	47.5		1982-02-13	47.4	
1982-02-12	46.4		1982-02-11	45.5	
1982-02-10	44.5		1982-02-09	43.9	
1982-02-08	43.4		1982-02-07	42.5	
1982-02-06	42.1		1982-02-05	41.4	
1982-02-04	41.1		1982-02-03	40.5	
1982-02-02	40.6		1982-02-01	40.4	
1982-01-31	39.6		1982-01-30	39.4	
1982-01-29	39.3		1982-01-28	38.5	
1982-01-27	37.4		1982-01-26	36.9	
1982-01-25	36.9		1982-01-24	37.2	
1982-01-23	37.5		1982-01-22	38.2	
1982-01-21	38.3		1981-11-18	40.6	
1981-09-15	69.7		1981-07-14	89.3	
1981-07-13	90.4		1981-07-12	90.5	
1981-07-11	90.7		1981-07-10	90.8	

GEOCHECK VERSION 2.1 STATE DATABASE WELL INFORMATION

Ground-water levels, continued.

Date	Feet below Surface	Feet to Sealevel	Date	Feet below Surface	Feet to Sealevel
1981-07-09	90.6		1981-07-08	90.4	
1981-07-07	90.4		1981-07-06	90.1	
1981-07-05	89.1		1981-07-04	88.4	
1981-07-03	87.7		1981-07-02	86.8	
1981-07-01	86.2		1981-06-30	84.1	
1981-06-29	82.3		1981-06-28	81.8	
1981-06-27	81.7		1981-06-26	81.5	
1981-06-25	80.4		1981-06-24	80.2	
1981-06-23	79.6		1981-06-22	77.7	
1981-06-21	75.7		1981-06-20	72.8	
1981-06-19	69.5		1981-06-18	67.3	
1981-06-17	65.3		1981-06-16	63.9	
1981-06-15	62.7		1981-06-14	62.5	
1981-06-13	61.9		1981-06-12	61.8	
1981-06-11	61.6		1981-06-10	61.4	
1981-06-09	61.4		1981-06-08	61.3	
1981-06-07	61.1		1981-06-06	61.1	
1981-06-05	61.3		1981-06-04	61.7	
1981-06-03	62.4		1981-06-02	62.8	
1981-06-01	62.9		1981-05-31	63.2	
1981-05-30	63.0		1981-05-29	62.5	
1981-05-28	62.0		1981-05-27	61.8	
1981-05-26	61.1		1981-05-25	61.3	
1981-05-24	61.2		1981-05-23	61.0	
1981-05-22	60.9		1981-05-21	60.7	
1981-05-20	60.0		1981-05-19	59.9	
1981-05-18	61.1		1981-05-17	62.7	
1981-05-16	64.7		1981-05-15	66.3	
1981-05-14	66.7		1981-05-13	66.8	
1981-05-12	65.9		1981-05-11	65.2	
1981-05-10	65.3		1981-05-09	64.9	
1981-05-08	63.8		1981-05-07	63.6	
1981-05-06	63.0		1981-05-05	61.5	
1981-05-04	60.2		1981-05-03	57.9	
1981-05-02	56.4		1981-05-01	55.7	
1981-04-30	53.7		1981-04-29	52.7	
1981-04-28	52.6		1981-04-27	53.0	
1981-04-23	53.1		1981-04-22	54.2	
1981-04-21	55.3		1981-04-20	56.3	
1981-04-19	57.8		1981-04-18	58.9	
1981-04-16	59.0		1981-04-15	58.7	
1981-04-14	57.5		1981-04-13	55.5	
1981-04-12	53.1		1981-04-11	51.0	
1981-04-10	48.4		1981-04-09	45.4	
1981-04-08	42.8		1981-04-07	41.2	
1981-04-06	40.4		1981-04-02	40.5	
1981-04-01	40.6		1981-03-31	41.3	
1981-03-30	42.0		1981-03-29	42.5	
1981-03-28	42.6		1981-03-27	44.2	
1981-03-26	44.8		1981-03-25	45.6	
1981-03-24	45.9		1981-03-23	46.3	
1981-03-22	46.4		1981-03-20	46.5	
1981-03-19	46.6		1981-03-18	46.7	
1981-03-17	47.3		1981-03-16	47.7	
1981-03-15	51.2		1981-03-14	52.3	

GEOCHECK VERSION 2.1 STATE DATABASE WELL INFORMATION

Ground-water levels, continued.

Date	Feet below Surface	Feet to Sealevel	Date	Feet below Surface	Feet to Sealevel
1981-03-13	52.6		1981-03-10	52.7	
1981-03-09	52.6		1981-03-08	52.5	
1981-03-07	52.3		1981-03-06	52.3	
1981-03-05	52.6		1981-03-04	52.7	
1981-03-03	52.8		1981-03-02	53.0	
1981-03-01	53.3		1981-02-28	53.4	
1981-02-27	53.5		1981-02-26	54.3	
1981-02-25	55.3		1981-02-22	55.4	
1981-02-21	54.7		1981-02-20	53.8	
1981-02-19	52.8		1981-02-16	52.7	
1981-02-15	52.9		1981-02-14	53.1	
1981-02-11	53.2		1981-02-10	53.3	
1981-02-06	53.2		1981-02-05	53.0	
1981-02-04	52.9		1981-02-03	52.5	
1981-02-01	52.4		1981-01-31	51.8	
1981-01-30	50.9		1981-01-29	49.9	
1981-01-28	48.6		1981-01-27	48.4	
1981-01-26	47.2		1981-01-25	46.5	
1981-01-24	45.6		1981-01-23	45.4	
1981-01-22	44.9		1981-01-21	44.4	
1981-01-20	44.3		1981-01-19	44.2	
1981-01-18	43.2		1981-01-17	42.6	
1981-01-14	42.5		1981-01-13	42.1	
1981-01-12	41.6		1981-01-11	41.6	
1981-01-10	40.9		1981-01-09	39.6	
1981-01-08	38.5		1981-01-07	37.3	
1981-01-06	36.1		1981-01-05	35.9	
1981-01-03	35.8		1981-01-02	36.0	
1981-01-01	36.2		1980-12-31	36.5	
1980-12-30	36.8		1980-12-29	37.1	
1980-12-28	37.2		1980-12-22	37.1	
1980-12-20	37.0		1980-12-15	37.1	
1980-12-12	37.2		1980-12-11	37.4	
1980-12-08	37.5		1980-12-07	37.7	
1980-12-05	37.8		1980-12-02	37.9	
1980-11-29	38.0		1980-11-28	38.4	
1980-11-26	38.5		1980-11-20	38.6	
1980-11-19	38.7		1980-11-18	39.1	
1980-11-17	39.0		1980-09-25	53.3	
1980-09-24	53.5		1980-09-23	54.0	
1980-09-22	53.9		1980-09-21	55.5	
1980-09-20	55.9		1980-09-19	56.5	
1980-09-17	57.4		1980-09-16	58.4	
1980-09-15	58.5		1980-09-14	60.3	
1980-09-13	61.6		1980-09-12	63.0	
1980-09-11	65.7		1980-09-10	67.6	
1980-09-09	68.5		1980-09-08	69.7	
1980-09-07	71.1		1980-09-06	71.7	
1980-09-04	71.6		1980-09-03	71.5	
1980-09-02	71.2		1980-08-30	71.1	
1980-08-29	70.9		1980-08-28	71.3	
1980-08-27	71.5		1980-08-26	72.5	
1980-08-25	73.5		1980-08-24	74.7	
1980-08-23	75.6		1980-08-22	76.5	
1980-08-21	77.3		1980-08-20	77.5	

GEOCHECK VERSION 2.1 STATE DATABASE WELL INFORMATION

Ground-water levels, continued.

Date	Feet below Surface	Feet to Sealevel	Date	Feet below Surface	Feet to Sealevel
1980-08-18	77.6		1980-08-17	78.5	
1980-08-16	79.6		1980-08-15	79.5	
1980-08-14	78.6		1980-08-13	78.3	
1980-08-12	78.4		1980-08-11	78.1	
1980-08-10	79.1		1980-08-09	79.3	
1980-08-08	79.5		1980-08-06	79.6	
1980-08-05	79.7		1980-08-04	79.1	
1980-08-03	78.5		1980-08-02	77.0	
1980-08-01	75.5		1980-07-31	74.0	
1980-07-30	73.3		1980-07-29	71.8	
1980-07-28	70.3		1980-07-27	69.6	
1980-07-26	69.0		1980-07-25	68.6	
1980-07-24	68.6		1980-07-23	68.3	
1980-07-22	66.6		1980-07-21	65.2	
1980-07-20	64.9		1980-07-19	64.2	
1980-07-18	63.3		1980-07-17	62.2	
1980-07-16	61.7		1980-07-15	60.0	
1980-07-14	59.7		1980-07-13	59.8	
1980-07-12	60.0		1980-07-11	60.2	
1980-07-10	62.0		1980-07-09	62.5	
1980-07-07	62.6		1980-07-06	63.0	
1980-07-05	63.7		1980-07-04	63.7	
1980-07-03	63.3		1980-07-02	62.9	
1980-07-01	62.8		1980-06-30	63.4	
1980-06-29	64.0		1980-06-28	64.3	
1980-06-27	64.6		1980-06-26	64.8	
1980-06-25	64.0		1980-06-23	63.9	
1980-06-22	62.5		1980-06-21	61.4	
1980-06-20	60.0		1980-06-19	57.7	
1980-06-18	55.2		1980-06-17	53.8	
1980-06-16	52.9		1980-06-15	52.2	
1980-06-14	52.2		1980-06-13	52.6	
1980-06-12	52.8		1980-06-11	52.9	
1980-06-10	53.0		1980-06-09	53.3	
1980-06-08	54.0		1980-06-05	54.1	
1980-06-04	54.6		1980-06-03	55.2	
1980-06-02	56.0		1980-06-01	56.5	
1980-05-31	56.9		1980-05-29	57.0	
1980-05-28	56.7		1980-05-27	56.2	
1980-05-26	57.0		1980-05-22	57.0	
1980-05-21	56.1		1980-05-19	56.2	
1980-05-18	62.6		1980-05-17	63.2	
1980-05-16	62.8		1980-05-15	62.7	
1980-05-14	62.5		1980-05-12	62.4	
1980-05-11	62.6		1980-05-09	62.7	
1980-05-08	62.4		1980-05-07	61.7	
1980-05-06	61.4		1980-05-05	60.8	
1980-05-04	60.5		1980-05-03	60.0	
1980-05-02	60.3		1980-05-01	61.6	
1980-04-30	62.4		1980-04-27	62.4	
1980-04-26	62.4		1980-04-25	62.5	
1980-04-24	63.2		1980-04-23	63.7	
1980-04-22	64.2		1980-04-21	64.4	
1980-04-20	63.6		1980-04-19	62.7	
1980-04-18	61.5		1980-04-17	59.5	

GEOCHECK VERSION 2.1 STATE DATABASE WELL INFORMATION

Ground-water levels, continued.

Date	Feet below Surface	Feet to Sealevel	Date	Feet below Surface	Feet to Sealevel
1980-04-16	57.8		1980-04-15	56.6	
1980-04-14	56.2		1980-04-13	54.0	
1980-04-12	53.7		1980-04-11	53.8	
1980-04-10	53.9		1980-04-09	54.0	
1980-04-08	54.1		1980-04-07	54.2	
1980-04-06	54.3		1980-04-05	54.4	
1980-04-04	53.3		1980-04-03	52.3	
1980-04-02	51.4		1980-04-01	51.4	
1980-03-31	52.1		1980-03-30	52.0	
1980-03-29	51.7		1980-03-28	51.8	
1980-03-27	51.3		1980-03-26	49.8	
1980-03-25	48.7		1980-01-22	34.7	
1980-01-17	38.4		1980-01-16	38.5	
1980-01-15	38.7		1980-01-14	38.9	
1980-01-10	39.0		1980-01-09	38.7	
1980-01-08	39.0		1980-01-07	39.2	
1980-01-06	39.4		1979-12-30	39.7	
1979-12-29	40.4		1979-12-26	40.7	
1979-12-25	40.9		1979-12-24	41.0	
1979-12-18	41.0		1979-12-17	40.7	
1979-12-15	40.5		1979-12-12	40.5	
1979-12-11	40.2		1979-12-08	39.9	
1979-12-07	39.7		1979-12-06	39.4	
1979-12-03	39.5		1979-12-02	39.7	
1979-11-29	39.7		1979-11-28	40.4	
1979-11-25	40.7		1979-11-24	41.0	
1979-11-21	41.1		1979-11-17	41.0	
1979-11-16	40.8		1979-11-15	40.7	
1979-11-14	40.5		1979-11-13	40.3	
1979-11-12	41.7		1979-11-11	41.8	
1979-11-10	42.2		1979-11-08	42.4	
1979-11-07	42.5		1979-11-06	42.7	
1979-11-05	42.8		1979-11-04	43.0	
1979-11-03	43.1		1979-11-02	43.1	
1979-11-01	43.5		1979-10-31	44.0	
1979-10-30	44.3		1979-10-29	44.6	
1979-10-28	45.2		1979-10-27	45.5	
1979-10-26	45.7		1979-10-25	45.6	
1979-10-24	45.6		1979-10-23	46.0	
1979-10-22	46.3		1979-10-21	46.7	
1979-10-20	47.2		1979-10-19	47.5	
1979-10-18	47.9		1979-10-17	48.5	
1979-10-16	49.0		1979-10-15	49.4	
1979-10-14	49.6		1979-10-13	50.1	
1979-10-12	50.9		1979-10-11	51.5	
1979-10-10	52.2		1979-10-09	52.5	
1979-10-08	52.7		1979-10-07	52.8	
1979-10-06	52.8		1979-10-05	53.6	
1979-10-04	53.9		1979-10-03	54.5	
1979-10-02	55.5		1979-10-01	56.7	
1979-09-30	57.8		1979-09-29	58.3	
1979-09-28	58.5		1979-09-27	58.6	
1979-09-26	58.5		1979-09-24	58.5	
1979-09-23	58.9		1979-09-22	59.2	
1979-09-21	59.4		1979-09-20	59.6	

GEOCHECK VERSION 2.1
STATE DATABASE WELL INFORMATION

Ground-water levels, continued.

Date	Feet below Surface	Feet to Sealevel	Date	Feet below Surface	Feet to Sealevel
1979-09-19	59.8		1979-09-18	60.0	
1979-09-17	60.0		1979-09-16	60.3	
1979-09-15	61.1		1979-09-14	61.9	
1979-09-13	62.8		1979-09-12	63.5	
1979-09-11	64.5		1979-09-10	66.1	
1979-09-09	67.1		1979-09-08	67.6	
1979-09-07	68.0		1979-09-06	68.9	
1979-09-05	70.3		1979-09-04	72.0	
1979-09-03	73.3		1979-09-02	75.3	
1979-09-01	76.6		1979-08-31	78.0	
1979-08-30	79.5		1979-08-29	80.0	
1979-08-28	80.5		1979-08-27	82.0	
1979-08-26	83.3		1979-08-25	83.3	
1979-08-24	83.5		1979-08-23	83.5	
1979-08-22	83.4		1979-08-21	83.3	
1979-08-20	83.3		1979-08-19	83.9	
1979-08-18	85.0		1979-08-17	85.3	
1979-08-16	86.5		1979-08-15	87.4	
1979-08-14	88.2		1979-08-13	88.5	
1979-08-12	88.7		1979-08-11	89.1	
1979-08-10	89.3		1979-08-09	89.0	
1979-08-08	89.0		1979-08-07	89.3	
1979-08-06	89.0		1979-08-05	88.4	
1979-08-04	87.3		1979-08-03	86.0	
1979-08-02	85.3		1979-08-01	85.3	
1979-07-31	85.5		1979-07-30	85.3	
1979-07-29	84.5		1979-07-28	84.3	
1979-07-27	83.8		1979-07-26	82.6	
1979-07-25	82.1		1979-07-24	81.3	
1979-07-23	81.3		1979-07-22	80.1	
1979-07-21	79.1		1979-07-20	78.3	
1979-07-19	78.2		1979-07-18	77.6	
1979-07-17	77.2		1979-07-16	78.0	
1979-07-15	77.8		1979-07-14	77.8	
1979-07-13	78.1		1979-07-12	78.7	
1979-07-11	79.0		1979-07-10	79.5	
1979-07-09	79.0		1979-07-08	78.0	
1979-07-07	77.8		1979-07-06	77.4	
1979-07-05	76.0		1979-07-04	75.1	
1979-07-03	74.8		1979-07-02	74.7	
1979-07-01	74.4		1979-06-30	74.7	
1979-06-29	75.0		1979-06-28	75.4	
1979-06-27	75.5		1979-06-26	75.6	
1979-06-25	75.6		1979-06-24	75.7	
1979-06-23	75.8		1979-06-22	75.5	
1979-06-21	74.8		1979-06-20	74.8	
1979-06-19	74.8		1979-06-18	74.0	
1979-06-17	73.5		1979-06-16	71.8	
1979-06-15	69.8		1979-06-14	68.8	
1979-06-13	67.4		1979-06-12	66.8	
1979-06-11	66.6		1979-06-10	65.9	
1979-06-09	64.8		1979-06-08	64.2	
1979-06-07	64.4		1979-06-06	64.5	
1979-06-05	63.7		1979-06-04	62.0	
1979-06-03	62.0		1979-06-02	61.8	

GEOCHECK VERSION 2.1
STATE DATABASE WELL INFORMATION

Ground-water levels, continued.

Date	Feet below Surface	Feet to Sealevel	Date	Feet below Surface	Feet to Sealevel
1979-06-01	61.6		1979-05-31	60.8	
1979-05-30	59.9		1979-05-29	59.1	
1979-05-28	58.4		1979-05-27	57.5	
1979-05-26	56.6		1979-05-25	56.4	
1979-05-24	55.9		1979-05-23	54.0	
1979-05-22	51.9		1979-05-21	50.0	
1979-05-20	49.8		1979-05-19	49.8	
1979-05-18	49.6		1979-05-17	49.7	
1979-05-16	49.8		1979-05-15	49.6	
1979-05-14	50.2		1979-05-13	51.9	
1979-05-12	53.2		1979-05-11	53.5	
1979-05-10	54.2		1979-05-09	54.6	
1979-05-08	54.9		1979-05-07	54.9	
1979-05-06	55.6		1979-05-05	55.9	
1979-05-04	56.2		1979-05-03	56.5	
1979-05-02	57.1		1979-04-30	57.2	
1979-04-29	56.5		1979-04-28	55.3	
1979-04-27	54.6		1979-04-26	53.5	
1979-04-24	53.4		1979-04-23	53.5	
1979-04-22	53.6		1979-04-21	53.4	
1979-04-20	52.4		1979-04-19	51.9	
1979-04-18	50.8		1979-04-17	49.4	
1979-04-16	48.6		1979-04-15	48.0	
1979-04-14	47.5		1979-04-13	47.4	
1979-04-12	46.5		1979-04-11	45.3	
1979-04-10	44.2		1979-04-09	42.2	
1979-04-08	39.9		1979-04-07	38.5	
1979-04-06	37.9		1979-04-05	37.7	
1979-04-04	37.8		1979-04-03	38.3	
1979-04-02	38.6		1979-04-01	39.0	
1979-03-31	39.4		1979-03-30	40.0	
1979-03-29	40.4		1979-03-28	40.7	
1979-03-27	40.9		1979-03-26	41.2	
1979-03-24	41.3		1979-03-23	41.4	
1979-03-19	41.4		1979-03-18	40.8	
1979-03-17	39.8		1979-03-16	38.3	
1979-03-15	37.8		1979-03-14	37.5	
1979-03-13	37.4		1979-03-07	36.7	
1979-03-06	36.8		1979-03-05	37.0	
1979-03-04	37.2		1979-03-03	37.6	
1979-03-02	38.1		1979-03-01	38.6	
1979-02-27	38.6		1979-02-25	38.8	
1979-02-24	38.7		1979-02-23	38.1	
1979-02-22	37.8		1979-02-21	37.7	
1979-02-20	36.0		1979-02-19	35.9	
1979-02-18	35.1		1979-02-17	34.8	
1979-02-14	34.8		1979-02-11	35.6	
1979-02-09	35.5		1979-02-06	35.6	
1979-02-05	35.7		1979-02-03	35.8	
1979-02-02	35.9		1979-02-01	36.0	
1979-01-31	36.2		1979-01-30	36.3	
1979-01-29	36.5		1979-01-28	36.6	
1979-01-27	36.7		1979-01-24	36.8	
1979-01-21	36.9		1979-01-20	37.0	
1979-01-18	37.1		1979-01-17	37.4	

GEOCHECK VERSION 2.1
STATE DATABASE WELL INFORMATION

Ground-water levels, continued.

Date	Feet below Surface	Feet to Sealevel	Date	Feet below Surface	Feet to Sealevel
1979-01-16	37.6		1979-01-15	37.7	
1979-01-14	37.9		1979-01-11	38.0	
1979-01-10	37.9		1979-01-06	40.8	
1979-01-01	41.2		1978-12-30	41.2	
1978-12-25	41.1		1978-12-20	41.3	
1978-12-10	41.4		1978-11-30	42.1	
1978-11-27	42.6		1978-11-25	43.0	
1978-11-20	43.1		1978-11-19	43.6	
1978-11-18	44.1		1978-11-17	44.5	
1978-11-16	44.7		1978-11-15	44.9	
1978-11-10	45.0		1978-11-05	45.1	
1978-11-01	45.2		1978-10-30	45.1	
1978-10-25	45.3		1978-10-20	45.4	
1978-10-17	45.5		1978-10-16	46.6	
1978-10-15	46.9		1978-10-14	47.1	
1978-10-13	47.6		1978-10-12	48.3	
1978-10-11	49.2		1978-10-10	50.0	
1978-10-09	51.0		1978-10-08	51.9	
1978-10-07	52.9		1978-10-06	53.2	
1978-10-04	53.3		1978-10-01	53.2	
1978-09-30	53.1		1978-09-29	53.2	
1978-09-28	53.7		1978-09-27	54.0	
1978-09-26	54.2		1978-09-25	54.5	
1978-09-24	55.1		1978-09-23	55.6	
1978-09-22	56.0		1978-09-21	56.4	
1978-09-20	57.2		1978-09-19	58.2	
1978-09-18	59.2		1978-09-17	60.1	
1978-09-16	61.3		1978-09-15	62.5	
1978-09-14	64.2		1978-09-13	65.7	
1978-09-12	68.2		1978-09-11	70.9	
1978-09-10	74.2		1978-09-09	76.8	
1978-09-08	79.5		1978-09-07	82.2	
1978-09-06	83.8		1978-09-05	85.5	
1978-09-04	86.0		1978-09-03	86.5	
1978-09-02	86.2		1978-09-01	85.4	
1978-08-31	85.0		1978-08-30	84.3	
1978-08-29	82.7		1978-08-28	82.6	
1978-08-27	84.2		1978-08-26	85.4	
1978-08-25	83.9		1978-08-24	87.9	
1978-08-23	88.7		1978-08-22	89.8	
1978-08-21	90.5		1978-08-20	90.8	
1978-08-19	92.9		1978-08-18	93.0	
1978-08-17	92.3		1978-08-16	91.5	
1978-08-15	91.0		1978-08-14	90.6	
1978-08-13	90.3		1978-08-12	89.4	
1978-08-11	88.1		1978-08-10	86.7	
1978-08-09	86.3		1978-08-08	86.4	
1978-08-07	87.1		1978-08-06	88.1	
1978-08-05	88.5		1978-08-03	88.6	
1978-08-02	88.7		1978-08-01	88.9	
1978-07-31	88.8		1978-07-30	88.9	
1978-07-29	88.8		1978-07-28	88.7	
1978-07-27	88.6		1978-07-26	88.3	
1978-07-25	87.6		1978-07-24	86.6	
1978-07-23	86.8		1978-07-22	86.7	

GEOCHECK VERSION 2.1 STATE DATABASE WELL INFORMATION

Ground-water levels, continued.

Date	Feet below Surface	Feet to Sealevel	Date	Feet below Surface	Feet to Sealevel
1978-07-21	86.1		1978-07-20	85.6	
1978-07-19	85.7		1978-07-18	85.9	
1978-07-17	86.1		1978-07-16	85.7	
1978-07-15	84.3		1978-07-14	82.5	
1978-07-13	81.1		1978-07-12	79.6	
1978-07-11	78.8		1978-07-10	78.7	
1978-07-09	78.8		1978-07-08	78.6	
1978-07-07	77.9		1978-07-06	77.0	
1978-07-05	76.2		1978-07-04	74.8	
1978-07-03	73.2		1978-07-02	72.2	
1978-07-01	71.4		1978-06-30	71.0	
1978-06-29	70.6		1978-06-28	70.3	
1978-06-27	69.6		1978-06-26	68.4	
1978-06-25	66.9		1978-06-24	65.8	
1978-06-23	65.6		1978-06-21	65.7	
1978-06-20	65.6		1978-06-19	63.5	
1978-06-18	62.9		1978-06-17	62.7	
1978-06-16	61.5		1978-06-15	60.3	
1978-06-14	58.8		1978-06-13	57.8	
1978-06-12	56.9		1978-06-11	56.8	
1978-06-10	55.1		1978-06-09	52.5	
1978-06-08	51.8		1978-06-07	50.8	
1978-06-06	50.4		1978-06-05	50.2	
1978-06-04	51.6		1978-06-03	50.9	
1978-06-02	50.5		1978-06-01	49.8	
1978-05-31	50.4		1978-05-30	49.9	
1978-05-29	49.6		1978-05-28	50.1	
1978-05-27	49.9		1978-05-26	49.7	
1978-05-25	49.6		1978-05-24	48.5	
1978-05-23	47.7		1978-05-22	47.0	
1978-05-21	46.4		1978-05-20	45.9	
1978-05-19	45.8		1978-05-18	45.7	
1978-05-17	45.1		1978-05-16	44.5	
1978-05-15	43.6		1978-05-14	42.5	
1978-05-13	41.6		1978-05-12	41.3	
1978-05-11	40.8		1978-05-10	40.3	
1978-05-09	40.0		1978-05-08	39.9	
1978-05-06	40.0		1978-05-04	40.1	
1978-05-02	40.2		1978-05-01	40.8	
1978-04-30	40.9		1978-04-28	41.0	
1978-04-25	41.1		1978-01-27	45.3	
1978-01-26	48.2		1978-01-25	48.6	
1978-01-24	48.8		1978-01-23	48.9	
1978-01-22	49.0		1978-01-21	49.1	
1978-01-20	49.2		1978-01-19	49.3	
1978-01-18	49.5		1978-01-17	49.7	
1978-01-16	49.9		1978-01-15	50.1	
1978-01-14	50.5		1978-01-12	50.7	
1978-01-11	50.9		1978-01-10	50.8	
1978-01-09	50.9		1978-01-08	51.0	
1978-01-06	51.2		1978-01-05	51.4	
1978-01-04	51.8		1978-01-03	52.3	
1978-01-02	52.7		1978-01-01	53.3	
1977-12-31	53.7		1977-12-30	53.9	
1977-12-29	54.2		1977-12-28	54.5	

GEOCHECK VERSION 2.1
STATE DATABASE WELL INFORMATION

Ground-water levels, continued.

Date	Feet below Surface	Feet to Sealevel	Date	Feet below Surface	Feet to Sealevel
1977-12-27	54.8		1977-12-26	55.0	
1977-12-25	55.3		1977-12-24	55.7	
1977-12-23	56.0		1977-12-22	56.4	
1977-12-21	56.7		1977-12-20	59.0	
1977-12-19	60.4		1977-12-18	61.7	
1977-12-17	63.7		1977-12-16	65.6	
1977-12-15	68.0		1977-12-14	70.7	
1977-12-13	71.6		1977-12-12	71.9	
1977-12-11	72.0		1977-12-10	71.7	
1977-12-09	71.8		1977-12-07	71.7	
1977-12-06	71.9		1977-12-05	72.1	
1977-12-04	72.4		1977-12-03	72.5	
1977-11-30	72.7		1977-11-29	71.6	
1977-11-28	71.5		1977-11-27	71.4	
1977-11-26	71.3		1977-11-25	71.4	
1977-11-24	71.5		1977-11-20	71.6	
1977-11-17	71.5		1977-11-16	71.4	
1977-11-15	71.3		1977-11-14	71.0	
1977-11-13	70.3		1977-11-12	70.0	
1977-11-11	69.1		1977-11-10	68.6	
1977-11-09	68.5		1977-11-08	68.4	
1977-11-06	68.3		1977-11-05	68.1	
1977-11-04	67.5		1977-11-03	67.1	
1977-11-02	66.4		1977-11-01	66.0	
1977-10-31	65.3		1977-10-30	64.4	
1977-10-29	63.8		1977-10-28	63.6	
1977-10-27	63.5		1977-10-26	63.6	
1977-10-25	63.8		1977-10-24	64.2	
1977-10-23	64.4		1977-10-22	64.6	
1977-10-21	65.0		1977-10-20	65.2	
1977-10-19	65.3		1977-10-18	65.4	
1977-10-17	65.3		1977-10-16	65.2	
1977-10-15	65.1		1977-10-14	65.0	
1977-10-13	64.9		1977-10-12	65.0	
1977-10-11	65.2		1977-10-10	65.4	
1977-10-09	65.6		1977-10-08	66.2	
1977-10-07	66.5		1977-10-06	66.7	
1977-10-05	67.1		1977-10-04	67.4	
1977-10-03	67.9		1977-10-02	68.3	
1977-10-01	68.8		1977-09-30	69.3	
1977-09-29	69.5		1977-09-28	69.7	
1977-09-27	70.3		1977-09-26	71.0	
1977-09-25	71.7		1977-09-24	74.0	
1977-09-23	75.3		1977-09-22	76.2	
1977-09-21	77.0		1977-09-20	77.5	
1977-09-19	78.0		1977-09-18	78.3	
1977-09-17	78.7		1977-09-16	79.1	
1977-09-15	79.8		1977-09-14	81.3	
1977-09-13	82.5		1977-09-12	84.3	
1977-09-11	86.0		1977-09-10	87.7	
1977-09-09	88.4		1977-09-08	89.1	
1977-09-07	89.9		1977-09-06	91.0	
1977-09-05	92.5		1977-09-04	95.0	
1977-09-03	97.6		1977-09-02	99.0	
1977-09-01	100.1		1977-07-29	98.0	

GEOCHECK VERSION 2.1 STATE DATABASE WELL INFORMATION

Ground-water levels, continued.

Date	Feet below Surface	Feet to Sealevel	Date	Feet below Surface	Feet to Sealevel
1977-07-28	97.8		1977-07-27	97.0	
1977-07-26	96.7		1977-07-25	95.7	
1977-07-24	94.6		1977-07-23	94.1	
1977-07-22	93.7		1977-07-21	93.2	
1977-07-20	93.0		1977-07-19	93.1	
1977-07-18	92.3		1977-07-17	92.0	
1977-07-16	91.3		1977-07-15	90.8	
1977-07-14	90.0		1977-07-13	88.7	
1977-07-12	88.1		1977-07-11	86.2	
1977-07-10	84.8		1977-07-09	83.9	
1977-07-08	83.7		1977-07-07	83.4	
1977-07-06	84.0		1977-07-05	85.0	
1977-07-04	88.6		1977-07-03	89.5	
1977-07-02	90.4		1977-07-01	91.2	
1977-06-30	91.7		1977-06-28	91.9	
1977-06-27	92.0		1977-06-26	91.9	
1977-06-25	91.6		1977-06-24	90.8	
1977-06-23	90.2		1977-06-22	89.3	
1977-06-21	88.7		1977-06-20	87.6	
1977-06-19	86.5		1977-06-18	85.0	
1977-06-17	83.8		1977-06-16	82.9	
1977-06-15	82.0		1977-06-14	80.4	
1977-06-13	80.3		1977-06-12	79.3	
1977-06-11	78.7		1977-06-10	78.3	
1977-06-09	76.7		1977-06-08	74.5	
1977-06-07	72.3		1977-06-06	70.3	
1977-06-05	69.2		1977-06-04	68.5	
1977-06-03	67.7		1977-06-02	67.2	
1977-06-01	67.0		1977-05-31	66.7	
1977-05-30	66.3		1977-05-29	65.8	
1977-05-28	65.5		1977-05-27	65.4	
1977-05-20	65.3		1977-05-19	65.9	
1977-05-18	66.5		1977-05-17	67.7	
1977-05-16	69.0		1977-05-15	70.5	
1977-05-14	72.4		1977-05-13	74.7	
1977-05-12	76.5		1977-05-11	77.3	
1977-05-10	78.1		1977-05-09	78.7	
1977-05-08	79.6		1977-05-07	80.1	
1977-05-06	79.6		1977-05-05	78.8	
1977-05-04	78.5		1977-05-01	78.4	
1977-04-30	77.6		1977-04-29	77.1	
1977-04-28	76.7		1977-04-27	76.8	
1977-04-26	77.2		1977-04-25	76.7	
1977-04-24	76.0		1977-04-23	75.1	
1977-04-22	73.6		1977-04-21	72.3	
1977-04-20	71.9		1977-04-19	72.7	
1977-04-18	73.2		1977-04-17	74.0	
1977-04-16	74.5		1977-04-15	74.7	
1977-04-14	75.3		1977-04-13	75.7	
1977-04-12	76.4		1977-04-11	76.8	
1977-04-10	77.3		1977-04-09	77.0	
1977-04-08	76.5		1977-04-07	76.4	
1977-04-06	76.0		1977-04-05	75.3	
1977-04-04	75.2		1977-04-03	75.1	
1977-04-02	75.0		1977-03-31	75.1	

GEOCHECK VERSION 2.1 STATE DATABASE WELL INFORMATION

Ground-water levels, continued.

Date	Feet below Surface	Feet to Sealevel	Date	Feet below Surface	Feet to Sealevel
1977-03-30	75.2		1977-03-29	75.1	
1977-03-28	73.7		1977-03-27	74.3	
1977-03-26	74.5		1977-03-25	74.6	
1977-03-24	74.7		1977-03-23	74.9	
1977-03-22	76.7		1977-03-21	79.3	
1977-03-20	81.6		1977-03-19	83.1	
1977-03-18	84.5		1977-03-17	84.7	
1977-03-16	84.8		1977-03-15	84.9	
1977-03-14	85.7		1977-03-13	86.3	
1977-03-12	86.2		1977-03-11	86.1	
1977-03-10	86.0		1977-03-09	85.4	
1977-03-08	84.7		1977-03-07	83.7	
1977-03-06	83.5		1977-03-05	83.4	
1977-03-04	82.8		1977-03-03	82.1	
1977-03-02	81.7		1977-03-01	80.7	
1977-02-28	80.1		1977-02-27	79.7	
1977-02-26	78.9		1977-02-25	78.0	
1977-02-24	77.8		1977-02-23	77.4	
1977-02-22	75.9		1977-02-21	74.5	
1977-02-20	73.7		1977-02-19	71.9	
1977-02-18	69.6		1977-02-17	67.3	
1977-02-16	64.8		1977-02-15	62.8	
1977-02-14	61.9		1977-02-13	60.0	
1977-02-12	57.9		1977-02-11	56.7	
1977-02-10	55.7		1977-02-09	54.4	
1977-02-08	52.6		1977-02-07	51.7	
1977-02-06	50.0		1977-02-05	48.7	
1977-02-04	47.0		1977-02-03	46.5	
1977-02-02	45.9		1977-02-01	45.7	
1977-01-31	44.9		1977-01-30	44.5	
1977-01-29	44.2		1977-01-28	43.9	
1977-01-27	43.8		1977-01-26	43.7	
1977-01-25	43.6		1977-01-24	43.5	
1977-01-23	43.4		1977-01-22	43.3	
1977-01-21	43.2		1977-01-20	43.1	
1977-01-19	43.3		1977-01-12	43.4	
1977-01-11	43.3		1977-01-01	45.7	
1976-12-31	45.7		1976-12-29	45.5	
1976-12-25	45.4		1976-12-20	45.5	
1976-12-18	45.7		1976-12-15	45.9	
1976-12-12	46.0		1976-12-10	46.2	
1976-12-01	46.3		1976-11-30	46.4	
1976-11-29	46.6		1976-11-28	46.9	
1976-11-27	47.1		1976-11-26	47.3	
1976-11-25	47.4		1976-11-24	47.5	
1976-11-23	47.7		1976-11-22	47.9	
1976-11-21	48.0		1976-11-20	48.1	
1976-11-19	48.3		1976-11-18	48.5	
1976-11-17	48.7		1976-11-16	48.9	
1976-11-15	49.0		1976-11-14	48.9	
1976-11-13	48.8		1976-11-11	48.7	
1976-11-10	48.6		1976-11-05	48.5	
1976-11-04	48.6		1976-11-03	48.7	
1976-11-02	48.8		1976-11-01	48.9	
1976-10-31	49.0		1976-10-30	49.1	

GEOCHECK VERSION 2.1 STATE DATABASE WELL INFORMATION

Ground-water levels, continued.

Date	Feet below Surface	Feet to Sealevel	Date	Feet below Surface	Feet to Sealevel
1976-10-29	49.2		1976-10-28	49.3	
1976-10-27	49.4		1976-10-26	49.5	
1976-10-25	49.6		1976-10-24	49.7	
1976-10-23	49.9		1976-10-22	50.1	
1976-10-21	50.4		1976-10-20	50.5	
1976-10-19	51.0		1976-10-18	51.2	
1976-10-17	51.4		1976-10-16	51.9	
1976-10-15	52.3		1976-10-14	52.7	
1976-10-13	53.3		1976-10-12	54.1	
1976-10-11	54.7		1976-10-10	55.0	
1976-10-09	56.7		1976-10-08	57.6	
1976-10-07	58.6		1976-10-06	59.4	
1976-10-05	60.0		1976-10-04	61.9	
1976-10-03	63.3		1976-10-02	64.8	
1976-10-01	66.2		1976-09-30	67.2	
1976-09-29	68.6		1976-09-28	69.2	
1976-09-27	69.3		1976-09-26	69.4	
1976-09-25	69.9		1976-09-24	71.3	
1976-09-23	72.0		1976-09-22	72.1	
1976-09-21	72.0		1976-09-20	72.2	
1976-09-19	73.1		1976-09-18	74.1	
1976-09-17	75.2		1976-09-16	76.7	
1976-09-15	78.6		1976-09-14	80.9	
1976-09-13	83.5		1976-09-12	85.9	
1976-09-11	86.3		1976-09-10	86.4	
1976-09-09	86.6		1976-09-08	87.3	
1976-09-07	88.7		1976-09-06	89.1	
1976-09-05	88.9		1976-09-04	88.3	
1976-09-03	87.4		1976-09-02	87.6	
1976-09-01	87.9		1976-08-31	87.9	
1976-08-30	88.0		1976-08-29	88.2	
1976-08-28	87.9		1976-08-27	87.5	
1976-08-26	87.3		1976-08-25	87.2	
1976-08-23	87.3		1976-08-22	89.7	
1976-08-21	90.8		1976-08-20	92.3	
1976-08-19	93.3		1976-08-18	93.8	
1976-08-17	93.9		1976-08-16	94.0	
1976-08-15	93.7		1976-08-14	93.3	
1976-08-13	92.9		1976-08-12	93.2	
1976-08-11	94.2		1976-08-10	94.7	
1976-08-09	95.1		1976-08-08	95.2	
1976-08-07	95.3		1976-08-06	95.4	
1976-08-05	95.6		1976-08-04	95.8	
1976-08-03	96.1		1976-08-02	96.2	
1976-08-01	95.8		1976-07-31	95.5	
1976-07-30	95.4		1976-07-29	95.3	
1976-07-28	95.4		1976-07-26	95.5	
1976-07-25	95.6		1976-07-24	95.7	
1976-07-23	95.6		1976-07-22	95.4	
1976-07-21	95.2		1976-07-20	94.8	
1976-07-19	94.2		1976-07-18	93.6	
1976-07-17	93.1		1976-07-16	92.3	
1976-07-15	91.3		1976-07-14	90.7	
1976-07-13	90.4		1976-07-12	90.3	
1976-07-11	90.4		1976-07-10	90.2	

GEOCHECK VERSION 2.1 STATE DATABASE WELL INFORMATION

Ground-water levels, continued.

Date	Feet below Surface	Feet to Sealevel	Date	Feet below Surface	Feet to Sealevel
1976-07-09	90.0		1976-07-08	89.7	
1976-07-07	89.2		1976-07-06	87.2	
1976-07-05	86.5		1976-07-04	86.2	
1976-07-03	85.2		1976-07-02	84.4	
1976-07-01	83.7		1976-06-30	83.6	
1976-06-29	83.7		1976-06-28	83.8	
1976-06-27	84.1		1976-06-26	83.9	
1976-06-25	83.5		1976-06-24	83.2	
1976-06-23	83.5		1976-06-22	84.1	
1976-06-21	84.7		1976-06-20	84.8	
1976-06-19	84.7		1976-06-18	84.0	
1976-06-17	83.7		1976-06-16	83.6	
1976-06-15	83.0		1976-06-14	82.7	
1976-06-13	81.5		1976-06-12	80.4	
1976-06-11	78.6		1976-06-10	77.0	
1976-06-09	75.9		1976-06-08	75.6	
1976-06-07	75.4		1976-06-06	75.2	
1976-06-05	73.8		1976-06-04	72.3	
1976-06-03	71.7		1976-06-02	71.2	
1976-06-01	71.3		1976-05-31	71.5	
1976-05-30	71.6		1976-05-29	71.7	
1976-05-28	71.8		1976-05-27	72.2	
1976-05-26	72.5		1976-05-25	74.4	
1976-05-24	75.7		1976-05-23	77.7	
1976-05-22	79.3		1976-05-21	79.9	
1976-05-20	79.8		1976-05-19	79.5	
1976-05-18	78.7		1976-05-17	77.8	
1976-05-16	77.3		1976-05-15	76.7	
1976-05-14	74.9		1976-05-13	73.7	
1976-05-12	72.5		1976-05-11	70.7	
1976-05-10	69.7		1976-05-09	69.4	
1976-05-08	69.2		1976-05-07	69.1	
1976-05-06	69.2		1976-05-05	68.5	
1976-05-04	67.8		1976-05-03	66.7	
1976-05-02	65.7		1976-05-01	64.4	
1976-04-30	63.7		1976-04-29	63.4	
1976-04-28	62.3		1976-04-27	61.0	
1976-04-26	60.4		1976-04-25	60.1	
1976-04-24	59.4		1976-04-23	58.7	
1976-04-22	57.8		1976-04-21	57.4	
1976-04-20	57.5		1976-04-19	57.6	
1976-04-18	57.5		1976-04-17	57.6	
1976-04-16	58.0		1976-04-15	59.2	
1976-04-14	61.7		1976-04-13	62.8	
1976-04-12	64.3		1976-04-11	65.7	
1976-04-10	67.2		1976-04-09	68.4	
1976-04-08	69.7		1976-04-07	70.1	
1976-04-06	70.8		1976-04-05	72.1	
1976-04-04	75.0		1976-04-03	75.7	
1976-04-02	76.6		1976-04-01	77.1	
1976-03-31	77.2		1976-03-30	77.1	
1976-03-29	76.9		1976-03-28	76.5	
1976-03-27	76.2		1976-03-26	75.0	
1976-03-25	74.3		1976-03-24	72.3	
1976-03-23	71.0		1976-03-22	70.2	

GEOCHECK VERSION 2.1 STATE DATABASE WELL INFORMATION

Ground-water levels, continued.

Date	Feet below Surface	Feet to Sealevel	Date	Feet below Surface	Feet to Sealevel
1976-03-21	66.5		1976-03-20	64.2	
1976-03-19	61.4		1976-03-18	58.5	
1976-03-17	58.1		1976-03-16	57.6	
1976-03-15	57.0		1976-03-14	57.1	
1976-03-13	57.0		1976-03-12	56.4	
1976-03-10	56.5		1976-03-09	56.4	
1976-03-08	56.3		1976-03-07	56.2	
1976-03-06	58.2		1976-03-05	59.2	
1976-03-04	60.2		1976-03-03	60.9	
1976-03-02	61.2		1976-03-01	62.2	
1976-02-29	63.0		1976-02-28	64.3	
1976-02-27	65.2		1976-02-26	66.2	
1976-02-25	67.5		1976-02-24	68.2	
1976-02-23	68.7		1976-02-22	68.8	
1976-02-20	68.9		1976-02-19	69.0	
1976-02-18	69.2		1976-02-17	69.4	
1976-02-16	69.9		1976-02-15	70.1	
1976-02-14	70.2		1976-02-13	70.3	
1976-02-12	70.4		1976-02-11	70.5	
1976-02-10	70.4		1976-02-09	70.2	
1976-02-08	70.0		1976-02-07	70.1	
1976-02-06	70.2		1976-02-05	70.1	
1976-02-04	69.6		1976-02-03	69.3	
1976-02-02	67.9		1976-02-01	66.9	
1976-01-31	64.9		1976-01-30	62.8	
1976-01-29	61.5		1976-01-28	60.6	
1976-01-27	59.4		1976-01-26	58.6	
1976-01-25	57.5		1976-01-24	56.6	
1976-01-23	55.4		1976-01-22	55.1	
1976-01-21	54.8		1976-01-20	54.7	
1976-01-19	54.6		1976-01-17	54.7	
1976-01-16	54.8		1976-01-15	54.4	
1976-01-14	54.3		1976-01-13	54.4	
1976-01-12	54.0		1976-01-11	53.3	
1976-01-10	53.1		1976-01-09	53.0	
1976-01-08	52.7		1976-01-07	52.1	
1976-01-06	51.2		1976-01-05	49.1	
1976-01-04	48.3		1976-01-03	47.4	
1976-01-02	47.0		1976-01-01	44.8	
1975-12-31	44.4		1975-12-30	44.2	
1975-12-29	44.0		1975-12-28	43.7	
1975-12-27	43.6		1975-12-26	43.5	
1975-12-25	43.3		1975-12-24	43.1	
1975-12-23	42.8		1975-12-22	42.7	
1975-12-18	42.8		1975-12-16	42.9	
1975-12-15	43.0		1975-12-14	43.2	
1975-12-13	43.4		1975-12-11	43.6	
1975-12-10	43.5		1975-12-07	43.3	
1975-12-06	43.4		1975-12-05	43.5	
1975-12-04	43.6		1975-12-03	43.7	
1975-12-01	43.8		1975-11-30	44.6	
1975-11-29	44.7		1975-11-28	44.8	
1975-11-27	45.0		1975-11-26	45.6	
1975-11-25	45.8		1975-11-24	46.0	
1975-11-23	46.3		1975-11-22	47.3	

GEOCHECK VERSION 2.1 STATE DATABASE WELL INFORMATION

Ground-water levels, continued.

Date	Feet below Surface	Feet to Sealevel	Date	Feet below Surface	Feet to Sealevel
1975-11-21	47.8		1975-11-20	48.3	
1975-11-19	49.1		1975-11-18	49.7	
1975-11-17	50.7		1975-11-16	51.4	
1975-11-15	51.7		1975-11-14	51.9	
1975-11-13	52.6		1975-11-12	52.9	
1975-11-11	54.4		1975-11-10	54.6	
1975-11-09	54.8		1975-11-08	54.9	
1975-11-07	55.6		1975-11-06	56.0	
1975-11-05	56.5		1975-11-04	56.7	
1975-11-03	57.4		1975-11-02	57.7	
1975-11-01	57.9		1975-10-31	58.0	
1975-10-30	58.1		1975-10-29	58.2	
1975-10-28	58.4		1975-10-27	59.7	
1975-10-26	60.9		1975-10-25	62.4	
1975-10-24	64.3		1975-10-23	65.7	
1975-10-22	66.8		1975-10-21	67.8	
1975-10-20	68.9		1975-10-19	70.4	
1975-10-18	71.2		1975-10-17	71.7	
1975-10-16	72.5		1975-10-15	72.8	
1975-10-14	72.9		1975-10-13	72.7	
1975-10-12	72.5		1975-10-11	72.1	
1975-10-10	72.0		1975-10-09	72.1	
1975-10-08	72.2		1975-10-07	72.1	
1975-10-05	72.0		1975-10-03	71.9	
1975-10-02	72.8		1975-10-01	73.6	
1975-09-30	74.4		1975-09-29	75.4	
1975-09-28	76.0		1975-09-27	76.1	
1975-09-26	76.2		1975-09-25	76.7	
1975-09-24	78.0		1975-09-23	79.8	
1975-09-22	81.1		1975-09-21	82.7	
1975-09-20	83.1		1975-09-19	83.3	
1975-09-18	83.8		1975-09-17	84.4	
1975-09-16	85.3		1975-09-15	86.5	
1975-09-14	86.9		1975-09-12	86.8	
1975-09-11	86.9		1975-09-10	87.0	
1975-09-09	86.0		1975-09-08	85.5	
1975-09-07	84.8		1975-09-06	84.6	
1975-09-05	84.7		1975-09-04	84.9	
1975-09-03	85.9		1975-09-02	86.6	
1975-09-01	86.8		1975-08-29	86.8	
1975-08-25	86.9		1975-08-24	87.8	
1975-08-23	88.6		1975-08-22	90.0	
1975-08-21	91.4		1975-08-20	92.9	
1975-08-19	93.0		1975-08-18	93.2	
1975-08-17	93.0		1975-08-16	92.6	
1975-08-15	91.9		1975-08-14	91.8	
1975-08-13	91.7		1975-08-12	91.4	
1975-08-11	90.7		1975-08-10	90.1	
1975-08-09	89.8		1975-08-08	89.5	
1975-08-07	88.3		1975-08-06	86.2	
1975-08-05	84.6		1975-08-04	84.1	
1975-08-01	84.0		1975-07-31	84.1	
1975-07-30	84.0		1975-07-29	83.6	
1975-07-28	83.8		1975-07-27	84.1	
1975-07-26	84.4		1975-07-25	84.3	

GEOCHECK VERSION 2.1
STATE DATABASE WELL INFORMATION

Ground-water levels, continued.

Date	Feet below Surface	Feet to Sealevel	Date	Feet below Surface	Feet to Sealevel
1975-07-24	84.2		1975-07-23	84.0	
1975-07-22	84.1		1975-07-21	84.4	
1975-07-20	84.3		1975-07-19	83.8	
1975-07-18	83.0		1975-07-17	83.0	
1975-07-16	82.7		1975-07-15	82.2	
1975-07-14	81.9		1975-07-13	81.6	
1975-07-12	81.2		1975-07-11	81.0	
1975-07-10	80.9		1975-07-09	80.8	
1975-07-08	80.6		1975-07-07	80.0	
1975-07-06	79.0		1975-07-05	78.4	
1975-07-04	78.5		1975-07-03	78.7	
1975-07-02	79.1		1975-07-01	79.5	
1975-06-30	79.4		1975-06-29	78.9	
1975-06-28	79.1		1975-06-27	79.0	
1975-06-26	79.8		1975-06-25	80.3	
1975-06-24	81.1		1975-06-23	81.3	
1975-06-20	81.4		1975-06-19	81.5	
1975-06-18	81.7		1975-06-17	80.9	
1975-06-16	80.0		1975-06-15	79.8	
1975-06-14	79.5		1975-06-13	78.9	
1975-06-12	77.0		1975-06-11	75.1	
1975-06-10	74.0		1975-06-09	73.2	
1975-06-08	73.8		1975-06-07	74.0	
1975-06-06	73.1		1975-06-05	73.0	
1975-06-03	72.9		1975-06-02	72.4	
1975-06-01	71.2		1975-05-31	70.8	
1975-05-30	70.9		1975-05-29	71.5	
1975-05-28	72.6		1975-05-27	73.0	
1975-05-26	73.1		1975-05-25	72.9	
1975-05-24	72.8		1975-05-23	73.2	
1975-05-22	73.7		1975-05-21	74.3	
1975-05-20	74.7		1975-05-19	74.8	
1975-05-18	74.9		1975-05-17	74.6	
1975-05-16	73.9		1975-05-15	72.9	
1975-05-14	72.2		1975-05-13	72.1	
1975-05-12	72.3		1975-05-11	72.8	
1975-05-10	73.1		1975-05-09	73.0	
1975-05-08	72.5		1975-05-07	72.4	
1975-05-06	72.6		1975-05-05	72.9	
1975-05-04	71.9		1975-05-03	70.3	
1975-05-02	68.9		1975-05-01	67.8	
1975-04-30	66.9		1975-04-29	65.9	
1975-04-28	65.1		1975-04-27	64.9	
1975-04-26	63.9		1975-04-25	63.7	
1975-04-24	63.8		1975-04-23	64.4	
1975-04-22	65.0		1975-04-21	65.9	
1975-04-20	66.9		1975-04-19	67.9	
1975-04-18	69.0		1975-04-17	69.7	
1975-04-16	70.0		1975-04-15	70.1	
1975-04-14	70.2		1975-04-13	70.3	
1975-04-12	70.2		1975-04-11	69.8	
1975-04-10	69.0		1975-04-09	68.2	
1975-04-08	67.3		1975-04-07	66.4	
1975-04-06	65.1		1975-04-05	63.2	
1975-04-04	60.7		1975-04-03	59.2	

GEOCHECK VERSION 2.1 STATE DATABASE WELL INFORMATION

Ground-water levels, continued.

Date	Feet below Surface	Feet to Sealevel	Date	Feet below Surface	Feet to Sealevel
1975-04-02	57.4		1975-04-01	56.9	
1975-03-31	57.1		1975-03-29	57.2	
1975-03-28	57.3		1975-03-27	57.5	
1975-03-26	57.6		1975-03-25	58.5	
1975-03-24	59.2		1975-03-23	60.3	
1975-03-22	61.8		1975-03-21	63.4	
1975-03-20	64.8		1975-03-19	66.2	
1975-03-18	67.5		1975-03-17	69.2	
1975-03-16	71.2		1975-03-15	72.3	
1975-03-14	73.1		1975-03-13	73.0	
1975-03-12	73.2		1975-03-11	73.3	
1975-03-10	73.0		1975-03-09	72.6	
1975-03-08	71.7		1975-03-07	71.3	
1975-03-06	69.6		1975-03-05	67.8	
1975-03-04	66.2		1975-03-03	64.5	
1975-03-02	63.6		1975-03-01	63.3	
1975-02-28	62.3		1975-02-27	62.0	
1975-02-26	62.2		1975-02-25	63.0	
1975-02-24	63.8		1975-02-23	64.0	
1975-02-22	64.1		1975-02-21	64.2	
1975-02-18	64.0		1975-02-17	64.1	
1975-02-16	64.2		1975-02-15	64.1	
1975-02-14	63.5		1975-02-13	63.2	
1975-02-12	63.1		1975-02-11	63.0	
1975-02-09	62.9		1975-02-08	62.2	
1975-02-05	62.3		1975-02-04	62.4	
1975-02-03	62.3		1975-02-02	61.9	
1975-02-01	61.2		1975-01-31	58.7	
1975-01-30	57.9		1975-01-29	56.9	
1975-01-28	55.0		1975-01-27	53.4	
1975-01-26	51.7		1975-01-25	50.3	
1975-01-24	49.2		1975-01-23	48.0	
1975-01-22	46.8		1975-01-21	46.2	
1975-01-20	45.4		1975-01-19	44.7	
1975-01-18	43.5		1975-01-17	42.3	
1975-01-16	41.2		1975-01-15	40.5	
1975-01-14	40.4		1975-01-12	40.3	
1975-01-11	40.0		1975-01-10	39.9	
1975-01-09	39.8		1975-01-08	39.4	
1975-01-05	39.5		1975-01-04	39.4	
1975-01-01	39.3		1974-12-31	39.0	
1974-12-30	38.9		1974-12-29	39.0	
1974-12-28	38.8		1974-12-27	38.7	
1974-12-26	38.6		1974-12-25	38.7	
1974-12-24	38.6		1974-12-23	38.8	
1974-12-21	39.3		1974-12-19	39.5	
1974-12-18	39.6		1974-12-17	40.3	
1974-12-16	40.8		1974-12-15	41.1	
1974-12-14	41.2		1974-12-13	41.4	
1974-12-12	41.5		1974-12-11	42.0	
1974-12-10	42.1		1974-12-09	42.4	
1974-12-08	42.7		1974-12-07	43.2	
1974-12-04	43.3		1974-12-03	44.0	
1974-12-02	44.1		1974-12-01	44.2	
1974-11-30	44.3		1974-11-27	44.4	

GEOCHECK VERSION 2.1 STATE DATABASE WELL INFORMATION

Ground-water levels, continued.

Date	Feet below Surface	Feet to Sealevel	Date	Feet below Surface	Feet to Sealevel
1974-11-23	44.5		1974-11-22	44.6	
1974-11-21	44.5		1974-11-20	44.9	
1974-11-18	45.2		1974-11-17	45.4	
1974-11-15	45.6		1974-11-14	46.2	
1974-11-13	46.4		1974-11-12	47.0	
1974-11-11	47.2		1974-11-10	47.6	
1974-11-09	48.1		1974-11-08	48.8	
1974-11-07	49.2		1974-11-06	49.9	
1974-11-05	50.3		1974-11-04	50.6	
1974-11-03	51.0		1974-11-02	51.5	
1974-11-01	51.9		1974-10-31	52.2	
1974-10-30	52.4		1974-10-29	52.6	
1974-10-28	52.7		1974-10-27	53.1	
1974-10-26	53.5		1974-10-25	53.6	
1974-10-24	53.5		1974-10-22	53.3	
1974-10-21	53.5		1974-10-16	53.6	
1974-10-15	53.5		1974-10-14	53.3	
1974-10-13	53.4		1974-10-12	54.2	
1974-10-11	54.9		1974-10-10	55.7	
1974-10-09	56.4		1974-10-08	57.3	
1974-10-07	58.0		1974-10-06	58.9	
1974-10-05	59.6		1974-10-04	60.6	
1974-10-03	61.5		1974-10-02	62.0	
1974-10-01	62.2		1974-09-30	62.6	
1974-09-29	62.7		1974-09-28	62.4	
1974-09-27	62.1		1974-09-24	61.6	
1974-09-23	61.8		1974-09-22	62.7	
1974-09-21	63.2		1974-09-20	64.4	
1974-09-19	65.8		1974-09-18	66.6	
1974-09-17	68.3		1974-09-16	69.9	
1974-09-15	71.3		1974-09-14	72.3	
1974-09-13	73.6		1974-09-12	75.1	
1974-09-11	75.3		1974-09-10	75.6	
1974-09-09	75.7		1974-09-08	77.3	
1974-09-07	78.6		1974-09-06	79.5	
1974-09-05	81.0		1974-09-04	82.9	
1974-09-03	85.3		1974-09-02	86.5	
1974-09-01	86.4		1974-08-31	86.3	
1974-08-30	86.2		1974-08-29	86.3	
1974-08-28	86.5		1974-08-27	87.0	
1974-08-26	87.9		1974-08-25	88.5	
1974-08-23	88.6		1974-08-22	88.4	
1974-08-21	90.0		1974-08-20	91.2	
1974-08-19	92.1		1974-08-17	92.2	
1974-08-16	92.3		1974-08-14	92.2	
1974-08-13	92.4		1974-08-12	92.7	
1974-08-11	93.3		1974-08-10	93.5	
1974-08-09	93.6		1974-08-07	93.5	
1974-08-06	93.3		1974-08-05	3.0	
1974-08-04	92.9		1974-08-03	92.2	
1974-08-02	91.1		1974-08-01	90.1	
1974-07-31	89.5		1974-07-30	89.1	
1974-07-29	89.0		1974-07-28	89.9	
1974-07-27	89.4		1974-07-26	88.8	
1974-07-25	88.1		1974-07-24	87.4	

GEOCHECK VERSION 2.1 STATE DATABASE WELL INFORMATION

Ground-water levels, continued.

Date	Feet below Surface	Feet to Sealevel	Date	Feet below Surface	Feet to Sealevel
1974-07-23	85.6		1974-07-22	85.7	
1974-07-21	85.6		1974-07-20	85.5	
1974-07-19	84.6		1974-07-18	83.9	
1974-07-17	84.2		1974-07-16	84.3	
1974-07-15	84.1		1974-07-14	84.0	
1974-07-13	84.2		1974-07-12	85.1	
1974-07-11	85.4		1974-07-10	85.7	
1974-07-09	85.4		1974-07-08	84.6	
1974-07-07	83.6		1974-07-06	82.4	
1974-07-05	81.5		1974-07-04	81.3	
1974-07-03	80.7		1974-07-02	80.4	
1974-07-01	79.7		1974-06-30	80.6	
1974-06-29	81.2		1974-06-28	81.5	
1974-06-27	81.6		1974-05-29	64.1	
1974-05-28	62.9		1974-05-27	63.1	
1974-05-26	63.8		1974-05-25	64.6	
1974-05-24	64.7		1974-05-23	65.2	
1974-05-22	65.6		1974-05-21	66.1	
1974-05-20	66.0		1974-05-19	65.7	
1974-05-18	65.9		1974-05-17	66.3	
1974-05-16	66.5		1974-05-15	66.7	
1974-05-14	66.8		1974-05-13	66.9	
1974-05-12	67.0		1974-05-11	66.8	
1974-05-10	66.4		1974-05-09	65.6	
1974-05-08	63.8		1974-05-07	63.7	
1974-05-06	63.9		1974-05-05	63.6	
1974-05-04	63.1		1974-05-03	62.5	
1974-05-02	62.2		1974-05-01	62.1	
1974-04-30	62.0		1974-04-29	61.8	
1974-04-28	61.0		1974-04-27	60.2	
1974-04-26	59.4		1974-04-25	58.3	
1974-04-24	57.1		1974-04-23	56.5	
1974-04-22	56.4		1974-04-21	56.3	
1974-04-20	56.1		1974-04-19	55.6	
1974-04-18	53.9		1974-04-17	53.1	
1974-04-16	52.9		1974-04-15	53.0	
1974-04-13	53.1		1974-04-12	53.2	
1974-04-11	52.9		1974-04-10	52.6	
1974-04-09	52.2		1974-04-08	52.3	
1974-04-07	53.1		1974-04-06	54.1	
1974-04-05	55.5		1974-04-04	56.2	
1974-03-05	76.4		1974-03-04	77.6	
1974-03-03	78.7		1974-03-02	77.2	
1974-03-01	76.5		1974-02-28	75.3	
1974-02-27	72.4		1974-02-26	71.3	
1974-02-25	69.3		1974-02-24	67.3	
1974-02-23	64.6		1974-02-22	62.1	
1974-02-21	59.5		1974-02-20	57.2	
1974-02-19	54.7		1974-02-18	52.4	
1974-02-17	50.3		1974-02-16	48.3	
1974-02-15	46.8		1974-02-14	45.3	
1974-02-13	44.0		1974-02-12	43.1	
1974-02-11	42.2		1974-02-10	41.3	
1974-02-09	39.6		1974-02-08	38.2	
1974-02-07	38.0		1974-02-06	37.1	

GEOCHECK VERSION 2.1 STATE DATABASE WELL INFORMATION

Ground-water levels, continued.

Date	Feet below Surface	Feet to Sealevel	Date	Feet below Surface	Feet to Sealevel
1974-02-05	36.7		1974-02-04	36.4	
1974-02-03	36.1		1974-02-02	35.8	
1974-02-01	35.7		1974-01-29	35.7	
1974-01-27	35.8		1974-01-25	36.0	
1974-01-20	36.1		1974-01-19	36.0	
1974-01-18	35.9		1974-01-17	36.0	
1974-01-16	36.1		1974-01-15	36.2	
1974-01-14	36.3		1974-01-09	36.4	
1974-01-08	38.2		1974-01-07	38.4	
1974-01-03	38.3		1974-01-01	38.4	
1973-12-31	38.4		1973-12-28	38.5	
1973-12-23	38.6		1973-12-19	38.7	
1973-12-18	38.8		1973-12-17	39.1	
1973-12-16	39.2		1973-12-15	39.3	
1973-12-14	39.4		1973-12-13	39.5	
1973-12-12	41.4		1973-12-11	41.7	
1973-12-10	42.1		1973-12-09	42.5	
1973-12-08	42.7		1973-12-07	42.8	
1973-12-01	42.9		1973-11-30	43.1	
1973-11-29	43.3		1973-11-28	43.4	
1973-11-26	43.6		1973-11-24	43.7	
1973-11-22	43.6		1973-11-21	43.5	
1973-11-18	43.4		1973-11-16	43.5	
1973-11-15	43.6		1973-11-14	43.7	
1973-11-12	43.8		1973-11-11	44.8	
1973-11-10	44.9		1973-11-09	45.0	
1973-11-08	45.1		1973-11-07	45.2	
1973-11-06	45.5		1973-11-05	45.6	
1973-11-04	45.8		1973-11-03	45.9	
1973-11-02	46.2		1973-11-01	46.5	
1973-10-31	46.6		1973-10-30	47.0	
1973-10-29	47.4		1973-10-28	47.5	
1973-10-27	47.8		1973-10-26	48.0	
1973-10-25	48.6		1973-10-24	49.1	
1973-10-23	49.4		1973-10-22	49.9	
1973-10-21	50.4		1973-10-20	50.6	
1973-10-19	51.4		1973-10-18	51.8	
1973-10-17	52.0		1973-10-16	53.5	
1973-10-15	54.1		1973-10-14	54.6	
1973-10-13	55.0		1973-10-12	55.4	
1973-10-11	57.1		1973-10-10	57.6	
1973-10-09	59.3		1973-10-08	60.3	
1973-10-07	61.0		1973-10-06	61.1	
1973-10-05	61.5		1973-10-04	62.2	
1973-10-03	62.3		1973-10-02	62.4	
1973-10-01	62.3		1973-09-30	62.5	
1973-09-29	62.8		1973-09-28	63.1	
1973-09-27	63.5		1973-09-26	64.0	
1973-09-25	64.7		1973-09-24	65.2	
1973-09-23	66.2		1973-09-22	67.0	
1973-09-21	68.2		1973-09-20	69.1	
1973-09-19	70.1		1973-09-18	71.1	
1973-09-17	74.5		1973-09-16	76.4	
1973-09-15	78.6		1973-09-14	79.3	
1973-09-13	80.0		1973-09-12	81.1	

GEOCHECK VERSION 2.1 STATE DATABASE WELL INFORMATION

Ground-water levels, continued.

Date	Feet below Surface	Feet to Sealevel	Date	Feet below Surface	Feet to Sealevel
1973-09-11	81.6		1973-09-10	82.3	
1973-09-09	82.9		1973-09-08	83.7	
1973-09-07	85.0		1973-09-06	86.1	
1973-09-05	87.3		1973-09-04	87.9	
1973-09-03	88.1		1973-09-02	88.9	
1973-09-01	89.4		1973-08-31	89.8	
1973-08-30	90.1		1973-08-29	90.6	
1973-08-28	90.5		1973-08-27	90.0	
1973-08-26	89.3		1973-08-25	89.7	
1973-08-24	90.5		1973-08-23	90.6	
1973-08-22	90.2		1973-08-21	89.1	
1973-08-20	88.1		1973-08-19	87.8	
1973-08-18	87.7		1973-08-17	87.5	
1973-08-16	87.2		1973-08-15	87.1	
1973-08-14	86.6		1973-08-13	85.9	
1973-08-12	85.5		1973-08-11	84.9	
1973-08-10	85.2		1973-08-09	85.3	
1973-08-08	85.4		1973-08-07	85.9	
1973-08-06	86.6		1973-08-05	86.9	
1973-08-04	87.1		1973-08-03	87.4	
1973-08-02	88.6		1973-08-01	88.7	
1973-07-31	88.2		1973-07-30	87.2	
1973-07-29	86.8		1973-07-28	86.7	
1973-07-27	86.9		1973-07-26	87.9	
1973-07-25	87.8		1973-07-24	86.4	
1973-07-23	86.2		1973-07-22	85.6	
1973-07-21	85.5		1973-07-20	85.6	
1973-07-19	85.8		1973-07-18	85.7	
1973-07-17	85.4		1973-07-16	85.3	
1973-07-15	85.0		1973-07-14	84.9	
1973-07-13	84.5		1973-07-12	84.2	
1973-07-11	83.4		1973-07-10	82.1	
1973-07-09	81.3		1973-07-08	81.2	
1973-07-07	80.7		1973-07-06	80.5	
1973-07-05	80.0		1973-07-04	80.1	
1973-07-03	80.2		1973-07-02	80.5	
1973-07-01	81.5		1973-06-30	81.8	
1973-06-29	81.3		1973-06-28	80.5	
1973-06-27	80.3		1973-06-26	79.7	
1973-06-25	77.8		1973-06-24	76.9	
1973-06-23	75.9		1973-06-22	75.0	
1973-06-21	73.6		1973-06-20	72.8	
1973-06-19	72.5		1973-06-18	72.4	
1973-06-17	72.3		1973-06-16	72.8	
1973-06-15	73.6		1973-06-14	73.3	
1973-06-13	73.0		1973-06-12	72.8	
1973-06-11	72.6		1973-06-10	71.6	
1973-06-09	70.9		1973-06-08	70.4	
1973-06-07	69.9		1973-06-06	69.3	
1973-06-05	69.4		1973-06-04	69.5	
1973-06-03	68.9		1973-06-02	68.5	
1973-06-01	68.7		1973-05-31	69.0	
1973-05-30	70.6		1973-05-29	70.9	
1973-05-28	71.0		1973-05-27	70.6	
1973-05-26	70.5		1973-05-25	70.4	

GEOCHECK VERSION 2.1
STATE DATABASE WELL INFORMATION

Ground-water levels, continued.

Date	Feet below Surface	Feet to Sealevel	Date	Feet below Surface	Feet to Sealevel
1973-05-24	70.3		1973-05-23	70.2	
1973-05-22	70.7		1973-05-21	71.6	
1973-05-20	72.2		1973-05-19	72.7	
1973-05-18	73.3		1973-05-17	75.3	
1973-05-16	76.1		1973-05-15	76.7	
1973-05-14	77.8		1973-05-13	79.0	
1973-05-12	79.3		1973-05-11	79.0	
1973-05-10	79.1		1973-05-09	78.8	
1973-05-08	78.5		1973-05-07	76.7	
1973-05-06	75.0		1973-05-05	73.9	
1973-05-04	73.3		1973-05-03	71.6	
1973-05-02	70.3		1973-04-05	40.3	
1973-04-04	39.5		1973-04-03	39.2	
1973-04-02	39.1		1973-04-01	38.0	
1973-03-31	37.3		1973-03-28	37.2	
1973-03-27	37.3		1973-03-26	37.4	
1973-03-25	37.5		1973-03-24	37.4	
1973-03-23	37.5		1973-03-22	37.4	
1973-03-21	37.1		1973-03-20	36.3	
1973-03-19	36.1		1973-03-18	35.7	
1973-03-17	35.6		1973-03-16	35.5	
1973-03-15	35.9		1973-03-14	36.0	
1973-03-13	36.1		1973-03-12	36.3	
1973-03-11	36.4		1973-03-10	36.6	
1973-03-09	36.7		1973-03-08	36.6	
1973-03-07	36.5		1973-03-04	35.5	
1973-03-01	35.4		1973-02-28	35.5	
1973-02-25	35.5		1973-02-23	35.6	
1973-02-19	35.7		1973-02-18	35.6	
1973-02-16	35.7		1973-02-15	35.8	
1973-02-14	35.9		1973-02-13	36.0	
1973-02-12	36.2		1973-02-09	36.3	
1973-02-08	36.1		1973-02-07	35.9	
1973-01-31	37.5		1973-01-30	37.4	
1973-01-29	37.5		1973-01-28	37.6	
1973-01-25	37.7		1973-01-20	37.7	
1973-01-14	37.7		1973-01-12	37.8	
1973-01-11	37.9		1973-01-09	39.4	
1973-01-08	39.5		1973-01-07	39.8	
1973-01-04	39.9		1973-01-03	39.8	
1973-01-02	40.0		1973-01-01	40.2	
1972-12-31	40.3		1972-12-30	40.4	
1972-12-28	40.5		1972-12-27	41.0	
1972-12-24	41.1		1972-12-23	41.0	
1972-12-20	40.9		1972-12-19	40.8	
1972-12-18	40.9		1972-12-14	41.0	
1972-12-13	43.1		1972-12-08	43.2	
1972-12-07	43.1		1972-12-05	43.0	
1972-12-03	42.9		1972-12-01	42.8	
1972-11-29	42.9		1972-11-27	43.0	
1972-11-26	43.2		1972-11-25	43.3	
1972-11-24	43.4		1972-11-23	43.5	
1972-11-22	43.6		1972-11-21	43.7	
1972-11-20	44.1		1972-11-19	44.2	
1972-11-18	44.3		1972-11-17	44.4	

GEOCHECK VERSION 2.1 STATE DATABASE WELL INFORMATION

Ground-water levels, continued.

Date	Feet below Surface	Feet to Sealevel	Date	Feet below Surface	Feet to Sealevel
1972-11-16	44.5		1972-11-15	45.8	
1972-11-14	46.4		1972-11-13	46.9	
1972-11-12	47.2		1972-11-11	47.4	
1972-11-10	47.6		1972-11-09	47.9	
1972-11-08	48.3		1972-11-07	48.4	
1972-11-06	48.5		1972-11-05	48.7	
1972-11-04	49.0		1972-11-03	49.2	
1972-11-02	49.5		1972-11-01	49.9	
1972-10-31	50.4		1972-10-30	50.8	
1972-10-29	51.2		1972-10-28	51.7	
1972-10-27	52.0		1972-10-26	53.4	
1972-10-25	54.3		1972-10-24	55.5	
1972-10-23	56.6		1972-10-22	57.7	
1972-10-21	58.7		1972-10-20	59.6	
1972-10-19	60.4		1972-10-18	61.6	
1972-10-17	61.8		1972-10-16	62.3	
1972-10-15	62.4		1972-10-14	62.6	
1972-10-13	62.8		1972-10-12	62.9	
1972-10-11	63.0		1972-10-10	63.6	
1972-10-06	63.7		1972-10-03	63.8	
1972-10-02	63.7		1972-10-01	63.6	
1972-09-30	63.5		1972-09-29	63.4	
1972-09-28	63.3		1972-09-27	63.2	
1972-09-26	63.5		1972-09-25	63.8	
1972-09-24	64.1		1972-09-23	64.2	
1972-09-22	64.7		1972-09-21	64.9	
1972-09-20	65.5		1972-09-19	66.6	
1972-09-18	67.5		1972-09-17	68.5	
1972-09-16	69.2		1972-09-15	70.8	
1972-09-14	72.1		1972-09-13	73.8	
1972-09-12	74.7		1972-09-11	76.8	
1972-09-10	78.5		1972-09-09	80.1	
1972-09-08	82.1		1972-09-07	82.8	
1972-09-06	83.0		1972-09-05	84.0	
1972-09-04	85.5		1972-09-03	87.2	
1972-09-02	88.7		1972-09-01	90.3	
1972-08-31	90.4		1972-08-30	90.5	
1972-08-29	91.0		1972-08-28	91.3	
1972-08-27	91.8		1972-08-26	92.5	
1972-08-25	92.9		1972-08-24	92.8	
1972-08-23	92.1		1972-08-22	92.0	
1972-08-21	92.1		1972-08-20	92.0	
1972-08-19	91.7		1972-08-18	90.9	
1972-08-17	90.8		1972-08-16	90.6	
1972-08-15	90.1		1972-08-14	90.2	
1972-08-13	91.3		1972-08-12	91.0	
1972-08-11	90.0		1972-08-08	89.9	
1972-08-07	90.4		1972-08-06	91.2	
1972-08-05	91.8		1972-08-04	91.9	
1972-08-03	91.8		1972-08-02	91.6	
1972-08-01	91.7		1972-07-31	91.5	
1972-07-30	91.4		1972-07-29	90.4	
1972-07-28	89.0		1972-07-27	88.4	
1972-07-26	85.5		1972-07-25	85.1	
1972-07-24	84.4		1972-07-23	84.3	

GEOCHECK VERSION 2.1 STATE DATABASE WELL INFORMATION

Ground-water levels, continued.

Date	Feet below Surface	Feet to Sealevel	Date	Feet below Surface	Feet to Sealevel
1972-07-20	84.2		1972-07-19	84.1	
1972-07-18	83.5		1972-07-17	82.7	
1972-07-16	82.4		1972-07-15	82.2	
1972-07-14	82.2		1972-07-13	82.4	
1972-07-12	82.5		1972-07-11	83.1	
1972-07-10	83.6		1972-07-09	84.2	
1972-07-08	84.1		1972-07-07	84.0	
1972-07-06	83.7		1972-07-05	83.4	
1972-07-04	83.3		1972-07-03	83.2	
1972-07-02	82.9		1972-07-01	81.4	
1972-06-30	81.1		1972-06-29	80.5	
1972-06-28	81.9		1972-06-27	82.7	
1972-06-26	82.5		1972-06-25	82.7	
1972-06-23	82.6		1972-06-22	82.8	
1972-06-21	81.6		1972-06-20	80.9	
1972-06-19	80.1		1972-06-18	79.5	
1972-06-17	78.6		1972-06-16	77.1	
1972-06-15	76.1		1972-06-14	75.5	
1972-06-13	74.9		1972-06-12	73.6	
1972-06-11	74.4		1972-06-10	75.6	
1972-06-09	76.1		1972-06-08	76.7	
1972-06-07	76.9		1972-06-04	76.8	
1972-06-03	76.1		1972-06-02	75.2	
1972-06-01	74.5		1972-05-31	71.7	
1972-05-30	71.6		1972-05-29	71.8	
1972-05-28	71.9		1972-05-27	72.2	
1972-05-26	72.5		1972-05-25	72.8	
1972-05-24	72.9		1972-05-23	72.7	
1972-05-22	71.8		1972-05-21	70.3	
1972-05-20	69.4		1972-05-19	68.5	
1972-05-18	68.0		1972-05-17	67.8	
1972-05-16	67.2		1972-05-15	66.7	
1972-05-14	66.4		1972-05-13	66.2	
1972-05-12	66.3		1972-05-11	66.0	
1972-05-09	66.1		1972-05-08	66.3	
1972-05-07	66.7		1972-05-06	66.6	
1972-05-05	66.3		1972-05-04	67.0	
1972-05-03	66.7		1972-05-02	67.2	
1972-05-01	67.3		1972-04-30	67.1	
1972-04-29	66.7		1972-04-28	66.1	
1972-04-27	65.3		1972-04-26	65.8	
1972-04-25	66.0		1972-04-24	66.8	
1972-04-23	66.7		1972-04-22	66.1	
1972-04-21	65.7		1972-04-20	65.6	
1972-04-19	65.3		1972-04-18	65.2	
1972-04-17	65.1		1972-04-16	64.6	
1972-04-15	63.9		1972-04-14	64.4	
1972-04-13	65.5		1972-04-12	66.6	
1972-04-11	67.1		1972-04-10	67.0	
1972-04-09	66.9		1972-04-08	66.7	
1972-04-07	66.2		1972-04-06	65.9	
1972-04-05	66.0		1972-04-04	66.8	
1972-04-03	67.5		1972-04-02	68.5	
1972-04-01	68.6		1972-03-31	68.6	
1972-03-30	69.3		1972-03-29	69.8	

GEOCHECK VERSION 2.1 STATE DATABASE WELL INFORMATION

Ground-water levels, continued.

Date	Feet below Surface	Feet to Sealevel	Date	Feet below Surface	Feet to Sealevel
1972-03-28	70.4		1972-03-27	70.7	
1972-03-26	71.8		1972-03-25	72.3	
1972-03-24	72.7		1972-03-23	73.4	
1972-03-22	74.0		1972-03-21	74.7	
1972-03-20	75.8		1972-03-19	77.0	
1972-03-18	77.4		1972-03-14	77.4	
1972-03-13	77.3		1972-03-12	77.2	
1972-03-11	77.1		1972-03-10	77.0	
1972-03-09	76.9		1972-03-08	76.7	
1972-03-07	76.2		1972-03-06	75.5	
1972-03-05	74.5		1972-03-04	73.5	
1972-03-03	72.5		1972-03-02	71.3	
1972-03-01	70.4		1972-02-29	69.4	
1972-02-28	68.8		1972-02-27	68.1	
1972-02-26	66.8		1972-02-25	65.8	
1972-02-24	64.7		1972-02-23	63.5	
1972-02-22	62.4		1972-02-21	61.6	
1972-02-20	60.8		1972-02-19	59.9	
1972-02-18	59.1		1972-02-17	57.9	
1972-02-16	56.8		1972-02-15	55.9	
1972-02-14	54.5		1972-02-13	53.7	
1972-02-12	53.0		1972-02-11	51.3	
1972-02-10	50.2		1972-02-09	47.0	
1972-02-08	45.7		1972-02-07	43.5	
1972-02-06	42.5		1972-02-05	40.7	
1972-02-04	38.7		1972-02-03	37.6	
1972-02-02	36.8		1972-02-01	36.1	
1972-01-31	36.0		1972-01-29	35.9	
1972-01-28	36.1		1972-01-27	36.2	
1972-01-26	36.3		1972-01-25	36.0	
1972-01-24	35.9		1972-01-20	36.0	
1972-01-19	35.9		1972-01-18	35.8	
1972-01-17	35.7		1972-01-14	35.8	
1972-01-13	35.9		1972-01-12	36.0	
1972-01-11	36.1		1972-01-10	36.2	
1972-01-09	36.1		1972-01-08	36.0	
1972-01-07	37.7		1972-01-06	37.9	
1972-01-05	38.0		1972-01-04	38.1	
1972-01-03	38.2		1972-01-02	38.7	
1972-01-01	38.9		1971-12-31	39.0	
1971-12-30	39.1		1971-12-29	39.2	
1971-12-28	39.3		1971-12-23	39.3	
1971-12-22	39.4		1971-12-21	39.7	
1971-12-20	39.9		1971-12-19	40.3	
1971-12-18	40.6		1971-12-17	40.7	
1971-12-16	40.3		1971-12-15	40.2	
1971-12-14	39.3		1971-12-13	39.4	
1971-12-12	39.5		1971-12-11	39.6	
1971-12-10	39.7		1971-12-09	39.8	
1971-12-08	39.7		1971-12-07	40.1	
1971-12-06	40.6		1971-12-05	40.7	
1971-12-04	40.8		1971-12-03	40.9	
1971-12-02	41.0		1971-12-01	41.2	
1971-11-30	41.3		1971-11-29	41.6	
1971-11-28	41.9		1971-11-27	42.1	

GEOCHECK VERSION 2.1 STATE DATABASE WELL INFORMATION

Ground-water levels, continued.

Date	Feet below Surface	Feet to Sealevel	Date	Feet below Surface	Feet to Sealevel
1971-11-26	42.4		1971-11-25	42.7	
1971-11-24	42.9		1971-11-23	43.2	
1971-11-22	43.4		1971-11-21	43.6	
1971-11-20	43.9		1971-11-19	44.2	
1971-11-18	44.6		1971-11-17	44.8	
1971-11-16	48.8		1971-11-15	49.4	
1971-11-14	49.9		1971-11-13	50.4	
1971-11-12	51.1		1971-11-11	51.6	
1971-11-10	51.8		1971-11-09	52.1	
1971-11-08	52.4		1971-11-07	52.7	
1971-11-06	53.1		1971-11-05	53.5	
1971-11-04	54.0		1971-11-03	54.5	
1971-11-02	54.9		1971-11-01	55.3	
1971-10-31	56.1		1971-10-30	56.7	
1971-10-29	57.3		1971-10-28	58.0	
1971-10-27	59.0		1971-10-26	59.8	
1971-10-25	60.6		1971-10-24	60.9	
1971-10-23	61.4		1971-10-22	61.7	
1971-10-21	60.9		1971-10-20	61.4	
1971-10-19	61.6		1971-10-18	61.7	
1971-10-17	61.8		1971-10-16	61.7	
1971-10-15	61.4		1971-10-14	61.0	
1971-10-13	60.6		1971-10-12	60.5	
1971-10-11	60.4		1971-10-10	60.3	
1971-10-09	60.4		1971-10-08	60.5	
1971-10-07	60.6		1971-10-06	61.5	
1971-10-05	62.3		1971-10-04	63.6	
1971-10-03	65.0		1971-10-02	66.5	
1971-10-01	67.1		1971-09-30	67.3	
1971-09-29	67.0		1971-09-28	67.1	
1971-09-27	67.0		1971-09-26	68.0	
1971-09-25	69.6		1971-09-24	70.6	
1971-09-23	70.9		1971-09-22	72.9	
1971-09-21	74.5		1971-09-20	75.8	
1971-09-19	78.0		1971-09-18	78.8	
1971-09-17	78.9		1971-09-16	79.0	
1971-09-15	79.5		1971-09-14	80.8	
1971-09-13	81.8		1971-09-12	82.4	
1971-09-11	83.2		1971-09-10	83.6	
1971-09-09	83.7		1971-09-08	83.6	
1971-09-07	83.5		1971-09-06	83.6	
1971-09-05	83.5		1971-09-04	83.4	
1971-09-03	83.2		1971-09-02	82.7	
1971-09-01	83.1		1971-08-31	83.8	
1971-08-30	84.0		1971-08-29	84.2	
1971-08-28	84.4		1971-08-27	84.3	
1971-08-26	84.1		1971-08-25	84.6	
1971-08-24	84.7		1971-08-23	84.9	
1971-08-22	86.1		1971-08-21	86.7	
1971-08-20	87.1		1971-08-19	87.4	
1971-08-18	87.7		1971-08-17	87.9	
1971-08-16	87.8		1971-08-15	87.5	
1971-08-14	87.4		1971-08-13	87.0	
1971-08-12	86.9		1971-08-11	87.1	
1971-08-10	87.3		1971-08-09	87.2	

GEOCHECK VERSION 2.1 STATE DATABASE WELL INFORMATION

Ground-water levels, continued.

Date	Feet below Surface	Feet to Sealevel	Date	Feet below Surface	Feet to Sealevel
1971-08-08	87.0		1971-08-07	86.9	
1971-08-06	86.8		1971-08-05	86.3	
1971-08-04	85.5		1971-08-03	84.8	
1971-08-02	83.8		1971-08-01	83.6	
1971-07-31	83.8		1971-07-30	84.1	
1971-07-29	85.0		1971-07-28	85.1	
1971-07-27	86.5		1971-07-26	85.9	
1971-07-25	85.2		1971-07-24	83.4	
1971-07-23	81.6		1971-07-22	81.5	
1971-07-21	82.2		1971-07-20	82.5	
1971-07-19	82.6		1971-07-18	83.3	
1971-07-17	83.5		1971-07-16	83.7	
1971-07-15	81.8		1971-07-14	81.5	
1971-07-13	81.1		1971-07-12	81.8	
1971-07-11	81.6		1971-07-10	81.5	
1971-07-09	81.2		1971-07-08	81.1	
1971-07-07	81.0		1971-07-06	80.9	
1971-07-05	81.2		1971-07-04	81.5	
1971-07-03	81.3		1971-07-02	80.9	
1971-07-01	80.7		1971-06-30	81.0	
1971-06-29	80.8		1971-06-28	80.7	
1971-06-27	80.6		1971-06-26	79.6	
1971-06-25	79.3		1971-06-24	78.7	
1971-06-23	78.3		1971-06-22	77.0	
1971-06-21	75.1		1971-06-20	73.8	
1971-06-19	71.6		1971-06-18	69.5	
1971-06-17	67.4		1971-06-16	66.4	
1971-06-15	65.1		1971-06-14	64.3	
1971-06-13	64.2		1971-06-12	63.7	
1971-06-11	63.3		1971-06-10	62.4	
1971-06-09	62.3		1971-06-08	61.9	
1971-06-07	61.6		1971-06-06	61.4	
1971-06-05	61.3		1971-06-04	61.6	
1971-06-03	61.8		1971-06-02	62.0	
1971-06-01	62.1		1971-05-31	62.1	
1971-05-30	62.4		1971-05-29	62.8	
1971-05-28	63.1		1971-05-27	63.3	
1971-05-26	63.2		1971-05-25	62.9	
1971-05-24	62.2		1971-05-23	61.7	
1971-05-22	60.7		1971-05-21	59.5	
1971-05-20	59.1		1971-05-19	59.0	
1971-05-18	59.1		1971-05-17	59.0	
1971-05-16	59.1		1971-05-15	59.2	
1971-05-14	59.3		1971-05-13	59.2	
1971-05-12	59.6		1971-05-11	60.2	
1971-05-10	60.4		1971-05-09	61.7	
1971-05-08	61.9		1971-05-07	62.0	
1971-05-06	62.1		1971-05-05	62.2	
1971-05-04	60.4		1971-05-03	59.0	
1971-05-02	58.3		1971-05-01	57.5	
1971-04-30	57.3		1971-04-29	57.1	
1971-04-28	56.2		1971-04-27	55.7	
1971-04-26	55.8		1971-04-25	56.7	
1971-04-24	57.7		1971-04-23	59.1	
1971-04-22	60.2		1971-04-21	60.8	

GEOCHECK VERSION 2.1 STATE DATABASE WELL INFORMATION

Ground-water levels, continued.

Date	Feet below Surface	Feet to Sealevel	Date	Feet below Surface	Feet to Sealevel
1971-04-20	61.7		1971-04-19	62.8	
1971-04-18	64.4		1971-04-17	66.3	
1971-04-16	68.3		1971-04-15	68.6	
1971-04-14	68.5		1971-04-13	68.3	
1971-04-12	68.6		1971-04-11	69.3	
1971-04-10	69.5		1971-04-09	69.9	
1971-04-08	73.1		1971-04-07	73.8	
1971-04-06	74.3		1971-04-05	75.7	
1971-04-04	77.9		1971-04-03	80.4	
1971-04-02	81.0		1971-04-01	81.1	
1971-03-31	81.2		1971-03-30	81.1	
1971-03-29	81.2		1971-03-28	82.0	
1971-03-27	82.1		1971-03-26	82.2	
1971-03-25	81.7		1971-03-24	81.1	
1971-03-23	80.2		1971-03-22	79.0	
1971-03-21	77.5		1971-03-20	76.2	
1971-03-19	74.2		1971-03-18	72.1	
1971-03-17	70.4		1971-03-16	68.4	
1971-03-15	69.0		1971-03-14	69.2	
1971-03-13	69.0		1971-03-12	68.5	
1971-03-11	68.3		1971-03-10	64.7	
1971-03-09	63.5		1971-03-08	63.2	
1971-03-07	63.3		1971-03-06	62.5	
1971-03-05	61.5		1971-03-04	61.2	
1971-03-03	60.5		1971-03-02	59.9	
1971-03-01	59.2		1971-02-28	57.4	
1971-02-27	55.7		1971-02-26	53.9	
1971-02-25	52.6		1971-02-24	50.1	
1971-02-23	47.7		1971-02-22	45.9	
1971-02-21	45.2		1971-02-20	44.7	
1971-02-19	44.0		1971-02-18	42.7	
1971-02-17	40.6		1971-02-16	39.4	
1971-02-15	38.1		1971-02-14	37.4	
1971-02-13	37.1		1971-02-12	35.9	
1971-02-11	36.4		1971-02-10	35.0	
1971-02-09	34.8		1971-02-08	34.7	
1971-02-07	34.6		1971-02-06	34.5	
1971-02-05	34.4		1971-02-04	34.2	
1971-02-03	33.8		1971-02-02	33.9	
1971-02-01	34.1		1971-01-31	33.9	
1971-01-30	33.8		1971-01-29	33.0	
1971-01-28	32.6		1971-01-27	32.4	
1971-01-26	32.1		1971-01-25	31.7	
1971-01-24	31.7		1971-01-23	31.7	
1971-01-22	31.7		1971-01-21	31.7	
1971-01-20	31.7		1971-01-19	31.7	
1971-01-18	31.7		1971-01-17	31.7	
1971-01-16	31.7		1971-01-15	31.6	
1971-01-14	32.4		1971-01-13	32.8	
1971-01-12	32.7		1971-01-11	32.6	
1971-01-10	32.5		1971-01-09	32.4	
1971-01-08	32.3		1971-01-07	32.4	
1971-01-06	32.5		1971-01-05	32.5	
1971-01-04	32.6		1971-01-03	32.9	
1971-01-02	33.1		1971-01-01	33.9	

GEOCHECK VERSION 2.1 STATE DATABASE WELL INFORMATION

Ground-water levels, continued.

Date	Feet below Surface	Feet to Sealevel	Date	Feet below Surface	Feet to Sealevel
1970-12-31	34.0		1970-12-30	34.1	
1970-12-29	34.2		1970-12-28	34.2	
1970-12-27	34.3		1970-12-26	34.4	
1970-12-25	34.5		1970-12-24	34.6	
1970-12-23	34.7		1970-12-22	34.8	
1970-12-21	34.9		1970-12-20	35.1	
1970-12-19	35.2		1970-12-18	35.3	
1970-12-17	35.3		1970-12-16	35.9	
1970-12-15	37.3		1970-12-14	37.4	
1970-12-13	37.3		1970-12-12	37.2	
1970-12-11	37.0		1970-12-10	36.9	
1970-12-09	36.8		1970-12-08	37.0	
1970-12-07	37.1		1970-12-06	37.3	
1970-12-05	37.5		1970-12-04	37.6	
1970-12-03	37.8		1970-12-02	38.1	
1970-12-01	38.2		1970-11-30	38.3	
1970-11-29	38.4		1970-11-28	38.5	
1970-11-27	38.6		1970-11-26	38.7	
1970-11-25	38.8		1970-11-24	39.0	
1970-11-23	39.2		1970-11-22	39.3	
1970-11-21	39.4		1970-11-20	39.5	
1970-11-19	39.7		1970-11-18	40.7	
1970-11-17	41.6		1970-11-16	41.8	
1970-11-15	42.1		1970-11-14	42.2	
1970-11-13	42.5		1970-11-12	42.8	
1970-11-11	42.9		1970-11-10	43.0	
1970-11-09	42.9		1970-11-08	43.2	
1970-11-07	43.3		1970-11-06	44.2	
1970-11-05	45.5		1970-11-04	46.5	
1970-11-03	47.2		1970-11-02	48.2	
1970-11-01	49.2		1970-10-31	50.2	
1970-10-30	50.7		1970-10-29	51.2	
1970-10-28	52.7		1970-10-27	53.5	
1970-10-26	54.0		1970-10-25	54.5	
1970-10-24	55.0		1970-10-23	55.5	
1970-10-22	56.0		1970-10-21	56.6	
1970-10-20	58.7		1970-10-19	59.3	
1970-10-18	59.4		1970-10-17	59.9	
1970-10-16	60.4		1970-10-15	60.8	
1970-10-14	61.5		1970-10-13	62.0	
1970-10-12	62.6		1970-10-11	62.7	
1970-10-10	62.6		1970-10-09	62.7	
1970-10-08	63.6		1970-10-07	64.4	
1970-10-06	64.5		1970-10-05	64.9	
1970-10-04	65.1		1970-10-03	64.4	
1970-10-02	64.0		1970-10-01	63.5	
1970-09-30	63.2		1970-09-29	62.8	
1970-09-28	63.3		1970-09-27	64.0	
1970-09-26	64.5		1970-09-25	64.7	
1970-09-24	65.2		1970-09-23	66.1	
1970-09-22	67.4		1970-09-21	68.9	
1970-09-20	69.4		1970-09-19	69.5	
1970-09-18	69.4		1970-09-17	68.8	
1970-09-16	68.5		1970-09-15	68.1	
1970-09-14	67.7		1970-09-13	67.8	

GEOCHECK VERSION 2.1 STATE DATABASE WELL INFORMATION

Ground-water levels, continued.

Date	Feet below Surface	Feet to Sealevel	Date	Feet below Surface	Feet to Sealevel
1970-09-12	68.8		1970-09-11	70.3	
1970-09-10	71.9		1970-09-09	73.1	
1970-09-08	73.8		1970-09-07	74.2	
1970-09-06	74.3		1970-09-05	74.0	
1970-09-04	74.2		1970-09-03	75.9	
1970-09-02	76.4		1970-09-01	78.5	
1970-08-31	79.5		1970-08-30	81.0	
1970-08-29	81.1		1970-08-28	81.0	
1970-08-27	80.9		1970-08-26	80.8	
1970-08-25	80.5		1970-08-24	81.1	
1970-08-23	81.2		1970-08-22	81.3	
1970-08-21	81.1		1970-08-20	80.6	
1970-08-19	80.4		1970-08-18	80.3	
1970-08-17	80.4		1970-08-16	80.5	
1970-08-15	80.3		1970-08-14	80.1	
1970-08-13	80.2		1970-08-12	79.8	
1970-08-11	79.6		1970-08-10	78.8	
1970-08-09	78.0		1970-08-08	77.1	
1970-08-07	76.7		1970-08-06	77.4	
1970-08-05	77.5		1970-08-04	77.6	
1970-08-03	78.0		1970-08-02	78.2	
1970-08-01	78.2		1970-07-31	78.3	
1970-07-30	78.5		1970-07-29	78.3	
1970-07-28	78.0		1970-07-27	77.5	
1970-07-26	76.8		1970-07-25	76.2	
1970-07-24	76.1		1970-07-23	76.0	
1970-07-22	75.8		1970-07-21	75.3	
1970-07-20	74.9		1970-07-19	74.8	
1970-07-18	74.6		1970-07-17	74.5	
1970-07-16	74.6		1970-07-15	74.6	
1970-07-14	73.9		1970-07-13	73.2	
1970-07-12	72.0		1970-07-11	71.0	
1970-07-10	70.4		1970-07-09	69.9	
1970-07-08	69.0		1970-07-07	69.2	
1970-07-06	69.0		1970-07-05	68.8	
1970-07-04	68.0		1970-07-03	68.2	
1970-07-02	69.1		1970-07-01	69.4	
1970-06-30	71.3		1970-06-29	72.2	
1970-06-28	72.7		1970-06-27	73.2	
1970-06-26	73.4		1970-06-25	73.7	
1970-06-24	73.6		1970-06-23	73.2	
1970-06-22	72.6		1970-06-21	71.7	
1970-06-20	71.7		1970-06-19	71.5	
1970-06-18	70.6		1970-06-17	70.0	
1970-06-16	69.9		1970-06-15	69.8	
1970-06-14	69.5		1970-06-13	69.3	
1970-06-12	69.1		1970-06-11	68.4	
1970-06-10	68.9		1970-06-09	69.0	
1970-06-08	68.7		1970-06-07	68.5	
1970-06-06	67.9		1970-06-05	67.0	
1970-06-04	66.2		1970-06-03	64.5	
1970-06-02	64.1		1970-06-01	64.2	
1970-05-31	64.3		1970-05-30	64.4	
1970-05-29	64.2		1970-05-28	64.2	
1970-05-27	64.3		1970-05-26	64.5	

GEOCHECK VERSION 2.1 STATE DATABASE WELL INFORMATION

Ground-water levels, continued.

Date	Feet below Surface	Feet to Sealevel	Date	Feet below Surface	Feet to Sealevel
1970-05-25	64.9		1970-05-24	65.2	
1970-05-23	64.9		1970-05-22	64.7	
1970-05-21	64.5		1970-05-08	63.8	
1970-04-08	69.7		1970-03-11	42.4	
1970-02-11	29		1970-01-16	33.5	
1969-12-18	34.3		1969-11-19	36.9	
1969-10-22	48.6		1969-09-24	56.9	
1969-08-27	63.2		1969-07-31	62.3	
1969-06-27	58.5		1969-06-03	52.4	
1969-05-06	57.2		1969-04-08	40.7	
1969-03-11	31		1969-02-11	34.8	
1969-01-13	35.5		1968-12-19	37.6	
1968-11-19	41.6		1968-10-21	57.2	
1968-09-23	62.4		1968-08-27	74.9	
1968-07-30	75.3		1968-07-01	77.8	
1968-06-04	69.4		1968-05-07	66.9	
1968-04-09	60.3		1968-03-11	54.8	
1968-02-13	45.9		1968-01-16	34.4	
1967-12-17	34.7		1967-11-21	43.2	
1967-10-23	58.1		1967-09-26	59.7	
1967-08-29	73.4		1967-08-01	73.7	
1967-07-06	65.5		1967-06-05	55.1	
1967-05-09	38.3		1967-04-12	46.1	
1967-03-14	60		1967-02-14	37.1	
1967-01-17	37.6		1966-12-20	38.6	
1966-11-21	47.3		1966-10-25	54.8	
1966-09-26	57		1966-08-30	72.6	
1966-08-02	71.3		1966-07-06	68.6	
1966-06-07	63.9		1966-05-13	66.5	
1966-04-12	62.6		1966-03-15	51.5	
1966-02-15	33.2		1966-01-13	33.6	
1965-12-20	37.1		1965-11-15	44.5	
1965-10-19	50.3		1965-09-23	59.4	
1965-08-26	73.1				

Map ID:	84	Site no:	364535120194701
Agency cd:	USGS		
Site name:	013S015E35E001M	EDR Site id:	USGS3202475
Latitude:	364535	Dec lat:	36.75967179
Longitude:	1201947	Coor meth:	M
Dec lon:	-120.33072261	Latlong datum:	NAD27
Coor accr:	S	District:	06
Dec latlong datum:	NAD83	County:	019
State:	06	Land net:	NWSWNWS25 T13S R15E M
Country:	US	Map scale:	24000
Location map:	MENDOTA DAM		
Altitude:	166.00		
Altitude method:	Interpolated from topographic map		
Altitude accuracy:	5.		
Altitude datum:	National Geodetic Vertical Datum of 1929		
Hydrologic:	TulareBuena Vista Lakes. California. Area = 8510 sq.mi.		
Topographic:	Flat surface		
Site type:	Ground-water other than Spring	Date construction:	19510205
Date inventoried:	19560110	Mean greenwich time offset:	PST

GEOCHECK VERSION 2.1
STATE DATABASE WELL INFORMATION

Local standard time flag:	Y		
Type of ground water site:	Single well, other than collector or Ranney type		
Aquifer Type:	Not Reported		
Aquifer:	Not Reported		
Well depth:	230	Hole depth:	Not Reported
Source of depth data:	Not Reported		
Project number:	Not Reported		
Real time data flag:	0	Daily flow data begin date:	0000-00-00
Daily flow data end date:	0000-00-00	Daily flow data count:	0
Peak flow data begin date:	0000-00-00	Peak flow data end date:	0000-00-00
Peak flow data count:	0	Water quality data begin date:	0000-00-00
Water quality data end date:	0000-00-00	Water quality data count:	0
Ground water data begin date:	1962-09-01	Ground water data end date:	1962-09-01
Ground water data count:	1		

Ground-water levels, Number of Measurements: 1

	Feet below Surface	Feet to Sealevel

1962-09-01	17.00	

Map ID:	84		
Agency cd:	USGS	Site no:	364535120194703
Site name:	013S015E35E003M		
Latitude:	364535	EDR Site id:	USGS3202477
Longitude:	1201947	Dec lat:	36.75967179
Dec lon:	-120.33072261	Coor meth:	M
Coor accr:	U	Latlong datum:	NAD27
Dec latlong datum:	NAD83	District:	06
State:	06	County:	019
Country:	US	Land net:	Not Reported
Location map:	Not Reported	Map scale:	Not Reported
Altitude:	166.00		
Altitude method:	Interpolated from topographic map		
Altitude accuracy:	2.5		
Altitude datum:	National Geodetic Vertical Datum of 1929		
Hydrologic:	TulareBuena Vista Lakes. California. Area = 8510 sq.mi.		
Topographic:	Not Reported		
Site type:	Ground-water other than Spring	Date construction:	19510101
Date inventoried:	Not Reported	Mean greenwich time offset:	PST
Local standard time flag:	Y		
Type of ground water site:	Single well, other than collector or Ranney type		
Aquifer Type:	Not Reported		
Aquifer:	Not Reported		
Well depth:	735	Hole depth:	Not Reported
Source of depth data:	Not Reported		
Project number:	Not Reported		
Real time data flag:	0	Daily flow data begin date:	0000-00-00
Daily flow data end date:	0000-00-00	Daily flow data count:	0
Peak flow data begin date:	0000-00-00	Peak flow data end date:	0000-00-00
Peak flow data count:	0	Water quality data begin date:	1952-10-16
Water quality data end date:	1952-10-16	Water quality data count:	1
Ground water data begin date:	1962-09-01	Ground water data end date:	1962-09-01
Ground water data count:	1		

GEOCHECK VERSION 2.1 STATE DATABASE WELL INFORMATION

Ground-water levels, Number of Measurements: 1

Date	Feet below Surface	Feet to Sealevel

1962-09-01	124.00	

Map ID:	84	Site no:	364535120194702
Agency cd:	USGS		
Site name:	013S015E35E002M		
Latitude:	364535	EDR Site id:	USGS3202476
Longitude:	1201947	Dec lat:	36.75967179
Dec lon:	-120.33072261	Coor meth:	M
Coor accr:	U	Latlong datum:	NAD27
Dec latlong datum:	NAD83	District:	06
State:	06	County:	019
Country:	US	Land net:	Not Reported
Location map:	Not Reported	Map scale:	Not Reported
Altitude:	166.00		
Altitude method:	Interpolated from topographic map		
Altitude accuracy:	2.5		
Altitude datum:	National Geodetic Vertical Datum of 1929		
Hydrologic:	TulareBuena Vista Lakes. California. Area = 8510 sq.mi.		
Topographic:	Not Reported		
Site type:	Ground-water other than Spring	Date construction:	19510101
Date inventoried:	Not Reported	Mean greenwich time offset:	PST
Local standard time flag:	Y		
Type of ground water site:	Single well, other than collector or Ranney type		
Aquifer Type:	Not Reported		
Aquifer:	Not Reported		
Well depth:	440	Hole depth:	Not Reported
Source of depth data:	Not Reported		
Project number:	Not Reported		
Real time data flag:	0	Daily flow data begin date:	0000-00-00
Daily flow data end date:	0000-00-00	Daily flow data count:	0
Peak flow data begin date:	0000-00-00	Peak flow data end date:	0000-00-00
Peak flow data count:	0	Water quality data begin date:	1952-10-20
Water quality data end date:	1952-10-20	Water quality data count:	1
Ground water data begin date:	1962-09-01	Ground water data end date:	1962-09-01
Ground water data count:	1		

Ground-water levels, Number of Measurements: 1

Date	Feet below Surface	Feet to Sealevel

1962-09-01	52.00	

GEOCHECK VERSION 2.1 STATE DATABASE WELL INFORMATION

Map ID: 83
 Agency cd: USGS Site no: 364535120184701
 Site name: 013S015E35D003M
 Latitude: 364535 EDR Site id: USGS3202474
 Longitude: 1201847 Dec lat: 36.75967168
 Dec lon: -120.31405543 Coord meth: M
 Coord acc: S Latlong datum: NAD27
 Dec latlong datum: NAD83 District: 06
 State: 06 County: 019
 Country: US Land net: Not Reported
 Location map: MENDOTA DAM Map scale: 24000
 Altitude: 166.00
 Altitude method: Interpolated from topographic map
 Altitude accuracy: 2.5
 Altitude datum: National Geodetic Vertical Datum of 1929
 Hydrologic: TulareBuena Vista Lakes. California. Area = 8510 sq.mi.
 Topographic: Not Reported
 Site type: Ground-water other than Spring Date construction: 19510130
 Date inventoried: Not Reported Mean greenwich time offset: PST
 Local standard time flag: Y
 Type of ground water site: Single well, other than collector or Ranney type
 Aquifer Type: Not Reported
 Aquifer: Not Reported
 Well depth: 735 Hole depth: 735
 Source of depth data: Not Reported
 Project number: 479400204
 Real time data flag: 0 Daily flow data begin date: 0000-00-00
 Daily flow data end date: 0000-00-00 Daily flow data count: 0
 Peak flow data begin date: 0000-00-00 Peak flow data end date: 0000-00-00
 Peak flow data count: 0 Water quality data begin date: 0000-00-00
 Water quality data end date: 0000-00-00 Water quality data count: 0
 Ground water data begin date: 1951-02-15 Ground water data end date: 1983-02-11
 Ground water data count: 163

Ground-water levels, Number of Measurements: 163

Date	Feet below Surface	Feet to Sealevel	Date	Feet below Surface	Feet to Sealevel
1983-02-11	76.4		1982-10-06	92.1	
1982-01-28	61.6		1981-09-16	103.3	
1981-02-04	53.3		1980-10-04	107.3	
1980-01-24	98.40		1979-09-18	114.0	
1979-01-24	106.4		1978-10-02	121.0	
1978-01-18	120.3		1977-10-05	127.2	
1977-01-14	102.5		1976-10-08	113.9	
1976-07-26	109		1976-01-19	103.1	
1975-10-07	110.4		1975-01-20	105.8	
1974-10-09	113.7		1974-01-30	109.3	
1973-10-09	120.2		1973-02-09	115.3	
1972-10-12	125		1972-02-09	120.4	
1972-01-04	121.7		1971-09-30	125.7	
1971-02-05	122		1970-09-28	129.2	
1968-12-18	85		1967-12-20	83.3	
1966-12-29	80		1965-02-08	127.2	
1964-10-05	129		1964-02-10	120.7	
1963-02-07	119.2		1962-10-16	129.2	
1962-05-21	118.10		1962-04-23	116.00	
1962-03-20	116.50		1962-02-27	116.3	
1962-01-16	117.40		1962-01-01	125.00	

GEOCHECK VERSION 2.1
STATE DATABASE WELL INFORMATION

Ground-water levels, continued.

Date	Feet below Surface	Feet to Sealevel	Date	Feet below Surface	Feet to Sealevel
1961-12-18	119.80		1961-11-21	121.20	
1961-10-23	122		1961-09-18	122.60	
1961-08-21	122.00		1961-07-19	119.50	
1961-06-21	116.50		1961-05-26	115.80	
1961-04-20	113.60		1961-03-23	113.30	
1961-02-24	111.8		1961-01-19	112.50	
1960-12-15	114.30		1960-12-05	115.00	
1960-10-20	117.50		1960-09-21	118.70	
1960-08-25	118.00		1960-08-01	116.50	
1960-06-23	114.40		1960-05-02	112.30	
1960-03-31	109.50		1960-02-26	107.80	
1960-01-28	107.30		1960-01-07	108.60	
1959-11-30	111.40		1959-10-29	113.50	
1959-10-13	113.70		1959-08-27	114.30	
1959-07-30	112.90		1959-06-29	110.90	
1959-05-29	109.40		1959-05-01	107.50	
1959-03-26	105.40		1959-03-05	104.70	
1959-01-29	105.00		1959-01-05	106.70	
1958-12-01	107.20		1958-11-03	108.40	
1958-10-10	108.20		1958-08-27	103.90	
1958-08-01	102.50		1958-06-27	99.40	
1958-06-03	96.20		1958-04-29	96.60	
1958-03-25	98.70		1958-02-28	100.00	
1958-01-29	101.40		1958-01-03	102.80	
1957-11-26	105.50		1957-10-29	106.20	
1957-10-15	106.30		1957-10-01	106.30	
1957-08-28	105.70		1957-07-31	104.30	
1957-07-02	102.50		1957-06-04	101.50	
1957-04-30	101.80		1957-04-02	100.40	
1957-02-28	99.70		1957-02-21	99.90	
1957-01-30	100.10		1957-01-03	100.30	
1956-12-04	100.90		1956-10-30	101.80	
1956-10-23	101.40		1956-09-26	101.90	
1956-08-28	100.90		1956-07-31	97.20	
1956-06-26	97.00		1956-05-29	96.10	
1956-05-01	94.80		1956-03-23	91.80	
1956-02-21	92.30		1956-01-31	93.90	
1956-01-04	96.50		1955-11-29	99.00	
1955-11-01	99.30		1955-09-28	99.50	
1955-08-30	97.90		1955-07-26	95.40	
1955-06-29	94.20		1955-05-26	93.70	
1955-04-27	92.40		1955-04-01	91.10	
1955-03-03	90.30		1955-01-28	91.60	
1955-01-05	93.90		1954-12-02	95.30	
1954-10-06	95.80		1954-09-03	95.30	
1954-08-04	93.50		1954-06-28	91.40	
1954-05-26	91.10		1954-04-29	91.10	
1954-04-05	90.30		1954-01-18	88.80	
1953-12-03	89.70		1953-09-22	91.80	
1953-08-04	88.70		1953-06-01	86.60	
1953-04-29	88.80		1953-04-01	85.00	
1953-03-02	82.70		1953-02-02	82.30	
1952-12-30	84.60		1952-12-01	83.60	
1952-11-03	79.10		1952-10-02	81.40	
1952-09-03	86.40		1952-07-30	84.40	

GEOCHECK VERSION 2.1 STATE DATABASE WELL INFORMATION

Ground-water levels, continued.

Date	Feet below Surface	Feet to Sealevel	Date	Feet below Surface	Feet to Sealevel
1952-03-18	77.80		1951-09-19	82.80	
1951-07-12	79.50		1951-06-28	78.80	
1951-05-11	76.50		1951-04-27	68.60	
1951-04-12	67.10		1951-03-30	67.20	
1951-03-15	65.10		1951-03-02	69.90	
1951-02-15	73.50				

Map ID:	85	Site no:	364531120210300
Agency cd:	USGS		
Site name:	013S015E32H002M		
Latitude:	364531	EDR Site id:	USGS3202471
Longitude:	1202103	Dec lat:	36.75856083
Dec lon:	-120.35183433	Coor meth:	M
Coor accr:	U	Latlong datum:	NAD27
Dec latlong datum:	NAD83	District:	06
State:	06	County:	019
Country:	US	Land net:	Not Reported
Location map:	Not Reported	Map scale:	Not Reported
Altitude:	160.00		
Altitude method:	Interpolated from topographic map		
Altitude accuracy:	2.5		
Altitude datum:	National Geodetic Vertical Datum of 1929		
Hydrologic:	TulareBuena Vista Lakes. California. Area = 8510 sq.mi.		
Topographic:	Valley flat		
Site type:	Ground-water other than Spring	Date construction:	19640101
Date inventoried:	Not Reported	Mean greenwich time offset:	PST
Local standard time flag:	Y		
Type of ground water site:	Single well, other than collector or Ranney type		
Aquifer Type:	Not Reported		
Aquifer:	Not Reported		
Well depth:	Not Reported	Hole depth:	Not Reported
Source of depth data:	Not Reported		
Project number:	Not Reported		
Real time data flag:	Not Reported	Daily flow data begin date:	Not Reported
Daily flow data end date:	Not Reported	Daily flow data count:	Not Reported
Peak flow data begin date:	Not Reported	Peak flow data end date:	Not Reported
Peak flow data count:	Not Reported	Water quality data begin date:	Not Reported
Water quality data end date:	Not Reported	Water quality data count:	Not Reported
Ground water data begin date:	Not Reported	Ground water data end date:	Not Reported
Ground water data count:	Not Reported		

Ground-water levels, Number of Measurements: 0

GEOCHECK VERSION 2.1
STATE DATABASE WELL INFORMATION

Map ID:	85	Site no:	364531120210101
Agency cd:	USGS		
Site name:	013S015E32H001M		
Latitude:	364531	EDR Site id:	USGS3202470
Longitude:	1202101	Dec lat:	36.75856082
Dec lon:	-120.35127876	Coor meth:	M
Coor accr:	U	Latlong datum:	NAD27
Dec latlong datum:	NAD83	District:	06
State:	06	County:	019
Country:	US	Land net:	Not Reported
Location map:	Not Reported	Map scale:	Not Reported
Altitude:	160.00		
Altitude method:	Interpolated from topographic map		
Altitude accuracy:	2.5		
Altitude datum:	National Geodetic Vertical Datum of 1929		
Hydrologic:	TulareBuena Vista Lakes. California. Area = 8510 sq.mi.		
Topographic:	Not Reported		
Site type:	Ground-water other than Spring	Date construction:	Not Reported
Date inventoried:	Not Reported	Mean greenwich time offset:	PST
Local standard time flag:	Y		
Type of ground water site:	Single well, other than collector or Ranney type		
Aquifer Type:	Not Reported		
Aquifer:	Not Reported		
Well depth:	Not Reported	Hole depth:	Not Reported
Source of depth data:	Not Reported		
Project number:	Not Reported		
Real time data flag:	Not Reported		
Daily flow data end date:	Not Reported	Daily flow data begin date:	Not Reported
Peak flow data begin date:	Not Reported	Daily flow data count:	Not Reported
Peak flow data count:	Not Reported	Peak flow data end date:	Not Reported
Water quality data begin date:	Not Reported	Water quality data begin date:	Not Reported
Water quality data end date:	Not Reported	Water quality data count:	Not Reported
Ground water data begin date:	Not Reported	Ground water data end date:	Not Reported
Ground water data count:	Not Reported		

Ground-water levels, Number of Measurements: 0

Map ID:	86	Site no:	364523120185901
Agency cd:	USGS		
Site name:	013S015E34J007M		
Latitude:	364523	EDR Site id:	USGS3202463
Longitude:	1201859	Dec lat:	36.75633842
Dec lon:	-120.31738877	Coor meth:	M
Coor accr:	F	Latlong datum:	NAD27
Dec latlong datum:	NAD83	District:	06
State:	06	County:	019
Country:	US	Land net:	Not Reported
Location map:	MENDOTA DAM	Map scale:	24000
Altitude:	163.00		
Altitude method:	Interpolated from topographic map		
Altitude accuracy:	2.5		
Altitude datum:	National Geodetic Vertical Datum of 1929		
Hydrologic:	TulareBuena Vista Lakes. California. Area = 8510 sq.mi.		
Topographic:	Valley flat		
Site type:	Ground-water other than Spring	Date construction:	19840829
Date inventoried:	Not Reported	Mean greenwich time offset:	PST

GEOCHECK VERSION 2.1

STATE DATABASE WELL INFORMATION

Local standard time flag: Y
 Type of ground water site: Single well, other than collector or Ranney type
 Aquifer Type: Not Reported
 Aquifer: ALLUVIUM ABOVE E-CLAY
 Well depth: 224 Hole depth: 230
 Source of depth data: driller
 Project number: Not Reported
 Real time data flag: 0
 Daily flow data end date: 0000-00-00
 Daily flow data begin date: 0000-00-00
 Daily flow data count: 0
 Peak flow data begin date: 0000-00-00
 Peak flow data end date: 0000-00-00
 Peak flow data count: 0
 Water quality data begin date: 1985-03-26
 Water quality data end date: 1985-03-26
 Water quality data count: 1
 Ground water data begin date: 0000-00-00
 Ground water data end date: 0000-00-00
 Ground water data count: 0

Ground-water levels, Number of Measurements: 0

Map ID: 87
 Agency cd: USGS Site no: 364522120222001
 Site name: 013S015E31J002M
 Latitude: 364522 EDR Site id: USGS3202461
 Longitude: 1202220 Dec lat: 36.75606101
 Dec lon: -120.3732238 Coor meth: M
 Coor accr: S Latlong datum: NAD27
 Dec latlong datum: NAD83 District: 06
 State: 06 County: 019
 Country: US Land net: Not Reported
 Location map: MENDOTA DAM Map scale: 24000
 Altitude: 152
 Altitude method: Level or other surveying method
 Altitude accuracy: .01
 Altitude datum: National Geodetic Vertical Datum of 1929
 Hydrologic: TulareBuena Vista Lakes. California. Area = 8510 sq.mi.
 Topographic: Valley flat
 Site type: Ground-water other than Spring Date construction: 19850802
 Date inventoried: 19850802 Mean greenwich time offset: PST
 Local standard time flag: Y
 Type of ground water site: Single well, other than collector or Ranney type
 Aquifer Type: Not Reported
 Aquifer: Not Reported
 Well depth: 27 Hole depth: 27
 Source of depth data: reporting agency (generally USGS)
 Project number: 470645674
 Real time data flag: 0
 Daily flow data begin date: 0000-00-00
 Daily flow data end date: 0000-00-00
 Daily flow data count: 0
 Peak flow data begin date: 0000-00-00
 Peak flow data end date: 0000-00-00
 Peak flow data count: 0
 Water quality data begin date: 1985-11-05
 Water quality data end date: 1988-02-23
 Water quality data count: 6
 Ground water data begin date: 1985-08-22
 Ground water data end date: 1992-05-07
 Ground water data count: 33

Ground-water levels, Number of Measurements: 33

Date	Feet below Surface	Feet to Sealevel	Date	Feet below Surface	Feet to Sealevel
------	-----------------------	---------------------	------	-----------------------	---------------------

1992-05-07

Note: The site was dry (no water level recorded).

GEOCHECK VERSION 2.1 STATE DATABASE WELL INFORMATION

Ground-water levels, continued.

Date	Feet below Surface	Feet to Sealevel	Date	Feet below Surface	Feet to Sealevel
1991-02-07					
Note: The site was dry (no water level recorded).					
1990-02-28					
Note: The site was dry (no water level recorded).					
1989-07-27					
Note: The site was dry (no water level recorded).					
1989-06-30					
Note: The site was dry (no water level recorded).					
1989-05-25					
Note: The site was dry (no water level recorded).					
1989-04-28					
Note: The site was dry (no water level recorded).					
1989-03-23					
Note: The site was dry (no water level recorded).					
1989-02-24					
Note: The site was dry (no water level recorded).					
1989-01-24					
Note: The site was dry (no water level recorded).					
1988-04-04	23.22		1988-03-01	20.41	
1988-02-01	19.08		1988-01-01	19.88	
1987-12-01	21.29				
1987-11-01					
Note: The site was dry (no water level recorded).					
1987-10-05					
Note: The site was dry (no water level recorded).					
1987-09-01					
Note: The site was dry (no water level recorded).					
1987-08-01					
Note: The site was dry (no water level recorded).					
1987-07-01					
Note: The site was dry (no water level recorded).					
1987-06-01	22.32		1987-05-13	20.33	
1987-04-21	18.81		1987-01-01	16.5	
1986-11-01	18.5		1986-07-22	18.84	
1986-05-06	15.54		1986-02-27	16.97	
1986-01-01	14.5		1985-12-10	19.32	
1985-10-31	20.86		1985-10-16	21.19	
1985-08-22	22.20				

Map ID:	88	Site no:	364522120191001
Agency cd:	USGS	EDR Site id:	USGS3202460
Site name:	013S015E34K002M	Dec lat:	36.75606066
Latitude:	364522	Coor meth:	M
Longitude:	1201910	Latlong datum:	NAD27
Dec lon:	-120.32044441	District:	06
Coor accr:	S	County:	019
Dec latlong datum:	NAD83	Land net:	Not Reported
State:	06	Map scale:	24000
Country:	US		
Location map:	MENDOTA DAM		

GEOCHECK VERSION 2.1
STATE DATABASE WELL INFORMATION

Altitude: 162.00
 Altitude method: Interpolated from topographic map
 Altitude accuracy: 5.
 Altitude datum: National Geodetic Vertical Datum of 1929
 Hydrologic: TulareBuena Vista Lakes. California. Area = 8510 sq.mi.
 Topographic: Flat surface
 Site type: Ground-water other than Spring Date construction: 19620830
 Date inventoried: 19630627 Mean greenwich time offset: PST
 Local standard time flag: Y
 Type of ground water site: Single well, other than collector or Ranney type
 Aquifer Type: Not Reported
 Aquifer: Not Reported
 Well depth: 257 Hole depth: Not Reported
 Source of depth data: Not Reported
 Project number: Not Reported
 Real time data flag: Not Reported Daily flow data begin date: Not Reported
 Daily flow data end date: Not Reported Daily flow data count: Not Reported
 Peak flow data begin date: Not Reported Peak flow data end date: Not Reported
 Peak flow data count: Not Reported Water quality data begin date: Not Reported
 Water quality data end date: Not Reported Water quality data count: Not Reported
 Ground water data begin date: Not Reported Ground water data end date: Not Reported
 Ground water data count: Not Reported

Ground-water levels, Number of Measurements: 0

Map ID: 87
 Agency cd: USGS Site no: 364521120222001
 Site name: 013S015E31J003M
 Latitude: 364521 EDR Site id: USGS3202458
 Longitude: 1202220 Dec lat: 36.75578323
 Dec lon: -120.37322379 Coord meth: M
 Coord acc: S Latlong datum: NAD27
 Dec latlong datum: NAD83 District: 06
 State: 06 County: 019
 Country: US Land net: Not Reported
 Location map: MENDOTA DAM Map scale: 24000
 Altitude: 152
 Altitude method: Level or other surveying method
 Altitude accuracy: 1.0
 Altitude datum: National Geodetic Vertical Datum of 1929
 Hydrologic: TulareBuena Vista Lakes. California. Area = 8510 sq.mi.
 Topographic: Valley flat
 Site type: Ground-water other than Spring Date construction: 19850723
 Date inventoried: 19850723 Mean greenwich time offset: PST
 Local standard time flag: Y
 Type of ground water site: Single well, other than collector or Ranney type
 Aquifer Type: Not Reported
 Aquifer: Not Reported
 Well depth: 415 Hole depth: 415
 Source of depth data: driller
 Project number: 470645674
 Real time data flag: 0 Daily flow data begin date: 0000-00-00
 Daily flow data end date: 0000-00-00 Daily flow data count: 0
 Peak flow data begin date: 0000-00-00 Peak flow data end date: 0000-00-00

GEOCHECK VERSION 2.1 STATE DATABASE WELL INFORMATION

Peak flow data count: 0
 Water quality data end date: 1985-11-21
 Ground water data begin date: 1985-08-22
 Ground water data count: 40

Water quality data begin date: 1985-11-21
 Water quality data count: 1
 Ground water data end date: 1992-05-07

Ground-water levels, Number of Measurements: 40

Date	Feet below Surface	Feet to Sealevel	Date	Feet below Surface	Feet to Sealevel
1992-05-07	98.73		1991-07-24	101.03	
1991-02-07	61.63		1990-08-15	69.15	
1990-04-20	47.00		1990-02-28	43.30	
1989-07-12	48.10		1989-06-30	42.43	
1989-05-25	40.06				
1989-04-28	37.85				
Note: The water level was affected by stage in nearby surface-water site.					
1989-03-23	63.10		1989-02-24	41.25	
1989-01-24	51.63		1988-11-22	64.21	
1988-10-26	60.47		1988-07	59.18	
1988-06	57.05		1988-05-09	37.12	
1988-04-04	56.02		1988-03	32.92	
1988-02	20.69		1988-01	21.79	
1987-12	21.78		1987-11	25.93	
1987-10-05	40.40		1987-09	40.62	
1987-08	57.89		1987-07	56.41	
1987-06	49.62		1987-05-13	42.48	
1987-01	19.1		1986-11	21.7	
1986-07-22	39.62		1986-05-06	21.25	
1986-02-27	18.19		1986-01	19.4	
1985-12-10	20.59		1985-10-31	22.93	
1985-10-16	24.76		1985-08-22	43.7	

Map ID:	90	Site no:	364521120184902
Agency cd:	USGS	EDR Site id:	USGS3202457
Site name:	013S015E34J002M	Dec lat:	36.75578285
Latitude:	364521	Coor meth:	M
Longitude:	1201849	Latlong datum:	NAD27
Dec lon:	-120.31461089	District:	06
Coor accr:	S	County:	019
Dec latlong datum:	NAD83	Land net:	Not Reported
State:	06	Map scale:	24000
Country:	US		
Location map:	MENDOTA DAM		
Altitude:	165.00		
Altitude method:	Interpolated from topographic map		
Altitude accuracy:	5.		
Altitude datum:	National Geodetic Vertical Datum of 1929		
Hydrologic:	TulareBuena Vista Lakes. California. Area = 8510 sq.mi.		
Topographic:	Flat surface		
Site type:	Ground-water other than Spring	Date construction:	19620330
Date inventoried:	19621008	Mean greenwich time offset:	PST
Local standard time flag:	Y		
Type of ground water site:	Single well, other than collector or Ranney type		
Aquifer Type:	Not Reported		
Aquifer:	Not Reported		
Well depth:	290	Hole depth:	Not Reported
Source of depth data:	Not Reported		
Project number:	Not Reported		
Real time data flag:	0		
Daily flow data end date:	0000-00-00	Daily flow data begin date:	0000-00-00
Peak flow data begin date:	0000-00-00	Daily flow data count:	0
		Peak flow data end date:	0000-00-00

GEOCHECK VERSION 2.1 STATE DATABASE WELL INFORMATION

Peak flow data count: 0
 Water quality data end date: 0000-00-00
 Ground water data begin date: 1962-09-01
 Ground water data count: 1
 Water quality data begin date: 0000-00-00
 Water quality data count: 0
 Ground water data end date: 1962-09-01

Ground-water levels, Number of Measurements: 1

Date	Feet below Surface	Feet to Sealevel

1962-09-01	45.00	

Map ID: 90
 Agency cd: USGS
 Site name: 013S015E34J001M
 Latitude: 364521
 Longitude: 1201849
 Dec lon: -120.31461089
 Coor accr: S
 Dec latlong datum: NAD83
 State: 06
 Country: US
 Location map: MENDOTA DAM
 Altitude: 165.00
 Altitude method: Interpolated from topographic map
 Altitude accuracy: 5.
 Altitude datum: National Geodetic Vertical Datum of 1929
 Hydrologic: TulareBuena Vista Lakes. California. Area = 8510 sq.mi.
 Topographic: Flat surface
 Site type: Ground-water other than Spring
 Date inventoried: 19621008
 Local standard time flag: Y
 Type of ground water site: Single well, other than collector or Ranney type
 Aquifer Type: Not Reported
 Aquifer: Not Reported
 Well depth: 65
 Source of depth data: reporting agency (generally USGS)
 Project number: Not Reported
 Real time data flag: 0
 Daily flow data end date: 0000-00-00
 Peak flow data begin date: 0000-00-00
 Peak flow data count: 0
 Water quality data end date: 0000-00-00
 Ground water data begin date: 0000-00-00
 Ground water data count: 0
 Site no: 364521120184901
 EDR Site id: USGS3202456
 Dec lat: 36.75578285
 Coor meth: M
 Latlong datum: NAD27
 District: 06
 County: 019
 Land net: Not Reported
 Map scale: 24000
 Date construction: 19620101
 Mean greenwich time offset: PST
 Hole depth: Not Reported
 Daily flow data begin date: 0000-00-00
 Daily flow data count: 0
 Peak flow data end date: 0000-00-00
 Water quality data begin date: 0000-00-00
 Water quality data count: 0
 Ground water data end date: 0000-00-00

Ground-water levels, Number of Measurements: 0

GEOCHECK VERSION 2.1 STATE DATABASE WELL INFORMATION

Map ID: 87
 Agency cd: USGS Site no: 364520120222011
 Site name: 013S015E31J012M
 Latitude: 364520 EDR Site id: USGS3202450
 Longitude: 1202220 Dec lat: 36.75550546
 Dec lon: -120.37322378 Coord meth: M
 Coord acc: S Latlong datum: NAD27
 Dec latlong datum: NAD83 District: 06
 State: 06 County: 019
 Country: US Land net: Not Reported
 Location map: MENDOTA DAM Map scale: 24000
 Altitude: 153
 Altitude method: Level or other surveying method
 Altitude accuracy: 1.0
 Altitude datum: National Geodetic Vertical Datum of 1929
 Hydrologic: TulareBuena Vista Lakes. California. Area = 8510 sq.mi.
 Topographic: Valley flat
 Site type: Ground-water other than Spring Date construction: 19880811
 Date inventoried: 19880811 Mean greenwich time offset: PST
 Local standard time flag: Y
 Type of ground water site: Single well, other than collector or Ranney type
 Aquifer Type: Not Reported
 Aquifer: Not Reported
 Well depth: 66.83 Hole depth: 66.83
 Source of depth data: driller
 Project number: 470642800
 Real time data flag: 0 Daily flow data begin date: 0000-00-00
 Daily flow data end date: 0000-00-00 Daily flow data count: 0
 Peak flow data begin date: 0000-00-00 Peak flow data end date: 0000-00-00
 Peak flow data count: 0 Water quality data begin date: 1988-08-09
 Water quality data end date: 1991-11-06 Water quality data count: 30
 Ground water data begin date: 1988-10-26 Ground water data end date: 1992-05-07
 Ground water data count: 15

Ground-water levels, Number of Measurements: 15

Date	Feet below Surface	Feet to Sealevel	Date	Feet below Surface	Feet to Sealevel
1992-05-07	53.19		1991-07-24	51.51	
1991-02-07	38.08		1990-09-15	37.59	
1990-02-28	26.86				
1989-07-12	28.62				
Note: The water level was affected by stage in nearby surface-water site.					
1989-06-30	27.99		1989-05-25	28.42	
1989-04-28	28.59		1989-03-23	30.30	
1989-02-24	28.31		1989-01-24	30.49	
1988-11-29	31.47		1988-11-22	31.65	
1988-10-26	31.04				

GEOCHECK VERSION 2.1
STATE DATABASE WELL INFORMATION

Map ID: 87
Agency cd: USGS Site no: 364520120222012
Site name: 013S015E31J013M
Latitude: 364520 EDR Site id: USGS3202451
Longitude: 1202220 Dec lat: 36.75550546
Dec lon: -120.37322378 Coord meth: M
Coord acc: S Latlong datum: NAD27
Dec latlong datum: NAD83 District: 06
State: 06 County: 019
Country: US Land net: Not Reported
Location map: MENDOTA DAM Map scale: 24000
Altitude: 153
Altitude method: Level or other surveying method
Altitude accuracy: 1.0
Altitude datum: National Geodetic Vertical Datum of 1929
Hydrologic: TulareBuena Vista Lakes. California. Area = 8510 sq.mi.
Topographic: Valley flat
Site type: Ground-water other than Spring Date construction: 19880812
Date inventoried: 19880812 Mean greenwich time offset: PST
Local standard time flag: Y
Type of ground water site: Single well, other than collector or Ranney type
Aquifer Type: Not Reported
Aquifer: Not Reported
Well depth: 37.77 Hole depth: 37.77
Source of depth data: driller
Project number: 470642800
Real time data flag: 0 Daily flow data begin date: 0000-00-00
Daily flow data end date: 0000-00-00 Daily flow data count: 0
Peak flow data begin date: 0000-00-00 Peak flow data end date: 0000-00-00
Peak flow data count: 0 Water quality data begin date: 1988-11-29
Water quality data end date: 1988-11-29 Water quality data count: 1
Ground water data begin date: 1988-10-26 Ground water data end date: 1992-05-07
Ground water data count: 14

Ground-water levels, Number of Measurements: 14

Date	Feet below Surface	Feet to Sealevel	Date	Feet below Surface	Feet to Sealevel
1992-05-07	36.03		1991-02-07	34.74	
1990-08-15	31.42		1990-02-28	27.44	
1989-07-27	28.74		1989-06-30	28.70	
1989-05-25	29.71		1989-04-28	29.70	
1989-03-23	29.50		1989-02-24	29.91	
1989-01-24	26.26		1988-11-29	29.88	
1988-11-22	29.77		1988-10-26	29.38	

Map ID: 87
Agency cd: USGS Site no: 364520120222014
Site name: 013S015E31J015M
Latitude: 364520 EDR Site id: USGS3202453
Longitude: 1202220 Dec lat: 36.75550546
Dec lon: -120.37322378 Coord meth: M
Coord acc: S Latlong datum: NAD27
Dec latlong datum: NAD83 District: 06
State: 06 County: 019
Country: US Land net: Not Reported
Location map: MENDOTA DAM Map scale: 24000

GEOCHECK VERSION 2.1 STATE DATABASE WELL INFORMATION

Altitude: 153
 Altitude method: Level or other surveying method
 Altitude accuracy: 1.0
 Altitude datum: National Geodetic Vertical Datum of 1929
 Hydrologic: TulareBuena Vista Lakes. California. Area = 8510 sq.mi.
 Topographic: Valley flat
 Site type: Ground-water other than Spring Date construction: 19880815
 Date inventoried: 19880815 Mean greenwich time offset: PST
 Local standard time flag: Y
 Type of ground water site: Single well, other than collector or Ranney type
 Aquifer Type: Not Reported
 Aquifer: Not Reported
 Well depth: 23.72 Hole depth: 23.72
 Source of depth data: driller
 Project number: 470642800
 Real time data flag: 0 Daily flow data begin date: 0000-00-00
 Daily flow data end date: 0000-00-00 Daily flow data count: 0
 Peak flow data begin date: 0000-00-00 Peak flow data end date: 0000-00-00
 Peak flow data count: 0 Water quality data begin date: 0000-00-00
 Water quality data end date: 0000-00-00 Water quality data count: 0
 Ground water data begin date: 1988-10-26 Ground water data end date: 1992-05-07
 Ground water data count: 11

Ground-water levels, Number of Measurements: 11

Date	Feet below Surface	Feet to Sealevel	Date	Feet below Surface	Feet to Sealevel
1992-05-07	22.40		1991-02-07	23.16	
1990-02-28	23.13		1989-06-30	23.14	
1989-05-25	23.63				
1989-04-28	23.14				
Note: The water level was affected by stage in nearby surface-water site.					
1989-03-23	23.15		1989-02-24	23.17	
1989-01-24					
Note: The site was dry (no water level recorded).					
1988-11-22	23.07		1988-10-26	21.86	

Map ID: 87
 Agency cd: USGS Site no: 364520120222006
 Site name: 013S015E31J007M EDR Site id: USGS3202445
 Latitude: 364520 Dec lat: 36.75550546
 Longitude: 1202220 Coord meth: M
 Dec lon: -120.37322378 Latlong datum: NAD27
 Coord acc: S District: 06
 Dec latlong datum: NAD83 County: 019
 State: 06 Land net: Not Reported
 Country: US Map scale: 24000
 Location map: MENDOTA DAM
 Altitude: 152
 Altitude method: Interpolated from topographic map
 Altitude accuracy: 2.5
 Altitude datum: National Geodetic Vertical Datum of 1929
 Hydrologic: TulareBuena Vista Lakes. California. Area = 8510 sq.mi.
 Topographic: Valley flat
 Site type: Ground-water other than Spring Date construction: 19870408
 Date inventoried: 19870408 Mean greenwich time offset: PST

GEOCHECK VERSION 2.1 STATE DATABASE WELL INFORMATION

Local standard time flag: Y
 Type of ground water site: Single well, other than collector or Ranney type
 Aquifer Type: Not Reported
 Aquifer: Not Reported
 Well depth: 57.0 Hole depth: 61.4
 Source of depth data: owner
 Project number: 470645679
 Real time data flag: 0
 Daily flow data end date: 0000-00-00
 Daily flow data begin date: 0000-00-00
 Daily flow data count: 0
 Peak flow data begin date: 0000-00-00
 Peak flow data end date: 0000-00-00
 Peak flow data count: 0
 Water quality data begin date: 1987-04-22
 Water quality data end date: 1989-07-13
 Water quality data count: 4
 Ground water data begin date: 1987-04-21
 Ground water data end date: 1992-05-07
 Ground water data count: 31

Ground-water levels, Number of Measurements: 31

Date	Feet below Surface	Feet to Sealevel	Date	Feet below Surface	Feet to Sealevel
1992-05-07	53.37		1991-07-24	51.35	
1991-02-07	37.91		1990-08-15	37.01	
1990-02-28	26.73		1989-07-27	29.86	
1989-07-12	28.60		1989-06-30	27.96	
1989-05-25	27.82		1989-04-28	28.49	
1989-03-23	30.21		1989-02-24	28.22	
1989-01-24	30.39		1988-11-22	31.54	
1988-10-26	31.48		1988-07-01	28.66	
1988-06-01	27.52		1988-05-09	23.41	
1988-04-04	25.54		1988-03-01	20.96	
1988-02-01	18.72		1988-01-01	19.44	
1987-12-01	20.26		1987-11-01	22.48	
1987-10-05	24.83		1987-09-01	26.56	
1987-08-01	27.79		1987-07-01	26.15	
1987-06-01	23.91		1987-05-13	21.63	
1987-04-21	19.83				

Map ID: 87
 Agency cd: USGS Site no: 364520120222013
 Site name: 013S015E31J014M
 Latitude: 364520 EDR Site id: USGS3202452
 Longitude: 1202220 Dec lat: 36.75550546
 Dec lon: -120.37322378 Coord meth: M
 Coord acc: S Latlong datum: NAD27
 Dec latlong datum: NAD83 District: 06
 State: 06 County: 019
 Country: US Land net: Not Reported
 Location map: MENDOTA DAM Map scale: 24000
 Altitude: 153
 Altitude method: Level or other surveying method
 Altitude accuracy: 1.0
 Altitude datum: National Geodetic Vertical Datum of 1929
 Hydrologic: TulareBuena Vista Lakes. California. Area = 8510 sq.mi.
 Topographic: Valley flat
 Site type: Ground-water other than Spring Date construction: 19880812
 Date inventoried: 19880812 Mean greenwich time offset: PST

GEOCHECK VERSION 2.1 STATE DATABASE WELL INFORMATION

Local standard time flag: Y
Type of ground water site: Single well, other than collector or Ranney type
Aquifer Type: Not Reported
Aquifer: Not Reported
Well depth: 26.67 Hole depth: 26.67
Source of depth data: driller
Project number: 470642800
Real time data flag: 0
Daily flow data end date: 0000-00-00
Daily flow data begin date: 0000-00-00
Daily flow data count: 0
Peak flow data begin date: 0000-00-00
Peak flow data end date: 0000-00-00
Peak flow data count: 0
Water quality data begin date: 0000-00-00
Water quality data end date: 0000-00-00
Water quality data count: 0
Ground water data begin date: 1988-10-26
Ground water data end date: 1992-05-07
Ground water data count: 14

Ground-water levels, Number of Measurements: 14

Date	Feet below Surface	Feet to Sealevel	Date	Feet below Surface	Feet to Sealevel
1992-05-07	26.10		1991-02-07	26.08	
1990-05-15					
Note: The site was dry (no water level recorded).					
1990-02-28	26.08		1989-07-27	26.08	
1989-06-30	26.41		1989-05-25	26.60	
1989-04-28	26.07				
1989-03-23					
Note: The site was dry (no water level recorded).					
1989-02-24					
Note: The site was dry (no water level recorded).					
1989-01-24					
Note: The site was dry (no water level recorded).					
1988-11-29					
Note: The site was dry (no water level recorded).					
1988-11-22	26.39		1988-10-26	26.25	

Map ID:	87	Site no:	364520120222008
Agency cd:	USGS		
Site name:	013S015E31J009M		
Latitude:	364520	EDR Site id:	USGS3202447
Longitude:	1202220	Dec lat:	36.75550546
Dec lon:	-120.37322378	Coor meth:	M
Coor accr:	S	Latlong datum:	NAD27
Dec latlong datum:	NAD83	District:	06
State:	06	County:	019
Country:	US	Land net:	Not Reported
Location map:	MENDOTA DAM	Map scale:	24000
Altitude:	152		
Altitude method:	Interpolated from topographic map		
Altitude accuracy:	2.5		
Altitude datum:	National Geodetic Vertical Datum of 1929		
Hydrologic:	TulareBuena Vista Lakes. California. Area = 8510 sq.mi.		
Topographic:	Valley flat		
Site type:	Ground-water other than Spring	Date construction:	19870409
Date inventoried:	19870608	Mean greenwich time offset:	PST

GEOCHECK VERSION 2.1

STATE DATABASE WELL INFORMATION

Local standard time flag: Y
 Type of ground water site: Single well, other than collector or Ranney type
 Aquifer Type: Not Reported
 Aquifer: Not Reported
 Well depth: 40.7 Hole depth: 40.7
 Source of depth data: owner
 Project number: 470645672
 Real time data flag: 0 Daily flow data begin date: 0000-00-00
 Daily flow data end date: 0000-00-00 Daily flow data count: 0
 Peak flow data begin date: 0000-00-00 Peak flow data end date: 0000-00-00
 Peak flow data count: 0 Water quality data begin date: 1987-04-22
 Water quality data end date: 1988-02-23 Water quality data count: 2
 Ground water data begin date: 1987-04-21 Ground water data end date: 1992-05-07
 Ground water data count: 31

Ground-water levels, Number of Measurements: 31

Date	Feet below Surface	Feet to Sealevel	Date	Feet below Surface	Feet to Sealevel

1992-05-07	Note: The site was dry (no water level recorded).				
1991-07-24	37.39		1991-02-07	34.40	
1990-08-15	31.10		1990-02-28	27.02	
1989-07-27	28.32		1989-07-12	28.27	
1989-06-30	28.32		1989-05-25	28.89	
1989-04-28	29.35		1989-03-23	29.14	
1989-02-24	29.53		1989-01-24	29.96	
1988-11-22	29.44		1988-10-26	29.28	
1988-07-01	26.17		1988-06-01	25.28	
1988-05-09	23.51		1988-04-04	23.10	
1988-03-01	20.52		1988-02-01	19.09	
1988-01-01	19.88		1987-12-01	21.35	
1987-11-01	24.20		1987-10-01	25.10	
1987-09-01	25.99		1987-08-01	25.47	
1987-07-01	24.07		1987-06-01	22.27	
1987-05-13	20.24		1987-04-21	18.30	

Map ID:	87	Site no:	364520120222015
Agency cd:	USGS	EDR Site id:	USGS3202454
Site name:	013S015E31J016M	Dec lat:	36.75550546
Latitude:	364520	Coor meth:	M
Longitude:	1202220	Latlong datum:	NAD27
Dec lon:	-120.37322378	District:	06
Coor accr:	S	County:	019
Dec latlong datum:	NAD83	Land net:	Not Reported
State:	06	Map scale:	24000
Country:	US		
Location map:	MENDOTA DAM		
Altitude:	164		
Altitude method:	Interpolated from topographic map		
Altitude accuracy:	2.5		
Altitude datum:	National Geodetic Vertical Datum of 1929		
Hydrologic:	TulareBuena Vista Lakes. California. Area = 8510 sq.mi.		
Topographic:	Valley flat		
Site type:	Ground-water other than Spring	Date construction:	19900815
Date inventoried:	19900815	Mean greenwich time offset:	PST

GEOCHECK VERSION 2.1
STATE DATABASE WELL INFORMATION

Local standard time flag: Y
Type of ground water site: Single well, other than collector or Ranney type
Aquifer Type: Not Reported
Aquifer: Not Reported
Well depth: 66.92 Hole depth: 70
Source of depth data: geologist
Project number: Not Reported
Real time data flag: 0 Daily flow data begin date: 0000-00-00
Daily flow data end date: 0000-00-00 Daily flow data count: 0
Peak flow data begin date: 0000-00-00 Peak flow data end date: 0000-00-00
Peak flow data count: 0 Water quality data begin date: 1990-08-23
Water quality data end date: 1990-08-30 Water quality data count: 4
Ground water data begin date: 0000-00-00 Ground water data end date: 0000-00-00
Ground water data count: 0

Ground-water levels, Number of Measurements: 0

Map ID: 87
Agency cd: USGS Site no: 364520120222001
Site name: 013S015E31J004M
Latitude: 364520 EDR Site id: USGS3202444
Longitude: 1202220 Dec lat: 36.75550546
Dec lon: -120.37322378 Coord meth: M
Coord accr: S Latlong datum: NAD27
Dec latlong datum: NAD83 District: 06
State: 06 County: 019
Country: US Land net: Not Reported
Location map: MENDOTA DAM Map scale: 24000
Altitude: 153
Altitude method: Level or other surveying method
Altitude accuracy: 1.0
Altitude datum: National Geodetic Vertical Datum of 1929
Hydrologic: TulareBuena Vista Lakes. California. Area = 8510 sq.mi.
Topographic: Valley flat
Site type: Ground-water other than Spring Date construction: 19850716
Date inventoried: 19850716 Mean greenwich time offset: PST
Local standard time flag: Y
Type of ground water site: Single well, other than collector or Ranney type
Aquifer Type: Not Reported
Aquifer: Not Reported
Well depth: 70 Hole depth: 70
Source of depth data: driller
Project number: 470645674
Real time data flag: 0 Daily flow data begin date: 0000-00-00
Daily flow data end date: 0000-00-00 Daily flow data count: 0
Peak flow data begin date: 0000-00-00 Peak flow data end date: 0000-00-00
Peak flow data count: 0 Water quality data begin date: 1985-11-21
Water quality data end date: 1987-04-23 Water quality data count: 2
Ground water data begin date: 1985-08-22 Ground water data end date: 1992-05-07
Ground water data count: 42

Ground-water levels, Number of Measurements: 42

Date	Feet below Surface	Feet to Sealevel	Date	Feet below Surface	Feet to Sealevel
1992-05-07	54.42		1991-07-24	51.46	

GEOCHECK VERSION 2.1 STATE DATABASE WELL INFORMATION

Ground-water levels, continued.

Date	Feet below Surface	Feet to Sealevel	Date	Feet below Surface	Feet to Sealevel
1991-02-07	38.00		1990-08-15	37.48	
1990-04-20	29.63		1990-02-28	26.78	
1989-07-27	29.92		1989-07-12	28.67	
1989-06-30	28.01		1989-05-25	27.85	
1989-04-28	28.52		1989-03-23	30.23	
1989-02-24	28.26		1989-01-24	30.43	
1988-11-22	31.14		1988-10-26	31.53	
1988-07	28.70		1988-06	27.59	
1988-05-09	23.45		1988-04-04	25.61	
1988-03	21.02		1988-02	18.76	
1988-01	19.53		1987-12	20.30	
1987-11	22.55		1987-10-05	24.92	
1987-09	26.64		1987-08	27.87	
1987-07	26.21		1987-06	23.98	
1987-05-13	21.70		1987-04-21	19.75	
1987-01	16.6		1986-11	18.3	
1986-07-22	20.44		1986-05-06	15.87	
1986-02-27	16.71		1986-01	17.6	
1985-12-10	18.19		1985-10-31	19.79	
1985-10-16	20.57		1985-08-22	23.60	

Map ID:	87	Site no:	364520120222010
Agency cd:	USGS	EDR Site id:	USGS3202449
Site name:	013S015E31J011M	Dec lat:	36.75550546
Latitude:	364520	Coor meth:	M
Longitude:	1202220	Latlong datum:	NAD27
Dec lon:	-120.37322378	District:	06
Coor accr:	S	County:	019
Dec latlong datum:	NAD83	Land net:	Not Reported
State:	06	Map scale:	24000
Country:	US		
Location map:	MENDOTA DAM		
Altitude:	152		
Altitude method:	Interpolated from topographic map		
Altitude accuracy:	2.5		
Altitude datum:	National Geodetic Vertical Datum of 1929		
Hydrologic:	TulareBuena Vista Lakes. California. Area = 8510 sq.mi.		
Topographic:	Valley flat		
Site type:	Ground-water other than Spring	Date construction:	19870410
Date inventoried:	19870410	Mean greenwich time offset:	PST
Local standard time flag:	Y		
Type of ground water site:	Single well, other than collector or Ranney type		
Aquifer Type:	Not Reported		
Aquifer:	Not Reported		
Well depth:	47.0	Hole depth:	47.0
Source of depth data:	owner		
Project number:	470645679		
Real time data flag:	0	Daily flow data begin date:	0000-00-00
Daily flow data end date:	0000-00-00	Daily flow data count:	0
Peak flow data begin date:	0000-00-00	Peak flow data end date:	0000-00-00

GEOCHECK VERSION 2.1 STATE DATABASE WELL INFORMATION

Peak flow data count: 0
 Water quality data end date: 1988-02-24
 Ground water data begin date: 1987-04-21
 Ground water data count: 30

Water quality data begin date: 1987-04-22
 Water quality data count: 2
 Ground water data end date: 1992-05-07

Ground-water levels, Number of Measurements: 30

Date	Feet below Surface	Feet to Sealevel	Date	Feet below Surface	Feet to Sealevel
1992-05-07	46.30		1991-07-24	44.21	
1991-02-07	35.77		1990-08-15	33.16	
1990-02-28	27.40		1989-07-27	29.17	
1989-07-12	28.75		1989-06-30	28.68	
1989-05-25	29.09		1989-04-28	29.59	
1989-03-23	29.78		1989-02-24	29.73	
1988-11-22	30.18		1988-10-26	29.84	
1988-07-01	26.92		1988-06-01	26.00	
1988-05-09	23.96		1988-04-04	23.89	
1988-03-01	20.95		1988-02-01	19.46	
1988-01-01	20.24		1987-12-01	21.50	
1987-11-01	24.17		1987-10-05	25.56	
1987-09-01	26.64		1987-08-01	26.39	
1987-07-01	24.98		1987-06-01	23.05	
1987-05-13	21.00		1987-04-21	18.69	

Map ID:	87	Site no:	364520120222007
Agency cd:	USGS	EDR Site id:	USGS3202446
Site name:	013S015E31J008M	Dec lat:	36.75550546
Latitude:	364520	Coor meth:	M
Longitude:	1202220	Latlong datum:	NAD27
Dec lon:	-120.37322378	District:	06
Coor accr:	S	County:	019
Dec latlong datum:	NAD83	Land net:	Not Reported
State:	06	Map scale:	24000
Country:	US		
Location map:	MENDOTA DAM		
Altitude:	152		
Altitude method:	Interpolated from topographic map		
Altitude accuracy:	2.5		
Altitude datum:	National Geodetic Vertical Datum of 1929		
Hydrologic:	TulareBuena Vista Lakes. California. Area = 8510 sq.mi.		
Topographic:	Valley flat		
Site type:	Ground-water other than Spring	Date construction:	19870409
Date inventoried:	19870409	Mean greenwich time offset:	PST
Local standard time flag:	Y		
Type of ground water site:	Single well, other than collector or Ranney type		
Aquifer Type:	Not Reported		
Aquifer:	Not Reported		
Well depth:	51.0	Hole depth:	51.0
Source of depth data:	owner		
Project number:	470645679		
Real time data flag:	0	Daily flow data begin date:	0000-00-00
Daily flow data end date:	0000-00-00	Daily flow data count:	0
Peak flow data begin date:	0000-00-00	Peak flow data end date:	0000-00-00

GEOCHECK VERSION 2.1 STATE DATABASE WELL INFORMATION

Peak flow data count: 0
 Water quality data end date: 1988-02-23
 Ground water data begin date: 1987-04-21
 Ground water data count: 31

Water quality data begin date: 1987-04-23
 Water quality data count: 2
 Ground water data end date: 1992-05-07

Ground-water levels, Number of Measurements: 31

Date	Feet below Surface	Feet to Sealevel	Date	Feet below Surface	Feet to Sealevel
1992-05-07	50.20		1991-07-24	50.97	
1991-02-07	37.78		1990-08-15	37.00	
1990-02-28	27.05		1989-07-27	29.95	
1989-07-12	28.78		1989-06-30	28.23	
1989-05-25	28.15		1989-04-28	28.81	
1989-03-23	30.29		1989-02-24	28.59	
1989-01-24	30.50		1988-11-22	31.65	
1988-10-26	31.57		1988-07-01	28.73	
1988-06-01	27.59		1988-05-09	23.73	
1988-04-04	25.62		1988-03-01	21.22	
1988-02-01	19.01		1988-01-01	19.77	
1987-12-01	20.62		1987-11-01	22.90	
1987-10-01	25.10		1987-09-01	26.69	
1987-08-01	27.70		1987-07-01	26.08	
1987-06-01	23.95		1987-05-13	21.70	
1987-04-21	19.64				

Map ID:	87	Site no:	364520120222009
Agency cd:	USGS	EDR Site id:	USGS3202448
Site name:	013S015E31J010M	Dec lat:	36.75550546
Latitude:	364520	Coor meth:	M
Longitude:	1202220	Latlong datum:	NAD27
Dec lon:	-120.37322378	District:	06
Coor accr:	S	County:	019
Dec latlong datum:	NAD83	Land net:	Not Reported
State:	06	Map scale:	24000
Country:	US		
Location map:	MENDOTA DAM		
Altitude:	152		
Altitude method:	Interpolated from topographic map		
Altitude accuracy:	2.5		
Altitude datum:	National Geodetic Vertical Datum of 1929		
Hydrologic:	TulareBuena Vista Lakes. California. Area = 8510 sq.mi.		
Topographic:	Valley flat		
Site type:	Ground-water other than Spring	Date construction:	19870409
Date inventoried:	19870409	Mean greenwich time offset:	PST
Local standard time flag:	Y		
Type of ground water site:	Single well, other than collector or Ranney type		
Aquifer Type:	Not Reported		
Aquifer:	Not Reported		
Well depth:	34.5	Hole depth:	35.0
Source of depth data:	owner		
Project number:	470645672		
Real time data flag:	0	Daily flow data begin date:	0000-00-00
Daily flow data end date:	0000-00-00	Daily flow data count:	0
Peak flow data begin date:	0000-00-00	Peak flow data end date:	0000-00-00

GEOCHECK VERSION 2.1 STATE DATABASE WELL INFORMATION

Peak flow data count: 0
 Water quality data end date: 1988-02-23
 Ground water data begin date: 1987-04-21
 Ground water data count: 30

Water quality data begin date: 1987-04-22
 Water quality data count: 2
 Ground water data end date: 1992-05-07

Ground-water levels, Number of Measurements: 30

Date	Feet below Surface	Feet to Sealevel	Date	Feet below Surface	Feet to Sealevel
1992-05-07					
Note: The site was dry (no water level recorded).					
1991-02-07					
Note: The site was dry (no water level recorded).					
1990-08-15	31.39		1990-04-20	28.36	
1990-02-28	27.37		1989-07-27	28.66	
1989-07-12	28.57		1989-06-30	28.63	
1989-05-25	29.20		1989-04-28	29.63	
1989-03-23	29.43		1989-02-24	29.83	
1989-01-24	30.24		1988-11-22	29.73	
1988-10-26	29.38		1988-07	26.41	
1988-06	25.51		1988-05-09	23.80	
1988-04-04	23.34		1988-03	20.67	
1988-02	19.33		1988-01	20.11	
1987-12	21.62		1987-11	24.51	
1987-10-05	25.48		1987-09	26.26	
1987-07	24.35		1987-06	22.49	
1987-05-13	20.53		1987-04-21	18.78	

Map ID:	91	Site no:	364519120225101
Agency cd:	USGS		
Site name:	013S015E31M002M	EDR Site id:	USGS3202442
Latitude:	364519	Dec lat:	36.75522774
Longitude:	1202251	Coor meth:	M
Dec lon:	-120.38183515	Latlong datum:	NAD27
Coor accr:	U	District:	06
Dec latlong datum:	NAD83	County:	019
State:	06	Land net:	Not Reported
Country:	US	Map scale:	Not Reported
Location map:	Not Reported		
Altitude:	170.00		
Altitude method:	Interpolated from topographic map		
Altitude accuracy:	2.5		
Altitude datum:	National Geodetic Vertical Datum of 1929		
Hydrologic:	Middle San Joaquin Lower Chowchilla. California. Area = 2640 sq.mi.		
Topographic:	Not Reported		
Site type:	Ground-water other than Spring	Date construction:	Not Reported
Date inventoried:	Not Reported	Mean greenwich time offset:	PST
Local standard time flag:	Y		
Type of ground water site:	Single well, other than collector or Ranney type		
Aquifer Type:	Not Reported		
Aquifer:	Not Reported		
Well depth:	Not Reported		
Source of depth data:	Not Reported		
Project number:	Not Reported		
Real time data flag:	Not Reported		
Daily flow data end date:	Not Reported		
Daily flow data begin date:	Not Reported		
Daily flow data count:	Not Reported		
Daily flow data end date:	Not Reported		
Daily flow data begin date:	Not Reported		
Daily flow data count:	Not Reported		
Daily flow data end date:	Not Reported		

GEOCHECK VERSION 2.1 STATE DATABASE WELL INFORMATION

Peak flow data count: Not Reported
 Water quality data end date: Not Reported
 Ground water data begin date: Not Reported
 Ground water data count: Not Reported
 Water quality data begin date: Not Reported
 Water quality data count: Not Reported
 Ground water data end date: Not Reported

Ground-water levels, Number of Measurements: 0

Map ID:	87	Site no:	364519120222001
Agency cd:	USGS	EDR Site id:	USGS3202441
Site name:	013S015E31J005M	Dec lat:	36.75522769
Latitude:	364519	Coor meth:	M
Longitude:	1202220	Latlong datum:	NAD27
Dec lon:	-120.37322377	District:	06
Coor accr:	S	County:	019
Dec latlong datum:	NAD83	Land net:	Not Reported
State:	06	Map scale:	24000
Country:	US		
Location map:	MENDOTA DAM		
Altitude:	153		
Altitude method:	Level or other surveying method		
Altitude accuracy:	1.0		
Altitude datum:	National Geodetic Vertical Datum of 1929		
Hydrologic:	TulareBuena Vista Lakes. California. Area = 8510 sq.mi.		
Topographic:	Valley flat		
Site type:	Ground-water other than Spring	Date construction:	19850716
Date inventoried:	19850716	Mean greenwich time offset:	PST
Local standard time flag:	Y		
Type of ground water site:	Single well, other than collector or Ranney type		
Aquifer Type:	Not Reported		
Aquifer:	Not Reported		
Well depth:	260	Hole depth:	260
Source of depth data:	driller		
Project number:	470645674		
Real time data flag:	0	Daily flow data begin date:	0000-00-00
Daily flow data end date:	0000-00-00	Daily flow data count:	0
Peak flow data begin date:	0000-00-00	Peak flow data end date:	0000-00-00
Peak flow data count:	0	Water quality data begin date:	1985-11-20
Water quality data end date:	1991-11-06	Water quality data count:	3
Ground water data begin date:	1985-08-22	Ground water data end date:	1992-05-07
Ground water data count:	41		

Ground-water levels, Number of Measurements: 41

Date	Feet below Surface	Feet to Sealevel	Date	Feet below Surface	Feet to Sealevel
1992-05-07	84.84		1991-07-24	77.93	
1991-02-07	50.30		1990-08-15	54.31	
1990-04-20	38.72		1990-02-28	33.89	
1989-07-27	43.64		1989-07-12	39.47	
1989-06-30	36.29		1989-05-25	35.58	
1989-04-28	33.32		1989-03-23	48.96	
1989-02-24	35.37		1989-01-24	42.45	
1988-11-22	49.64		1988-10-26	49.08	
1988-07	47.25		1988-06	46.36	
1988-05-09	30.96		1988-04-04	43.86	
1988-03	29.44		1988-02	20.24	

GEOCHECK VERSION 2.1 STATE DATABASE WELL INFORMATION

Ground-water levels, continued.

Date	Feet below Surface	Feet to Sealevel	Date	Feet below Surface	Feet to Sealevel
1988-01	20.35		1987-12	20.82	
1987-11	23.78		1987-10-05	33.27	
1987-09	35.49		1987-08	47.01	
1987-07	44.67		1987-06	41.19	
1987-05-13	36.01		1987-01	17.6	
1986-11	21.3		1986-07-22	32.86	
1986-05-06	19.98		1986-02-27	17.29	
1986-01	18.5		1985-12-10	19.44	
1985-10-31	21.41		1985-10-16	22.71	
1985-08-22	35.2				

Map ID:	87	Site no:	364518120222001
Agency cd:	USGS		
Site name:	013S015E31J006M	EDR Site id:	USGS3202438
Latitude:	364518	Dec lat:	36.75494991
Longitude:	1202220	Coor meth:	M
Dec lon:	-120.37322376	Latlong datum:	NAD27
Coor accr:	S	District:	06
Dec latlong datum:	NAD83	County:	019
State:	06	Land net:	Not Reported
Country:	US	Map scale:	24000
Location map:	MENDOTA DAM		
Altitude:	152		
Altitude method:	Level or other surveying method		
Altitude accuracy:	1.0		
Altitude datum:	National Geodetic Vertical Datum of 1929		
Hydrologic:	TulareBuena Vista Lakes. California. Area = 8510 sq.mi.		
Topographic:	Valley flat		
Site type:	Ground-water other than Spring	Date construction:	19850715
Date inventoried:	19850715	Mean greenwich time offset:	PST
Local standard time flag:	Y		
Type of ground water site:	Single well, other than collector or Ranney type		
Aquifer Type:	Not Reported		
Aquifer:	Not Reported		
Well depth:	495	Hole depth:	500
Source of depth data:	driller		
Project number:	470645674		
Real time data flag:	0	Daily flow data begin date:	0000-00-00
Daily flow data end date:	0000-00-00	Daily flow data count:	0
Peak flow data begin date:	0000-00-00	Peak flow data end date:	0000-00-00
Peak flow data count:	0	Water quality data begin date:	1985-11-25
Water quality data end date:	1985-11-25	Water quality data count:	1
Ground water data begin date:	1985-08-22	Ground water data end date:	1992-05-07
Ground water data count:	42		

Ground-water levels, Number of Measurements: 42

Date	Feet below Surface	Feet to Sealevel	Date	Feet below Surface	Feet to Sealevel
1992-05-07	94.38		1991-07-24	125.97	
1991-02-07	107.32		1990-08-15	101.52	
1990-04-20	85.21		1990-02-28	81.23	

GEOCHECK VERSION 2.1 STATE DATABASE WELL INFORMATION

Ground-water levels, continued.

Date	Feet below Surface	Feet to Sealevel	Date	Feet below Surface	Feet to Sealevel
1989-07-27	88.47		1989-07-12	86.01	
1989-06-30	84.11		1989-05-25	80.52	
1989-04-28	79.72		1989-03-23	76.70	
1989-02-24	75.12		1989-01-24	76.35	
1988-11-22	80.53		1988-10-26	82.50	
1988-07	76.84		1988-06	73.95	
1988-05-09	73.81		1988-04-04	72.48	
1988-03	70.33		1988-02	70.93	
1988-01	72.67		1987-12	75.04	
1987-11	77.08		1987-10-05	78.63	
1987-09	79.39		1987-08	77.97	
1987-07	75.16		1987-06	73.29	
1987-05-13	72.60		1987-01	75.4	
1986-11	78.4		1986-07-22	78.25	
1986-05-06	77.66		1986-02-17	78.29	
1986-01	79.9		1985-12-10	83.37	
1985-10-31	87.27		1985-10-16	88.78	
1985-08-24	91.9		1985-08-22	90.6	

Map ID:	92	Site no:	364515120210701
Agency cd:	USGS	EDR Site id:	USGS3202435
Site name:	013S015E32J001M	Dec lat:	36.75411646
Latitude:	364515	Coor meth:	M
Longitude:	1202107	Latlong datum:	NAD27
Dec lon:	-120.35294534	District:	06
Coor accr:	U	County:	019
Dec latlong datum:	NAD83	Land net:	Not Reported
State:	06	Map scale:	Not Reported
Country:	US		
Location map:	Not Reported		
Altitude:	160.00		
Altitude method:	Interpolated from topographic map		
Altitude accuracy:	2.5		
Altitude datum:	National Geodetic Vertical Datum of 1929		
Hydrologic:	TulareBuena Vista Lakes. California. Area = 8510 sq.mi.		
Topographic:	Valley flat		
Site type:	Ground-water other than Spring	Date construction:	Not Reported
Date inventoried:	Not Reported	Mean greenwich time offset:	PST
Local standard time flag:	Y		
Type of ground water site:	Single well, other than collector or Ranney type		
Aquifer Type:	Not Reported		
Aquifer:	Not Reported		
Well depth:	Not Reported	Hole depth:	Not Reported
Source of depth data:	Not Reported		
Project number:	Not Reported		
Real time data flag:	Not Reported	Daily flow data begin date:	Not Reported
Daily flow data end date:	Not Reported	Daily flow data count:	Not Reported
Peak flow data begin date:	Not Reported	Peak flow data end date:	Not Reported
Peak flow data count:	Not Reported	Water quality data begin date:	Not Reported
Water quality data end date:	Not Reported	Water quality data count:	Not Reported
Ground water data begin date:	Not Reported	Ground water data end date:	Not Reported
Ground water data count:	Not Reported		

Ground-water levels, Number of Measurements: 0

GEOCHECK VERSION 2.1
STATE DATABASE WELL INFORMATION

Map ID:	94	Site no:	364514120191001
Agency cd:	USGS		
Site name:	013S015E34K001M		
Latitude:	364514	EDR Site id:	USGS3202434
Longitude:	1201910	Dec lat:	36.75383847
Dec lon:	-120.32044435	Coor meth:	M
Coor accr:	S	Latlong datum:	NAD27
Dec latlong datum:	NAD83	District:	06
State:	06	County:	019
Country:	US	Land net:	Not Reported
Location map:	MENDOTA DAM	Map scale:	24000
Altitude:	162.00		
Altitude method:	Interpolated from topographic map		
Altitude accuracy:	5.		
Altitude datum:	National Geodetic Vertical Datum of 1929		
Hydrologic:	TulareBuena Vista Lakes. California. Area = 8510 sq.mi.		
Topographic:	Flat surface		
Site type:	Ground-water other than Spring	Date construction:	1963
Date inventoried:	19630627	Mean greenwich time offset:	PST
Local standard time flag:	Y		
Type of ground water site:	Single well, other than collector or Ranney type		
Aquifer Type:	Not Reported		
Aquifer:	Not Reported		
Well depth:	380	Hole depth:	Not Reported
Source of depth data:	other reported		
Project number:	Not Reported		
Real time data flag:	Not Reported		
Daily flow data end date:	Not Reported		
Peak flow data begin date:	Not Reported		
Peak flow data count:	Not Reported		
Water quality data end date:	Not Reported		
Ground water data begin date:	Not Reported		
Ground water data count:	Not Reported		

Ground-water levels, Number of Measurements: 0

Map ID:	95	Site no:	364512120220701
Agency cd:	USGS		
Site name:	013S015E31J001M		
Latitude:	364512	EDR Site id:	USGS3202431
Longitude:	1202207	Dec lat:	36.75328325
Dec lon:	-120.36961249	Coor meth:	M
Coor accr:	U	Latlong datum:	NAD27
Dec latlong datum:	NAD83	District:	06
State:	06	County:	019
Country:	US	Land net:	Not Reported
Location map:	Not Reported	Map scale:	Not Reported
Altitude:	163.00		
Altitude method:	Interpolated from topographic map		
Altitude accuracy:	2.5		
Altitude datum:	National Geodetic Vertical Datum of 1929		
Hydrologic:	TulareBuena Vista Lakes. California. Area = 8510 sq.mi.		
Topographic:	Not Reported		
Site type:	Ground-water other than Spring	Date construction:	Not Reported
Date inventoried:	Not Reported	Mean greenwich time offset:	PST

GEOCHECK VERSION 2.1

STATE DATABASE WELL INFORMATION

Local standard time flag: Y
 Type of ground water site: Single well, other than collector or Ranney type
 Aquifer Type: Not Reported
 Aquifer: Not Reported
 Well depth: Not Reported Hole depth: Not Reported
 Source of depth data: Not Reported
 Project number: Not Reported
 Real time data flag: Not Reported Daily flow data begin date: Not Reported
 Daily flow data end date: Not Reported Daily flow data count: Not Reported
 Peak flow data begin date: Not Reported Peak flow data end date: Not Reported
 Peak flow data count: Not Reported Water quality data begin date: Not Reported
 Water quality data end date: Not Reported Water quality data count: Not Reported
 Ground water data begin date: Not Reported Ground water data end date: Not Reported
 Ground water data count: Not Reported

Ground-water levels, Number of Measurements: 0

Map ID: 97
 Agency cd: USGS Site no: 364508120221601
 Site name: 013S015E31R001M
 Latitude: 364508 EDR Site id: USGS3202425
 Longitude: 1202216 Dec lat: 36.75217217
 Dec lon: -120.37211254 Coor meth: M
 Coor accr: S Latlong datum: NAD27
 Dec latlong datum: NAD83 District: 06
 State: 06 County: 019
 Country: US Land net: NESESES31 T13S R15E M
 Location map: MENDOTA DAM Map scale: 24000
 Altitude: 164.00
 Altitude method: Interpolated from topographic map
 Altitude accuracy: 5.
 Altitude datum: National Geodetic Vertical Datum of 1929
 Hydrologic: TulareBuena Vista Lakes. California. Area = 8510 sq.mi.
 Topographic: Flat surface
 Site type: Ground-water other than Spring Date construction: Not Reported
 Date inventoried: 19510906 Mean greenwich time offset: PST
 Local standard time flag: Y
 Type of ground water site: Single well, other than collector or Ranney type
 Aquifer Type: Not Reported
 Aquifer: Not Reported
 Well depth: Not Reported Hole depth: Not Reported
 Source of depth data: Not Reported
 Project number: Not Reported
 Real time data flag: Not Reported Daily flow data begin date: Not Reported
 Daily flow data end date: Not Reported Daily flow data count: Not Reported
 Peak flow data begin date: Not Reported Peak flow data end date: Not Reported
 Peak flow data count: Not Reported Water quality data begin date: Not Reported
 Water quality data end date: Not Reported Water quality data count: Not Reported
 Ground water data begin date: Not Reported Ground water data end date: Not Reported
 Ground water data count: Not Reported

Ground-water levels, Number of Measurements: 0

GEOCHECK VERSION 2.1
STATE DATABASE WELL INFORMATION

Map ID:	94	Site no:	364507120191001
Agency cd:	USGS		
Site name:	013S015E34Q001M		
Latitude:	364507	EDR Site id:	USGS3202597
Longitude:	1201910	Dec lat:	36.75189406
Dec lon:	-120.32044429	Coor meth:	M
Coor accr:	U	Latlong datum:	NAD27
Dec latlong datum:	NAD83	District:	06
State:	06	County:	019
Country:	US	Land net:	Not Reported
Location map:	MENDOTA DAM	Map scale:	24000
Altitude:	160.00		
Altitude method:	Interpolated from topographic map		
Altitude accuracy:	2.5		
Altitude datum:	National Geodetic Vertical Datum of 1929		
Hydrologic:	TulareBuena Vista Lakes. California. Area = 8510 sq.mi.		
Topographic:	Flat surface		
Site type:	Ground-water other than Spring	Date construction:	19620828
Date inventoried:	19630627	Mean greenwich time offset:	PST
Local standard time flag:	Y		
Type of ground water site:	Single well, other than collector or Ranney type		
Aquifer Type:	Not Reported		
Aquifer:	ALLUVIUM ABOVE E-CLAY		
Well depth:	255	Hole depth:	Not Reported
Source of depth data:	Not Reported		
Project number:	Not Reported		
Real time data flag:	0	Daily flow data begin date:	0000-00-00
Daily flow data end date:	0000-00-00	Daily flow data count:	0
Peak flow data begin date:	0000-00-00	Peak flow data end date:	0000-00-00
Peak flow data count:	0	Water quality data begin date:	1962-10-11
Water quality data end date:	1962-10-11	Water quality data count:	1
Ground water data begin date:	0000-00-00	Ground water data end date:	0000-00-00
Ground water data count:	0		

Ground-water levels, Number of Measurements: 0

Map ID:	98	Site no:	364500120220001
Agency cd:	USGS		
Site name:	013S015E32N001M		
Latitude:	364500	EDR Site id:	USGS3202584
Longitude:	1202200	Dec lat:	36.74994996
Dec lon:	-120.36766789	Coor meth:	M
Coor accr:	S	Latlong datum:	NAD27
Dec latlong datum:	NAD83	District:	06
State:	06	County:	019
Country:	US	Land net:	SWSWSWS32 T13S R15E M
Location map:	TRANQUILLITY	Map scale:	24000
Altitude:	163.00		
Altitude method:	Interpolated from topographic map		
Altitude accuracy:	5.		
Altitude datum:	National Geodetic Vertical Datum of 1929		
Hydrologic:	TulareBuena Vista Lakes. California. Area = 8510 sq.mi.		
Topographic:	Flat surface		
Site type:	Ground-water other than Spring	Date construction:	Not Reported
Date inventoried:	19510906	Mean greenwich time offset:	PST

GEOCHECK VERSION 2.1
STATE DATABASE WELL INFORMATION

Local standard time flag: Y
 Type of ground water site: Single well, other than collector or Ranney type
 Aquifer Type: Not Reported
 Aquifer: Not Reported
 Well depth: Not Reported Hole depth: Not Reported
 Source of depth data: Not Reported
 Project number: Not Reported
 Real time data flag: Not Reported Daily flow data begin date: Not Reported
 Daily flow data end date: Not Reported Daily flow data count: Not Reported
 Peak flow data begin date: Not Reported Peak flow data end date: Not Reported
 Peak flow data count: Not Reported Water quality data begin date: Not Reported
 Water quality data end date: Not Reported Water quality data count: Not Reported
 Ground water data begin date: Not Reported Ground water data end date: Not Reported
 Ground water data count: Not Reported

Ground-water levels, Number of Measurements: 0

Map ID: 100
 Agency cd: USGS Site no: 364456120211301
 Site name: 014S015E05A001M
 Latitude: 364456 EDR Site id: USGS3202549
 Longitude: 1202113 Dec lat: 36.74883876
 Dec lon: -120.35461189 Coor meth: M
 Coor accr: S Latlong datum: NAD27
 Dec latlong datum: NAD83 District: 06
 State: 06 County: 019
 Country: US Land net: NWNENES05 T14S R15E M
 Location map: TRANQUILLITY Map scale: 24000
 Altitude: 160.00
 Altitude method: Interpolated from topographic map
 Altitude accuracy: 5.
 Altitude datum: National Geodetic Vertical Datum of 1929
 Hydrologic: TulareBuena Vista Lakes. California. Area = 8510 sq.mi.
 Topographic: Valley flat
 Site type: Ground-water other than Spring Date construction: 19550331
 Date inventoried: 19560608 Mean greenwich time offset: PST
 Local standard time flag: Y
 Type of ground water site: Single well, other than collector or Ranney type
 Aquifer Type: Not Reported
 Aquifer: Not Reported
 Well depth: 265 Hole depth: Not Reported
 Source of depth data: other reported
 Project number: Not Reported
 Real time data flag: 0 Daily flow data begin date: 0000-00-00
 Daily flow data end date: 0000-00-00 Daily flow data count: 0
 Peak flow data begin date: 0000-00-00 Peak flow data end date: 0000-00-00
 Peak flow data count: 0 Water quality data begin date: 0000-00-00
 Water quality data end date: 0000-00-00 Water quality data count: 0
 Ground water data begin date: 1960-05-01 Ground water data end date: 1960-05-01
 Ground water data count: 1

Ground-water levels, Number of Measurements: 1

Date	Feet below Surface	Feet to Sealevel
----- 1960-05-01	42.00	

GEOCHECK VERSION 2.1
STATE DATABASE WELL INFORMATION

Map ID: 99
Agency cd: USGS Site no: 364456120210501
Site name: 014S015E05A002M
Latitude: 364456 EDR Site id: USGS3202548
Longitude: 1202105 Dec lat: 36.74883875
Dec lon: -120.3523896 Coord meth: M
Coord acc: S Latlong datum: NAD27
Dec latlong datum: NAD83 District: 06
State: 06 County: 019
Country: US Land net: NENENES05 T14S R15E M
Location map: TRANQUILLITY Map scale: 24000
Altitude: 160.00
Altitude method: Interpolated from topographic map
Altitude accuracy: 5.
Altitude datum: National Geodetic Vertical Datum of 1929
Hydrologic: TulareBuena Vista Lakes. California. Area = 8510 sq.mi.
Topographic: Valley flat
Site type: Ground-water other than Spring Date construction: 19550101
Date inventoried: 19560608 Mean greenwich time offset: PST
Local standard time flag: Y
Type of ground water site: Single well, other than collector or Ranney type
Aquifer Type: Not Reported
Aquifer: Not Reported
Well depth: 276 Hole depth: Not Reported
Source of depth data: other reported
Project number: Not Reported
Real time data flag: 0
Daily flow data begin date: 0000-00-00
Daily flow data end date: 0000-00-00
Peak flow data begin date: 0000-00-00
Peak flow data count: 0
Water quality data begin date: 0000-00-00
Water quality data end date: 0000-00-00
Water quality data count: 0
Ground water data begin date: 1960-05-01
Ground water data end date: 1960-05-01
Ground water data count: 1

Ground-water levels, Number of Measurements: 1

Date	Feet below Surface	Feet to Sealevel
1960-05-01	36.00	

Map ID: 102
Agency cd: USGS Site no: 364454120180201
Site name: 014S015E03B001M
Latitude: 364454 EDR Site id: USGS3202541
Longitude: 1201802 Dec lat: 36.74828286
Dec lon: -120.3015547 Coord meth: M
Coord acc: M Latlong datum: NAD27
Dec latlong datum: NAD83 District: 06
State: 06 County: 019
Country: US Land net: NWS03 T14S R15E M
Location map: TRANQUILLITY Map scale: 24000
Altitude: 160.00
Altitude method: Interpolated from topographic map
Altitude accuracy: 2
Altitude datum: National Geodetic Vertical Datum of 1929
Hydrologic: TulareBuena Vista Lakes. California. Area = 8510 sq.mi.
Topographic: Not Reported
Site type: Ground-water other than Spring Date construction: 19620823
Date inventoried: 19630627 Mean greenwich time offset: PST

GEOCHECK VERSION 2.1
STATE DATABASE WELL INFORMATION

Ground-water levels, Number of Measurements: 1

Date	Feet below Surface	Feet to Sealevel
1960-05-01	44.00	

Map ID:	99	Site no:	364448120210301
Agency cd:	USGS		
Site name:	014S015E05A004M	EDR Site id:	USGS3202536
Latitude:	364448	Dec lat:	36.74661653
Longitude:	1202103	Coor meth:	M
Dec lon:	-120.35183394	Latlong datum:	NAD27
Coor accr:	S	District:	06
Dec latlong datum:	NAD83	County:	019
State:	06	Land net:	SENESES05 T14S R15E M
Country:	US	Map scale:	24000
Location map:	TRANQUILLITY		
Altitude:	160.00		
Altitude method:	Interpolated from topographic map		
Altitude accuracy:	5.		
Altitude datum:	National Geodetic Vertical Datum of 1929		
Hydrologic:	TulareBuena Vista Lakes. California. Area = 8510 sq.mi.		
Topographic:	Valley flat		
Site type:	Ground-water other than Spring	Date construction:	19550311
Date inventoried:	19560608	Mean greenwich time offset:	PST
Local standard time flag:	Y		
Type of ground water site:	Single well, other than collector or Ranney type		
Aquifer Type:	Not Reported		
Aquifer:	Not Reported		
Well depth:	242	Hole depth:	Not Reported
Source of depth data:	other reported		
Project number:	Not Reported		
Real time data flag:	0	Daily flow data begin date:	0000-00-00
Daily flow data end date:	0000-00-00	Daily flow data count:	0
Peak flow data begin date:	0000-00-00	Peak flow data end date:	0000-00-00
Peak flow data count:	0	Water quality data begin date:	0000-00-00
Water quality data end date:	0000-00-00	Water quality data count:	0
Ground water data begin date:	1960-05-01	Ground water data end date:	1960-05-01
Ground water data count:	1		

Ground-water levels, Number of Measurements: 1

Date	Feet below Surface	Feet to Sealevel
1960-05-01	44.00	

GEOCHECK VERSION 2.1
STATE DATABASE WELL INFORMATION

Map ID: 99
Agency cd: USGS Site no: 364445120210201
Site name: 014S015E05A005M
Latitude: 364445 EDR Site id: USGS3202533
Longitude: 1202102 Dec lat: 36.7457832
Dec lon: -120.35155612 Coord meth: M
Coord acc: S Latlong datum: NAD27
Dec latlong datum: NAD83 District: 06
State: 06 County: 019
Country: US Land net: SENENES05 T14S R15E M
Location map: TRANQUILLITY Map scale: 24000
Altitude: 160.00
Altitude method: Interpolated from topographic map
Altitude accuracy: 5.
Altitude datum: National Geodetic Vertical Datum of 1929
Hydrologic: TulareBuena Vista Lakes. California. Area = 8510 sq.mi.
Topographic: Valley flat
Site type: Ground-water other than Spring Date construction: 19550307
Date inventoried: 19560608 Mean greenwich time offset: PST
Local standard time flag: Y
Type of ground water site: Single well, other than collector or Ranney type
Aquifer Type: Not Reported
Aquifer: Not Reported
Well depth: 240 Hole depth: Not Reported
Source of depth data: other reported
Project number: Not Reported
Real time data flag: 0
Daily flow data begin date: 0000-00-00
Daily flow data end date: 0000-00-00
Peak flow data begin date: 0000-00-00
Peak flow data count: 0
Water quality data begin date: 0000-00-00
Water quality data end date: 0000-00-00
Ground water data begin date: 1960-05-01
Ground water data end date: 1960-05-01
Ground water data count: 1

Ground-water levels, Number of Measurements: 1

Date	Feet below Surface	Feet to Sealevel
1960-05-01	42.00	

Map ID: 104
Agency cd: USGS Site no: 364443120175701
Site name: 014S015E03H001M
Latitude: 364443 EDR Site id: USGS3202530
Longitude: 1201757 Dec lat: 36.74522732
Dec lon: -120.30016563 Coord meth: M
Coord acc: M Latlong datum: NAD27
Dec latlong datum: NAD83 District: 06
State: 06 County: 019
Country: US Land net: S03 T14S R15E M
Location map: TRANQUILLITY Map scale: 24000
Altitude: 165.00
Altitude method: Interpolated from topographic map
Altitude accuracy: 2
Altitude datum: National Geodetic Vertical Datum of 1929
Hydrologic: TulareBuena Vista Lakes. California. Area = 8510 sq.mi.
Topographic: Not Reported
Site type: Ground-water other than Spring Date construction: Not Reported
Date inventoried: 19630305 Mean greenwich time offset: PST

GEOCHECK VERSION 2.1
STATE DATABASE WELL INFORMATION

Local standard time flag: Y
 Type of ground water site: Single well, other than collector or Ranney type
 Aquifer Type: Not Reported
 Aquifer: Not Reported
 Well depth: 480 Hole depth: Not Reported
 Source of depth data: other reported
 Project number: Not Reported
 Real time data flag: Not Reported
 Daily flow data end date: Not Reported
 Peak flow data begin date: Not Reported
 Peak flow data count: Not Reported
 Water quality data end date: Not Reported
 Ground water data begin date: Not Reported
 Ground water data count: Not Reported

Daily flow data begin date: Not Reported
 Daily flow data count: Not Reported
 Peak flow data end date: Not Reported
 Water quality data begin date: Not Reported
 Water quality data count: Not Reported
 Ground water data end date: Not Reported

Ground-water levels, Number of Measurements: 0

Map ID: 105
 Agency cd: USGS Site no: 364436120215601
 Site name: 014S015E05E002M
 Latitude: 364436 EDR Site id: USGS3202520
 Longitude: 1202156 Dec lat: 36.74328331
 Dec lon: -120.36655648 Coor meth: M
 Coor accr: S Latlong datum: NAD27
 Dec latlong datum: NAD83 District: 06
 State: 06 County: 019
 Country: US Land net: SWSWNWS05 T14S R15E M
 Location map: TRANQUILLITY Map scale: 24000
 Altitude: 163.00
 Altitude method: Interpolated from topographic map
 Altitude accuracy: 2.5
 Altitude datum: National Geodetic Vertical Datum of 1929
 Hydrologic: TulareBuena Vista Lakes. California. Area = 8510 sq.mi.
 Topographic: Valley flat
 Site type: Ground-water other than Spring Date construction: Not Reported
 Date inventoried: 19850208 Mean greenwich time offset: PST
 Local standard time flag: Y
 Type of ground water site: Single well, other than collector or Ranney type
 Aquifer Type: Not Reported
 Aquifer: Not Reported
 Well depth: Not Reported Hole depth: 16.5
 Source of depth data: reporting agency (generally USGS)
 Project number: Not Reported
 Real time data flag: Not Reported
 Daily flow data end date: Not Reported
 Peak flow data begin date: Not Reported
 Peak flow data count: Not Reported
 Water quality data end date: Not Reported
 Ground water data begin date: Not Reported
 Ground water data count: Not Reported

Daily flow data begin date: Not Reported
 Daily flow data count: Not Reported
 Peak flow data end date: Not Reported
 Water quality data begin date: Not Reported
 Water quality data count: Not Reported
 Ground water data end date: Not Reported

Ground-water levels, Number of Measurements: 0

GEOCHECK VERSION 2.1
STATE DATABASE WELL INFORMATION

Water Well Information:

Longitude: -120.3761
Latitude: 36.8111
Stwellno: 13S15E07K001M
Districtco: 8
Welluseco: Z
Countyco: 20
Gwcode: 502207
Site id: CADW40000033126

Longitude: -120.3761
Latitude: 36.8111
Stwellno: 13S15E07K002M
Districtco: 8
Welluseco: Z
Countyco: 20
Gwcode: 502207
Site id: CADW40000033127

Longitude: -120.35
Latitude: 36.8056
Stwellno: 13S15E17A001M
Districtco: 8
Welluseco: Z
Countyco: 20
Gwcode: 502207
Site id: CADW40000033061

Longitude: -120.35
Latitude: 36.8056
Stwellno: 13S15E17A002M
Districtco: 8
Welluseco: Z
Countyco: 20
Gwcode: 502207
Site id: CADW40000033062

GEOCHECK VERSION 2.1
STATE DATABASE WELL INFORMATION

Longitude: -120.3097
Latitude: 36.8031
Stwellno: 13S15E14E002M
Districtco: 8
Welluseco: Z
Countyco: 20
Gwcode: 502207
Site id: CADW40000033050

Longitude: -120.3092
Latitude: 36.7986
Stwellno: 13S15E14M001M
Districtco: 8
Welluseco: Z
Countyco: 20
Gwcode: 502207
Site id: CADW40000033015

Longitude: -120.3825
Latitude: 36.7983
Stwellno: 13S15E18M001M
Districtco: 8
Welluseco: Z
Countyco: 10
Gwcode: 502207
Site id: CADW40000033013

Longitude: -120.3689
Latitude: 36.7967
Stwellno: 13S15E18J001M
Districtco: 8
Welluseco: Z
Countyco: 10
Gwcode: 502207
Site id: CADW40000033009

Longitude: -120.3086
Latitude: 36.7944
Stwellno: 13S15E14N001M
Districtco: 8
Welluseco: Z
Countyco: 20
Gwcode: 502207
Site id: CADW40000033000

GEOCHECK VERSION 2.1
STATE DATABASE WELL INFORMATION

Longitude: -120.3081
Latitude: 36.7939
Stwellno: 13S15E14P002M
Districtco: 8
Welluseco: Z
Countyco: 20
Gwcode: 502207
Site id: CADW40000032994

Longitude: -120.2883
Latitude: 36.7931
Stwellno: 13S15E24C001M
Districtco: 8
Welluseco: Z
Countyco: 20
Gwcode: 502207
Site id: CADW40000032972

Longitude: -120.3894
Latitude: 36.7908
Stwellno: 13S14E24A001M
Districtco: 8
Welluseco: Z
Countyco: 10
Gwcode: 502207
Site id: CADW40000032949

Longitude: -120.3631
Latitude: 36.7897
Stwellno: 13S15E20D001M
Districtco: 8
Welluseco: Z
Countyco: 20
Gwcode: 502207
Site id: CADW40000032944

Longitude: -120.3569
Latitude: 36.7883
Stwellno: 13S15E20G002M
Districtco: 8
Welluseco: Z
Countyco: 10
Gwcode: 502207
Site id: CADW40000032935

GEOCHECK VERSION 2.1
STATE DATABASE WELL INFORMATION

Longitude: -120.3556
Latitude: 36.7883
Stwellno: 13S15E20G001M
Districtco: 8
Welluseco: Z
Countyco: 10
Gwcode: 502207
Site id: CADW40000032934

Longitude: -120.3592
Latitude: 36.7853
Stwellno: 13S15E20L001M
Districtco: 8
Welluseco: Z
Countyco: 20
Gwcode: 502207
Site id: CADW40000032918

Longitude: -120.3803
Latitude: 36.7836
Stwellno: 13S15E19L001M
Districtco: 8
Welluseco: Z
Countyco: 10
Gwcode: 502207
Site id: CADW40000032911

Longitude: -120.3367
Latitude: 36.7825
Stwellno: 13S15E21K001M
Districtco: 8
Welluseco: Z
Countyco: 10
Gwcode: 502207
Site id: CADW40000032903

Longitude: -120.2703
Latitude: 36.7814
Stwellno: 13S16E19P001M
Districtco: 8
Welluseco: Z
Countyco: 20
Gwcode: 502206
Site id: CADW40000032894

GEOCHECK VERSION 2.1
STATE DATABASE WELL INFORMATION

Longitude: -120.3061
Latitude: 36.7811
Stwellno: 13S15E23P001M
Districtco: 8
Welluseco: Z
Countyco: 20
Gwcode: 502207
Site id: CADW40000032889

Longitude: -120.3367
Latitude: 36.7808
Stwellno: 13S15E21Q001M
Districtco: 8
Welluseco: Z
Countyco: 20
Gwcode: 502207
Site id: CADW40000032885

Longitude: -120.3708
Latitude: 36.7806
Stwellno: 13S15E19R001M
Districtco: 8
Welluseco: Z
Countyco: 10
Gwcode: 502207
Site id: CADW40000032883

Longitude: -120.3858
Latitude: 36.78
Stwellno: 13S14E24R001M
Districtco: 8
Welluseco: Z
Countyco: 10
Gwcode: 502207
Site id: CADW40000032880

Longitude: -120.3719
Latitude: 36.7797
Stwellno: 13S15E19Q001M
Districtco: 8
Welluseco: Z
Countyco: 10
Gwcode: 502207
Site id: CADW40000032877

GEOCHECK VERSION 2.1
STATE DATABASE WELL INFORMATION

Longitude: -120.3714
Latitude: 36.7772
Stwellno: 13S15E30B007M
Districtco: 8
Welluseco: Z
Countyco: 10
Gwcode: 502207
Site id: CADW40000032817

Longitude: -120.3222
Latitude: 36.7769
Stwellno: 13S15E27C001M
Districtco: 8
Welluseco: Z
Countyco: 10
Gwcode: 502207
Site id: CADW40000032816

Longitude: -120.3014
Latitude: 36.7769
Stwellno: 13S15E26B001M
Districtco: 8
Welluseco: Z
Countyco: 20
Gwcode: 502207
Site id: CADW40000032815

Longitude: -120.3753
Latitude: 36.7761
Stwellno: 13S15E30C001M
Districtco: 8
Welluseco: Z
Countyco: 10
Gwcode: 502207
Site id: CADW40000032814

Longitude: -120.2644
Latitude: 36.7756
Stwellno: 13S16E30B001M
Districtco: 8
Welluseco: Z
Countyco: 20
Gwcode: 502206
Site id: CADW40000032810

GEOCHECK VERSION 2.1
STATE DATABASE WELL INFORMATION

Longitude: -120.2644
Latitude: 36.7756
Stwellno: 13S16E30B002M
Districtco: 8
Welluseco: Z
Countyco: 20
Gwcode: 502206
Site id: CADW40000032811

GEOCHECK VERSION 2.1 STATE DATABASE WELL INFORMATION

Water Wells:

Water System Information:

Map ID:	51	User ID:	AGE
Prime Station Code:	13S/15E-30B04 M	County:	Fresno
FRDS Number:	1010021003	Station Type:	WELL/AMBNT/MUN/INTAKE
District Number:	11	Well Status:	Active Raw
Water Type:	Well/Groundwater	Precision:	1,000 Feet (10 Seconds)
Source Lat/Long:	364632.0 1202224.0		
Source Name:	WELL 03		
System Number:	1010021		
System Name:	CITY OF MENDOTA		
Organization That Operates System:	643 QUINCE STREET MENDOTA 93640		
Pop Served:	11000	Connections:	1362
Area Served:	MENDOTA	Findings:	94. PCI/L
Sample Collected:	05/11/2007		
Chemical:	GROSS ALPHA		
Sample Collected:	05/11/2007	Findings:	0.84 PCI/L
Chemical:	GROSS ALPHA COUNTING ERROR		
Sample Collected:	07/02/2007	Findings:	0.268 PCI/L
Chemical:	RADIUM 226 COUNTING ERROR		
Sample Collected:	07/02/2007	Findings:	0.425 PCI/L
Chemical:	RADIUM 226 MDA95		
Sample Collected:	07/02/2007	Findings:	4. PCI/L
Chemical:	GROSS ALPHA		
Sample Collected:	07/02/2007	Findings:	0.24 PCI/L
Chemical:	GROSS ALPHA COUNTING ERROR		
Sample Collected:	07/02/2007	Findings:	1.41 PCI/L
Chemical:	GROSS BETA COUNTING ERROR		
Sample Collected:	07/02/2007	Findings:	0.28 PCI/L
Chemical:	RADIUM 228 COUNTING ERROR		
Sample Collected:	07/02/2007	Findings:	1. PCI/L
Chemical:	RADIUM 228 MDA95		
Sample Collected:	10/10/2007	Findings:	0.22 PCI/L
Chemical:	RADIUM 226 COUNTING ERROR		
Sample Collected:	10/10/2007	Findings:	0.346 PCI/L
Chemical:	RADIUM 226 MDA95		
Sample Collected:	10/10/2007	Findings:	3.2 PCI/L
Chemical:	GROSS ALPHA		
Sample Collected:	10/10/2007	Findings:	0.19 PCI/L
Chemical:	GROSS ALPHA COUNTING ERROR		
Sample Collected:	10/10/2007	Findings:	1.09 PCI/L
Chemical:	GROSS BETA COUNTING ERROR		

GEOCHECK VERSION 2.1 STATE DATABASE WELL INFORMATION

Sample Collected:	10/10/2007	Findings:	0.43 PCI/L
Chemical:	RADIUM 228 COUNTING ERROR		
Sample Collected:	10/10/2007	Findings:	1. PCI/L
Chemical:	RADIUM 228 MDA95		
Sample Collected:	01/09/2008	Findings:	0.304 PCI/L
Chemical:	RADIUM 226 COUNTING ERROR		
Sample Collected:	01/09/2008	Findings:	0.477 PCI/L
Chemical:	RADIUM 226 MDA95		
Sample Collected:	01/09/2008	Findings:	0.23 PCI/L
Chemical:	GROSS ALPHA COUNTING ERROR		
Sample Collected:	01/09/2008	Findings:	1.06 PCI/L
Chemical:	GROSS BETA COUNTING ERROR		
Sample Collected:	01/09/2008	Findings:	0.34 PCI/L
Chemical:	RADIUM 228 COUNTING ERROR		
Sample Collected:	01/09/2008	Findings:	1. PCI/L
Chemical:	RADIUM 228 MDA95		
Sample Collected:	11/01/2010	Findings:	15. UNITS
Chemical:	COLOR		
Sample Collected:	11/01/2010	Findings:	3300. US
Chemical:	SPECIFIC CONDUCTANCE		
Sample Collected:	11/01/2010	Findings:	7.9
Chemical:	PH, LABORATORY		
Sample Collected:	11/01/2010	Findings:	212. MG/L
Chemical:	ALKALINITY (TOTAL) AS CaCO ₃		
Sample Collected:	11/01/2010	Findings:	206. MG/L
Chemical:	BICARBONATE ALKALINITY		
Sample Collected:	11/01/2010	Findings:	356. MG/L
Chemical:	HARDNESS (TOTAL) AS CaCO ₃		
Sample Collected:	11/01/2010	Findings:	72. MG/L
Chemical:	CALCIUM		
Sample Collected:	11/01/2010	Findings:	20. MG/L
Chemical:	MAGNESIUM		
Sample Collected:	11/01/2010	Findings:	580. MG/L
Chemical:	SODIUM		
Sample Collected:	11/01/2010	Findings:	5. MG/L
Chemical:	POTASSIUM		
Sample Collected:	11/01/2010	Findings:	460. MG/L
Chemical:	CHLORIDE		
Sample Collected:	11/01/2010	Findings:	690. MG/L
Chemical:	SULFATE		
Sample Collected:	11/01/2010	Findings:	0.19 MG/L
Chemical:	FLUORIDE (F) (NATURAL-SOURCE)		
Sample Collected:	11/01/2010	Findings:	2.3 UG/L
Chemical:	ARSENIC		

GEOCHECK VERSION 2.1
STATE DATABASE WELL INFORMATION

Sample Collected:	11/01/2010	Findings:	670. UG/L
Chemical:	IRON		
Sample Collected:	11/01/2010	Findings:	655. UG/L
Chemical:	MANGANESE		
Sample Collected:	11/01/2010	Findings:	159. UG/L
Chemical:	ZINC		
Sample Collected:	11/01/2010	Findings:	7.4 UG/L
Chemical:	SELENIUM		
Sample Collected:	11/01/2010	Findings:	1900. MG/L
Chemical:	TOTAL DISSOLVED SOLIDS		
Sample Collected:	11/01/2010	Findings:	0.37
Chemical:	LANGELIER INDEX AT SOURCE TEMP.		
Sample Collected:	11/01/2010	Findings:	3. NTU
Chemical:	TURBIDITY, LABORATORY		

Longitude: -120.2792
Latitude: 36.7753
Stwellno: 13S15E25A002M
Districtco: 8
Welluseco: Z
Countyco: 20
Gwcode: 502207
Site id: CADW40000032805

Water System Information:

Map ID:	51	User ID:	AGE
Prime Station Code:	13S/15E-30B08 M	County:	Fresno
FRDS Number:	1010021004	Station Type:	WELL/AMBNT
District Number:	11	Well Status:	Active Raw
Water Type:	Well/Groundwater	Precision:	1,000 Feet (10 Seconds)
Source Lat/Long:	364631.0 1202225.0		
Source Name:	WELL 04		
System Number:	1010021		
System Name:	CITY OF MENDOTA		
Organization That Operates System:	643 QUINCE STREET		
	MENDOTA 93640		
Pop Served:	11000	Connections:	1362
Area Served:	MENDOTA		
Sample Collected:	05/04/2001	Findings:	260. MG/L
Chemical:	BICARBONATE ALKALINITY		

GEOCHECK VERSION 2.1
STATE DATABASE WELL INFORMATION

Longitude: -120.2867
Latitude: 36.7739
Stwellno: 13S15E25F001M
Districtco: 8
Welluseco: Z
Countyco: 20
Gwcode: 502207
Site id: CADW40000032800

Longitude: -120.3325
Latitude: 36.7736
Stwellno: 13S15E28H001M
Districtco: 8
Welluseco: Z
Countyco: 10
Gwcode: 502207
Site id: CADW40000032798

Longitude: -120.3219
Latitude: 36.7736
Stwellno: 13S15E27F001M
Districtco: 8
Welluseco: Z
Countyco: 10
Gwcode: 502207
Site id: CADW40000032797

Longitude: -120.3039
Latitude: 36.7731
Stwellno: 13S15E26G001M
Districtco: 8
Welluseco: Z
Countyco: 20
Gwcode: 502207
Site id: CADW40000032794

Longitude: -120.2722
Latitude: 36.7731
Stwellno: 13S16E30E001M
Districtco: 8
Welluseco: Z
Countyco: 10
Gwcode: 502208
Site id: CADW40000032793

GEOCHECK VERSION 2.1
STATE DATABASE WELL INFORMATION

Longitude: -120.2992
Latitude: 36.7719
Stwellno: 13S15E26H001M
Districtco: 8
Welluseco: Z
Countyco: 20
Gwcode: 502207
Site id: CADW40000032788

Longitude: -120.3361
Latitude: 36.7711
Stwellno: 13S15E28G001M
Districtco: 8
Welluseco: Z
Countyco: 10
Gwcode: 502207
Site id: CADW40000032778

Longitude: -120.2675
Latitude: 36.7708
Stwellno: 13S16E30L002M
Districtco: 8
Welluseco: Z
Countyco: 10
Gwcode: 502208
Site id: CADW40000032773

Longitude: -120.3019
Latitude: 36.7706
Stwellno: 13S15E26K001M
Districtco: 8
Welluseco: Z
Countyco: 20
Gwcode: 502207
Site id: CADW40000032764

Longitude: -120.2681
Latitude: 36.7706
Stwellno: 13S16E30L003M
Districtco: 8
Welluseco: Z
Countyco: 10
Gwcode: 502208
Site id: CADW40000032763

GEOCHECK VERSION 2.1
STATE DATABASE WELL INFORMATION

Longitude: -120.29
Latitude: 36.7703
Stwellno: 13S15E25L001M
Districtco: 8
Welluseco: Z
Countyco: 20
Gwcode: 502207
Site id: CADW40000032760

Longitude: -120.2658
Latitude: 36.77
Stwellno: 13S16E30L001M
Districtco: 8
Welluseco: Z
Countyco: 10
Gwcode: 502208
Site id: CADW40000032758

Longitude: -120.3814
Latitude: 36.7697
Stwellno: 13S15E30M001M
Districtco: 8
Welluseco: Z
Countyco: 10
Gwcode: 502207
Site id: CADW40000032755

Longitude: -120.38
Latitude: 36.7675
Stwellno: 13S15E30L003M
Districtco: 8
Welluseco: Z
Countyco: 10
Gwcode: 502207
Site id: CADW40000032740

Longitude: -120.2658
Latitude: 36.7667
Stwellno: 13S16E30Q001M
Districtco: 8
Welluseco: Z
Countyco: 10
Gwcode: 502208
Site id: CADW40000032737

GEOCHECK VERSION 2.1
STATE DATABASE WELL INFORMATION

Water System Information:

Map ID:	76	User ID:	AGE
Prime Station Code:	13S/15E-30G01 M	County:	Fresno
FRDS Number:	1010021002	Station Type:	WELL/AMBNT/MUN/INTAKE/SUPPLY
District Number:	11	Well Status:	Active Raw
Water Type:	Well/Groundwater	Precision:	Undefined
Source Lat/Long:	364600.0 1202200.0		
Source Name:	WELL 02		
System Number:	1010021		
System Name:	CITY OF MENDOTA		
Organization That Operates System:	643 QUINCE STREET MENDOTA 93640		
Pop Served:	11000	Connections:	1362
Area Served:	MENDOTA		

Water System Information:

Map ID:	76	User ID:	AGE
Prime Station Code:	13S/15E-30G02 M	County:	Fresno
FRDS Number:	1010021001	Station Type:	WELL/AMBNT/MUN/INTAKE/SUPPLY
District Number:	11	Well Status:	Destroyed
Water Type:	Well/Groundwater	Precision:	Undefined
Source Lat/Long:	364600.0 1202200.0		
Source Name:	WELL 01 - DESTROYED		
System Number:	1010021		
System Name:	CITY OF MENDOTA		
Organization That Operates System:	643 QUINCE STREET MENDOTA 93640		
Pop Served:	11000	Connections:	1362
Area Served:	MENDOTA		

Longitude: -120.2892
Latitude: 36.7658
Stwellno: 13S15E25P001M
Districtco: 8
Welluseco: Z
Countyco: 20
Gwcode: 502207
Site id: CADW40000032732

Longitude: -120.2914
Latitude: 36.7647
Stwellno: 13S15E25N001M
Districtco: 8
Welluseco: Z
Countyco: 20
Gwcode: 502207
Site id: CADW40000032728

GEOCHECK VERSION 2.1
STATE DATABASE WELL INFORMATION

Longitude: -120.2931
Latitude: 36.7642
Stwellno: 13S15E25N002M
Districtco: 8
Welluseco: Z
Countyco: 10
Gwcode: 502207
Site id: CADW40000032716

Longitude: -120.3225
Latitude: 36.7639
Stwellno: 13S15E27P001M
Districtco: 8
Welluseco: Z
Countyco: 10
Gwcode: 502207
Site id: CADW40000032708

Longitude: -120.3225
Latitude: 36.7634
Stwellno: 13S15E34C002M
Districtco: 8
Welluseco: Z
Countyco: 10
Gwcode: 502207
Site id: CADW40000032697

Longitude: -120.3225
Latitude: 36.7633
Stwellno: 13S15E34C001M
Districtco: 8
Welluseco: Z
Countyco: 10
Gwcode: 502207
Site id: CADW40000032687

Longitude: -120.2861
Latitude: 36.7631
Stwellno: 13S15E36C001M
Districtco: 8
Welluseco: Z
Countyco: 10
Gwcode: 502207
Site id: CADW40000032677

GEOCHECK VERSION 2.1
STATE DATABASE WELL INFORMATION

Longitude: -120.2861
Latitude: 36.7631
Stwellno: 13S15E36C002M
Districtco: 8
Welluseco: Z
Countyco: 10
Gwcode: 502206
Site id: CADW40000032678

Longitude: -120.2847
Latitude: 36.7631
Stwellno: 13S15E36B001M
Districtco: 8
Welluseco: Z
Countyco: 10
Gwcode: 502207
Site id: CADW40000032675

Longitude: -120.2847
Latitude: 36.7631
Stwellno: 13S15E36B002M
Districtco: 8
Welluseco: Z
Countyco: 10
Gwcode: 502206
Site id: CADW40000032676

Longitude: -120.3128
Latitude: 36.7603
Stwellno: 13S15E35D005M
Districtco: 8
Welluseco: Z
Countyco: 10
Gwcode: 502207
Site id: CADW40000032667

Longitude: -120.3128
Latitude: 36.7603
Stwellno: 13S15E35D003M
Districtco: 8
Welluseco: Z
Countyco: 10
Gwcode: 502207
Site id: CADW40000032666

GEOCHECK VERSION 2.1
STATE DATABASE WELL INFORMATION

Longitude: -120.3128
Latitude: 36.7603
Stwellno: 13S15E35D001M
Districtco: 8
Welluseco: Z
Countyco: 10
Gwcode: 502207
Site id: CADW40000032664

Longitude: -120.3128
Latitude: 36.7603
Stwellno: 13S15E35D002M
Districtco: 8
Welluseco: Z
Countyco: 10
Gwcode: 502207
Site id: CADW40000032665

Longitude: -120.3128
Latitude: 36.7602
Stwellno: 13S15E35F001M
Districtco: 8
Welluseco: Z
Countyco: 10
Gwcode: 502207
Site id: CADW40000032663

Longitude: -120.3136
Latitude: 36.76
Stwellno: 13S15E34A001M
Districtco: 8
Welluseco: Z
Countyco: 10
Gwcode: 502207
Site id: CADW40000032661

Longitude: -120.3239
Latitude: 36.7561
Stwellno: 13S15E34L001M
Districtco: 8
Welluseco: Z
Countyco: 10
Gwcode: 502207
Site id: CADW40000032629

GEOCHECK VERSION 2.1
STATE DATABASE WELL INFORMATION

Longitude: -120.3211
Latitude: 36.7561
Stwellno: 13S15E34K003M
Districtco: 8
Welluseco: Z
Countyco: 10
Gwcode: 502207
Site id: CADW40000032628

Longitude: -120.3175
Latitude: 36.7561
Stwellno: 13S15E34J003M
Districtco: 8
Welluseco: Z
Countyco: 10
Gwcode: 502207
Site id: CADW40000032626

Longitude: -120.3175
Latitude: 36.7561
Stwellno: 13S15E34J004M
Districtco: 8
Welluseco: Z
Countyco: 10
Gwcode: 502207
Site id: CADW40000032627

Longitude: -120.3139
Latitude: 36.7561
Stwellno: 13S15E34J002M
Districtco: 8
Welluseco: Z
Countyco: 10
Gwcode: 502207
Site id: CADW40000032625

Longitude: -120.3139
Latitude: 36.7561
Stwellno: 13S15E34J001M
Districtco: 8
Welluseco: Z
Countyco: 10
Gwcode: 502207
Site id: CADW40000032624

GEOCHECK VERSION 2.1
STATE DATABASE WELL INFORMATION

Longitude: -120.3175
Latitude: 36.7539
Stwellno: 13S15E34J005M
Districtco: 8
Welluseco: Z
Countyco: 10
Gwcode: 502207
Site id: CADW40000032613

Longitude: -120.3175
Latitude: 36.7539
Stwellno: 13S15E34J006M
Districtco: 8
Welluseco: Z
Countyco: 10
Gwcode: 502207
Site id: CADW40000032614

Longitude: -120.3194
Latitude: 36.7525
Stwellno: 13S15E34R001M
Districtco: 8
Welluseco: Z
Countyco: 10
Gwcode: 502207
Site id: CADW40000032605

Longitude: -120.3194
Latitude: 36.7525
Stwellno: 13S15E34R002M
Districtco: 8
Welluseco: Z
Countyco: 10
Gwcode: 502207
Site id: CADW40000032604

Longitude: -120.3514
Latitude: 36.7489
Stwellno: 14S15E05A002M
Districtco: 8
Welluseco: Z
Countyco: 10
Gwcode: 502207
Site id: CADW40000032539

GEOCHECK VERSION 2.1
STATE DATABASE WELL INFORMATION

Longitude: -120.3178
Latitude: 36.7486
Stwellno: 14S15E03A004M
Districtco: 8
Welluseco: Z
Countyco: 10
Gwcode: 502207
Site id: CADW40000032530

Longitude: -120.3178
Latitude: 36.7486
Stwellno: 14S15E03A003M
Districtco: 8
Welluseco: Z
Countyco: 10
Gwcode: 502207
Site id: CADW40000032529

Longitude: -120.3508
Latitude: 36.7472
Stwellno: 14S15E05A006M
Districtco: 8
Welluseco: Z
Countyco: 10
Gwcode: 502207
Site id: CADW40000032521

Longitude: -120.3508
Latitude: 36.7472
Stwellno: 14S15E05A003M
Districtco: 8
Welluseco: Z
Countyco: 10
Gwcode: 502207
Site id: CADW40000032520

Longitude: -120.3508
Latitude: 36.7467
Stwellno: 14S15E05A004M
Districtco: 8
Welluseco: Z
Countyco: 10
Gwcode: 502207
Site id: CADW40000032518

GEOCHECK VERSION 2.1
STATE DATABASE WELL INFORMATION

Longitude: -120.3164
Latitude: 36.7456
Stwellno: 14S15E03A001M
Districtco: 8
Welluseco: Z
Countyco: 10
Gwcode: 502207
Site id: CADW40000032513

Longitude: -120.3508
Latitude: 36.7453
Stwellno: 14S15E05A005M
Districtco: 8
Welluseco: Z
Countyco: 10
Gwcode: 502207
Site id: CADW40000032509

Longitude: -120.3164
Latitude: 36.745
Stwellno: 14S15E03H001M
Districtco: 8
Welluseco: Z
Countyco: 10
Gwcode: 502207
Site id: CADW40000032505

GEOCHECK VERSION 2.1 STATE DATABASE WELL INFORMATION

Oil/Gas Well Information:

Map ID:	1	District:	5
Apinumber:	03900037	Statuscode:	006
Geodistrict:	0	Wellsymbol:	DH
Gissourcec:	HUD	Countyname:	Madera
Confidenti:	Not Reported		
Leasename:	Gill Ranch		
Wellnumber:	23-24		
Operatona:	Coast-Parker, Inc.	Areaname:	Any Area
Fieldname:	Gill Ranch Gas	Township:	13S
Section:	24	Basemeridi:	MD
Range:	15E		
Lat83:	36.78851089		
Long83:	-120.29223903		
Site id:	CAOG70000193193		

Map ID:	2	District:	5
Apinumber:	03920010	Statuscode:	006
Geodistrict:	0	Wellsymbol:	DH
Gissourcec:	HUD	Countyname:	Madera
Confidenti:	Not Reported		
Leasename:	Neaves-Gill		
Wellnumber:	1		
Operatona:	Neaves Petro. Developments	Areaname:	Any Area
Fieldname:	Gill Ranch Gas	Township:	13S
Section:	24	Basemeridi:	MD
Range:	15E		
Lat83:	36.78816983		
Long83:	-120.2820877		
Site id:	CAOG70000193190		

Map ID:	3	District:	5
Apinumber:	01921281	Statuscode:	006
Geodistrict:	0	Wellsymbol:	DH
Gissourcec:	HUD	Countyname:	Fresno
Confidenti:	Not Reported		
Leasename:	DEM		
Wellnumber:	2		
Operatona:	D. J. Pickrell, Oper.	Areaname:	Any Area
Fieldname:	Any Field	Township:	13S
Section:	21	Basemeridi:	MD
Range:	15E		

GEOCHECK VERSION 2.1 STATE DATABASE WELL INFORMATION

Lat83: 36.78320828
 Long83: -120.34398447
 Site id: CAOG70000193171

Map ID:	4	District:	5
Apinumber:	03920045	Statuscode:	006
Geodistrict:	0	Wellsymbol:	DH
Gissourcec:	HUD	Countyname:	Madera
Confidenti:	Not Reported		
Leasename:	Getty Agri Bus		
Wellnumber:	A-1		
Operatorna:	Phillips Petro. Co.		
Fieldname:	Gill Ranch Gas	Areaname:	Any Area
Section:	19	Township:	13S
Range:	16E	Basemeri:	MD
Lat83:	36.78236584		
Long83:	-120.27026718		
Site id:	CAOG70000193168		

Map ID:	5	District:	5
Apinumber:	01921173	Statuscode:	006
Geodistrict:	0	Wellsymbol:	DH
Gissourcec:	HUD	Countyname:	Fresno
Confidenti:	Not Reported		
Leasename:	DEM		
Wellnumber:	1		
Operatorna:	D. J. Pickrell, Oper.		
Fieldname:	Any Field	Areaname:	Any Area
Section:	29	Township:	13S
Range:	15E	Basemeri:	MD
Lat83:	36.77650545		
Long83:	-120.3545646		
Site id:	CAOG70000193159		

Map ID:	6	District:	5
Apinumber:	01920752	Statuscode:	006
Geodistrict:	0	Wellsymbol:	DH
Gissourcec:	HUD	Countyname:	Fresno
Confidenti:	Not Reported		
Leasename:	B.B. CO.		
Wellnumber:	1		
Operatorna:	Atlantic Richfield Co.		
Fieldname:	Any Field	Areaname:	Any Area
Section:	28	Township:	13S
Range:	15E	Basemeri:	MD

GEOCHECK VERSION 2.1
STATE DATABASE WELL INFORMATION

Lat83: 36.77443136
Long83: -120.33466193
Site id: CAOG70000193157

Map ID:	7	District:	5
Apinumber:	01906007	Statuscode:	006
Geodistrict:	0	Wellsymbol:	DH
Gissourcec:	HUD	Countyname:	Fresno
Confidenti:	Not Reported		
Leasename:	Matheson		
Wellnumber:	1		
Operatorna:	Donco Co.		
Fieldname:	Any Field	Areaname:	Any Area
Section:	32	Township:	13S
Range:	15E	Basemeridi:	MD
Lat83:	36.76324274		
Long83:	-120.36796062		
Site id:	CAOG70000193152		

Map ID:	8	District:	5
Apinumber:	01922584	Statuscode:	006
Geodistrict:	0	Wellsymbol:	DH
Gissourcec:	HUD	Countyname:	Fresno
Confidenti:	Not Reported		
Leasename:	Amstar		
Wellnumber:	1		
Operatorna:	Gamma Corp.		
Fieldname:	Any Field	Areaname:	Any Area
Section:	5	Township:	14S
Range:	15E	Basemeridi:	MD
Lat83:	36.73632695		
Long83:	-120.3589204		
Site id:	CAOG70000193134		

GEOCHECK VERSION 2.1
PUBLIC WATER SUPPLY SYSTEM INFORMATION

PWS SUMMARY:

Map ID:	96	
PWS ID:	CA1000101	
Date Initiated:	7706	Date Deactivated: Not Reported
PWS Name:	CALIF DEPT OF FISH & GAME CALIF DEPT OF FISH & GAME SANTA FE GRADE MENDOTA, CA 93640	
Addressee / Facility:	System Owner/Responsible Party CALIF DEPT OF FISH & GAME P O BOX ??? MENDOTA, CA 93640	
Facility Latitude:	36 45 12	Facility Longitude: 120 22 50
City Served:	Not Reported	
Treatment Class:	Untreated	Population: 00000025

Violations information not reported.

CALIFORNIA GOVERNMENT WELL RECORDS SEARCHED

PWS: Public Water Systems

Source: EPA/Office of Drinking Water

Telephone: 202-564-3750

Public Water System data from the Federal Reporting Data System. A PWS is any water system which provides water to at least 25 people for at least 60 days annually. PWSs provide water from wells, rivers and other sources.

PWS ENF: Public Water Systems Violation and Enforcement Data

Source: EPA/Office of Drinking Water

Telephone: 202-564-3750

Violation and Enforcement data for Public Water Systems from the Safe Drinking Water Information System (SDWIS) after August 1995. Prior to August 1995, the data came from the Federal Reporting Data System (FRDS).

State Database: CA Radon

Source: Department of Health Services

Telephone: 916-324-2208

Radon Database for California

Area Radon Information

Source: USGS

Telephone: 703-356-4020

The National Radon Database has been developed by the U.S. Environmental Protection Agency (USEPA) and is a compilation of the EPA/State Residential Radon Survey and the National Residential Radon Survey. The study covers the years 1986 - 1992. Where necessary data has been supplemented by information collected at private sources such as universities and research institutions.

EPA Radon Zones

Source: EPA

Telephone: 703-356-4020

Sections 307 & 309 of IRAA directed EPA to list and identify areas of U.S. with the potential for elevated indoor radon levels.

USGS Water Wells: USGS National Water Inventory System (NWIS)

This database contains descriptive information on sites where the USGS collects or has collected data on surface water and/or groundwater. The groundwater data includes information on wells, springs, and other sources of groundwater.

Water Well Database

Source: Department of Water Resources

Telephone: 916-651-9648

California Drinking Water Quality Database

Source: Department of Health Services

Telephone: 916-324-2319

The database includes all drinking water compliance and special studies monitoring for the state of California since 1984. It consists of over 3,200,000 individual analyses along with well and water system information.

California Oil and Gas Well Locations

Source: Department of Conservation

Telephone: 916-323-1779














Oil and Gas well locations in the state.

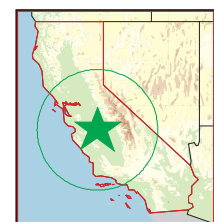
STREET AND ADDRESS INFORMATION

© 2010 Tele Atlas North America, Inc. All rights reserved. This material is proprietary and the subject of copyright protection and other intellectual property rights owned by or licensed to Tele Atlas North America, Inc. The use of this material is subject to the terms of a license agreement. You will be held liable for any unauthorized copying or disclosure of this material.

EDR DataMap® Well Search

San Joaquin River Restoration Project Alternatives

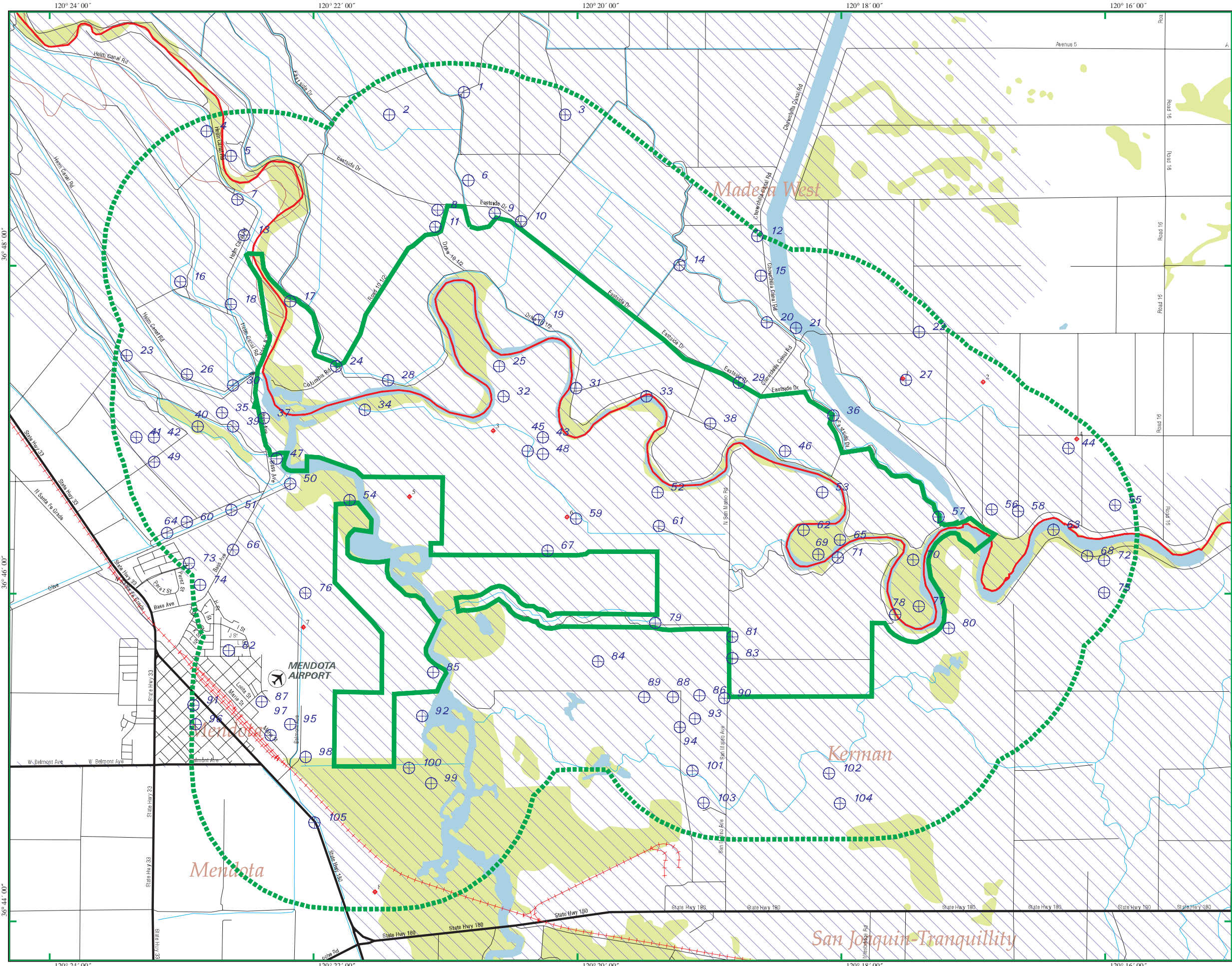
-  Listed Water Wells
-  Oil & Gas Wells
-  Study Boundary
-  Roads
-  Major Roads
-  Waterways
-  Railroads
-  Contour Lines
-  Fault Lines
-  Water
-  Superfund Sites
-  100-Yr Flood Zones
-  Wetlands



Mendota, CA



Scale in Miles



Mendota Pool Bypass and Reach 2B Improvements Project

**Final
Environmental Impact Statement/Report**

**Appendix 22-A. Data Sheets for the 24-hour Average
Daily Traffic Count**



This page left blank intentionally.

VOLUME

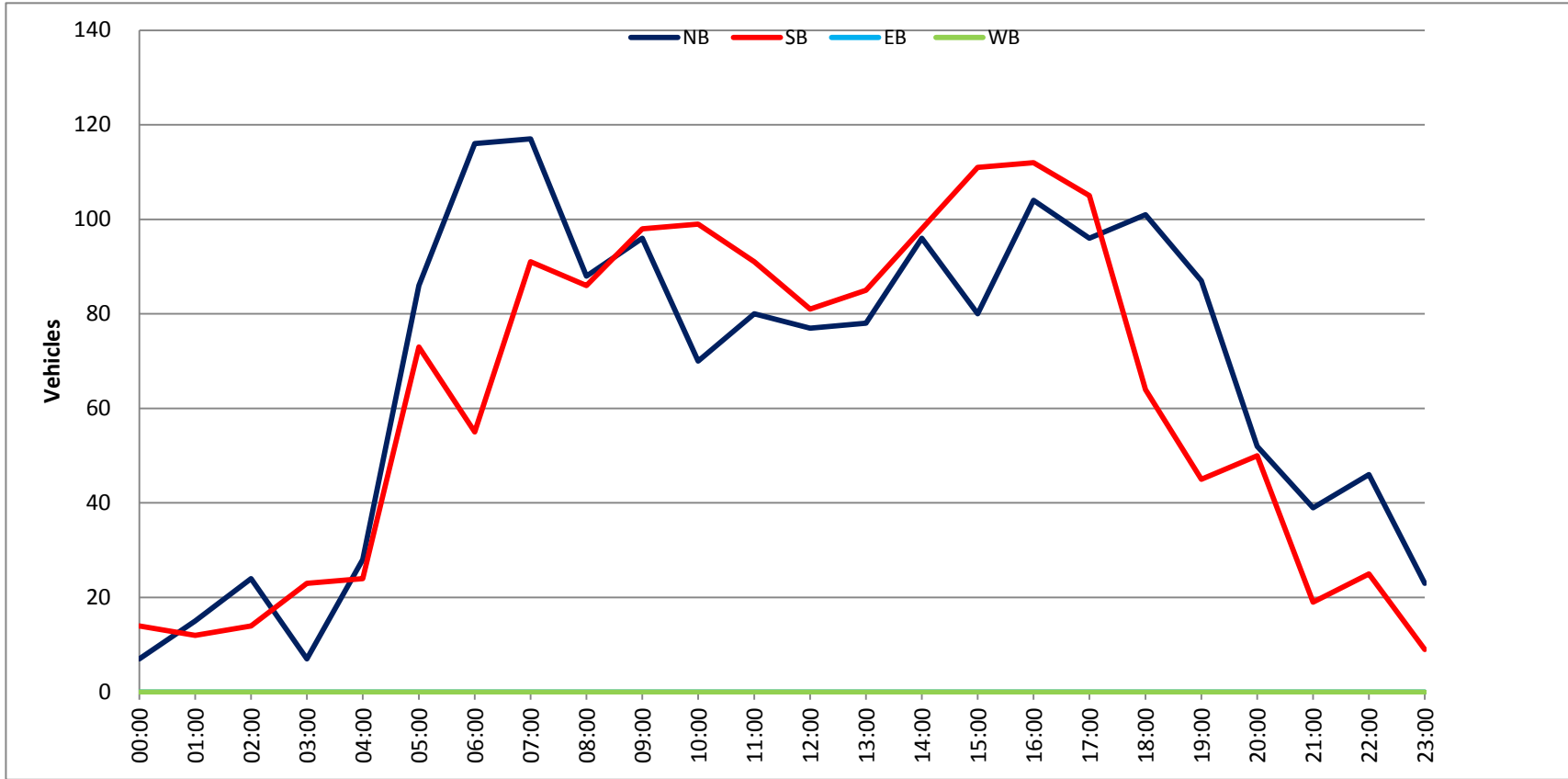
Ripperdan Ave S/o Firebaugh Ave

Day: Wednesday
Date: 8/31/2011

City: Firebaugh
Project #: CA11_8043_001

DAILY TOTALS					NB	SB	EB	WB	Total		
					1,613	1,484	0	0	3,097		
AM Period	NB	SB	EB	WB	TOTAL	PM Period	NB	SB	EB	WB	TOTAL
00:00	2	2			4	12:00	22	22			44
00:15	1	1			2	12:15	11	14			25
00:30	1	5			6	12:30	15	21			36
00:45	3	7	6	14	9	12:45	29	77	24	81	158
01:00	2	4			6	13:00	22	11			33
01:15	4	3			7	13:15	19	23			42
01:30	3	3			6	13:30	23	25			48
01:45	6	15	2	12	8	13:45	14	78	26	85	163
02:00	11	1			12	14:00	21	23			44
02:15	9	2			11	14:15	29	25			54
02:30	1	5			6	14:30	20	18			38
02:45	3	24	6	14	9	14:45	26	96	32	98	194
03:00	5	11			16	15:00	22	23			45
03:15	1	3			4	15:15	19	34			53
03:30	0	3			3	15:30	15	29			44
03:45	1	7	6	23	7	15:45	24	80	25	111	191
04:00	8	3			11	16:00	24	33			57
04:15	3	6			9	16:15	31	26			57
04:30	4	9			13	16:30	20	25			45
04:45	13	28	6	24	19	16:45	29	104	28	112	216
05:00	14	18			32	17:00	23	27			50
05:15	17	11			28	17:15	26	30			56
05:30	21	18			39	17:30	23	26			49
05:45	34	86	26	73	60	17:45	24	96	22	105	201
06:00	35	11			46	18:00	30	17			47
06:15	26	14			40	18:15	37	22			59
06:30	22	14			36	18:30	18	12			30
06:45	33	116	16	55	49	18:45	16	101	13	64	165
07:00	21	32			53	19:00	31	14			45
07:15	29	16			45	19:15	17	11			28
07:30	32	20			52	19:30	25	11			36
07:45	35	117	23	91	58	19:45	14	87	9	45	132
08:00	26	23			49	20:00	13	16			29
08:15	28	23			51	20:15	10	16			26
08:30	18	22			40	20:30	17	14			31
08:45	16	88	18	86	34	20:45	12	52	4	50	102
09:00	24	21			45	21:00	14	5			19
09:15	36	28			64	21:15	8	4			12
09:30	15	26			41	21:30	10	4			14
09:45	21	96	23	98	44	21:45	7	39	6	19	58
10:00	16	34			50	22:00	8	8			16
10:15	22	15			37	22:15	15	4			19
10:30	17	30			47	22:30	12	5			17
10:45	15	70	20	99	35	22:45	11	46	8	25	71
11:00	21	20			41	23:00	7	1			8
11:15	16	21			37	23:15	3	2			5
11:30	16	23			39	23:30	8	4			12
11:45	27	80	27	91	54	23:45	5	23	2	9	32
TOTALS	734	680			1414	TOTALS	879	804			1683
SPLIT %	51.9%	48.1%			45.7%	SPLIT %	52.2%	47.8%			54.3%

DAILY TOTALS					NB	SB	EB	WB	Total
					1,613	1,484	0	0	3,097
AM Peak Hour	07:15	09:15		07:30	PM Peak Hour	17:30	15:15		16:00
AM Pk Volume	122	111		210	PM Pk Volume	114	121		216
Pk Hr Factor	0.871	0.816		0.905	Pk Hr Factor	0.770	0.890		0.947
7 - 9 Volume	205	177	0	382	4 - 6 Volume	200	217	0	417
7 - 9 Peak Hour	07:15	07:00		07:30	4 - 6 Peak Hour	16:00	16:00		16:00
7 - 9 Pk Volume	122	91	0	210	4 - 6 Pk Volume	104	112	0	216
Pk Hr Factor	0.871	0.711	0.000	0.905	Pk Hr Factor	0.839	0.848	0.000	0.947



VOLUME

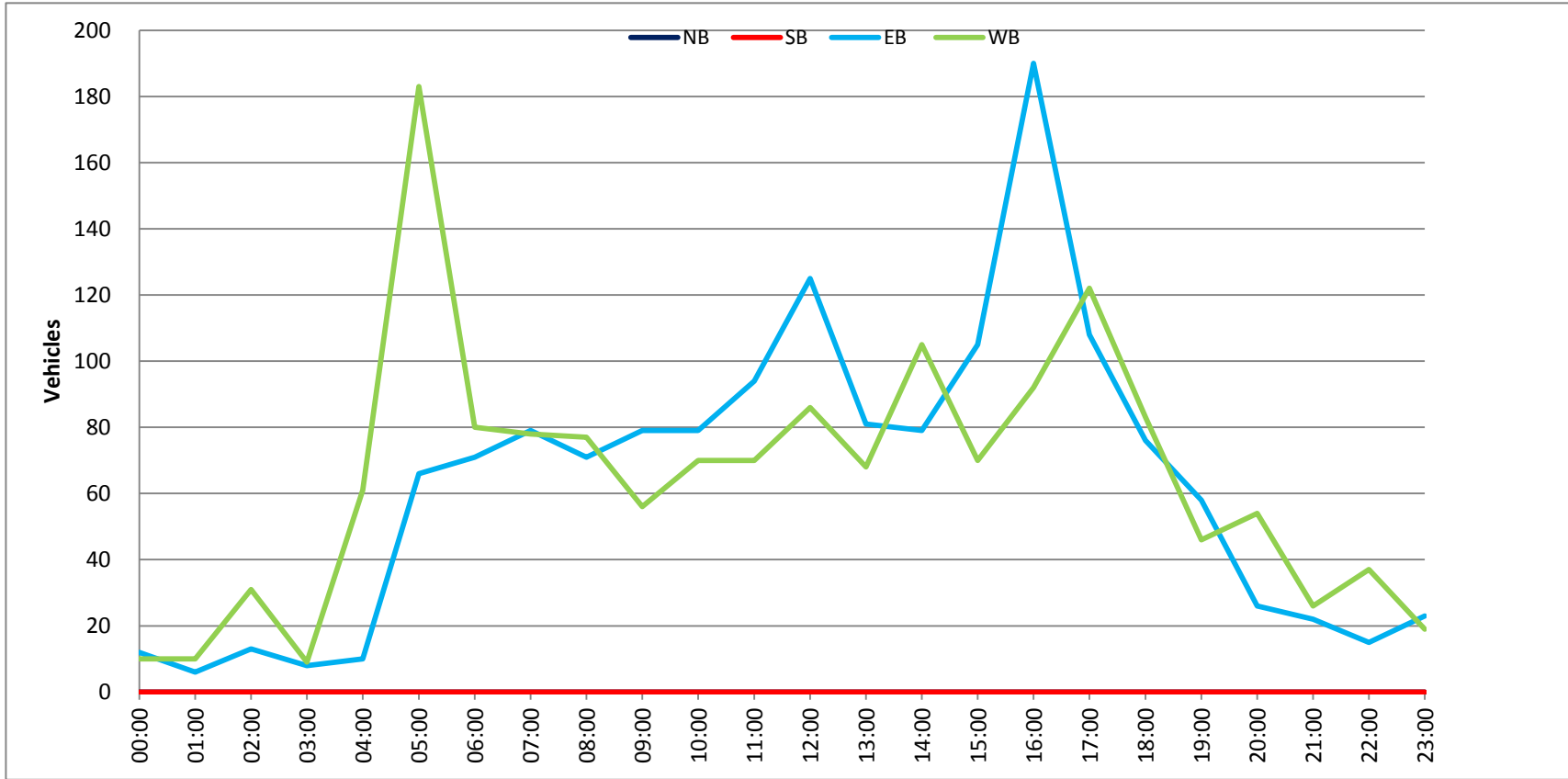
Firebaugh Ave E/o Ripperdan Ave

Day: Wednesday
Date: 8/31/2011

City: Firebaugh
Project #: CA11_8043_002

DAILY TOTALS					NB	SB					Total			
					0	0	1,496	1,543				3,039		
AM Period	NB	SB	EB	WB	TOTAL	PM Period	NB	SB	EB	WB	TOTAL			
00:00			2	4	6	12:00			38	20	58			
00:15			6	3	9	12:15			32	12	44			
00:30			0	2	2	12:30			29	26	55			
00:45			4	12	1	10	12:45		26	125	28	86	54	211
01:00			1	1	2	13:00			19	16	35			
01:15			1	1	2	13:15			20	17	37			
01:30			3	6	9	13:30			27	18	45			
01:45			1	6	2	10	13:45		15	81	17	68	32	149
02:00			6	6	12	14:00			20	22	42			
02:15			1	19	20	14:15			20	18	38			
02:30			5	6	11	14:30			19	36	55			
02:45			1	13	0	31	14:45		20	79	29	105	49	184
03:00			1	3	4	15:00			19	16	35			
03:15			4	2	6	15:15			23	21	44			
03:30			1	2	3	15:30			23	16	39			
03:45			2	8	2	9	15:45		40	105	17	70	57	175
04:00			0	6	6	16:00			54	21	75			
04:15			3	17	20	16:15			43	22	65			
04:30			2	19	21	16:30			54	28	82			
04:45			5	10	19	61	16:45		39	190	21	92	60	282
05:00			11	36	47	17:00			30	31	61			
05:15			9	42	51	17:15			41	36	77			
05:30			13	71	84	17:30			22	30	52			
05:45			33	66	34	183	17:45		15	108	25	122	40	230
06:00			23	23	46	18:00			15	26	41			
06:15			21	20	41	18:15			23	26	49			
06:30			12	21	33	18:30			21	18	39			
06:45			15	71	16	80	18:45		17	76	13	83	30	159
07:00			17	17	34	19:00			23	8	31			
07:15			9	21	30	19:15			10	11	21			
07:30			37	15	52	19:30			14	15	29			
07:45			16	79	25	78	19:45		11	58	12	46	23	104
08:00			22	12	34	20:00			9	16	25			
08:15			24	23	47	20:15			6	19	25			
08:30			15	20	35	20:30			7	9	16			
08:45			10	71	22	77	20:45		4	26	10	54	14	80
09:00			21	15	36	21:00			5	8	13			
09:15			14	8	22	21:15			8	5	13			
09:30			19	13	32	21:30			7	6	13			
09:45			25	79	20	56	21:45		2	22	7	26	9	48
10:00			20	14	34	22:00			1	9	10			
10:15			19	14	33	22:15			4	8	12			
10:30			25	21	46	22:30			5	8	13			
10:45			15	79	21	70	22:45		5	15	12	37	17	52
11:00			18	12	30	23:00			3	13	16			
11:15			24	21	45	23:15			8	1	9			
11:30			17	12	29	23:30			10	1	11			
11:45			35	94	25	70	23:45		2	23	4	19	6	42
TOTALS			588	735	1323	TOTALS			908	808	1716			
SPLIT %			44.4%	55.6%	43.5%	SPLIT %			52.9%	47.1%	56.5%			

DAILY TOTALS					NB	SB					Total	
					0	0	1,496	1,543				3,039
AM Peak Hour			11:45	05:00	05:00	PM Peak Hour			15:45	17:00	16:00	
AM Pk Volume			134	183	249	PM Pk Volume			191	122	282	
Pk Hr Factor			0.882	0.644	0.741	Pk Hr Factor			0.884	0.847	0.860	
7 - 9 Volume	0	0	150	155	305	4 - 6 Volume	0	0	298	214	512	
7 - 9 Peak Hour			07:30	07:45	07:30	4 - 6 Peak Hour			16:00	17:00	16:00	
7 - 9 Pk Volume	0	0	99	80	174	4 - 6 Pk Volume	0	0	190	122	282	
Pk Hr Factor	0.000	0.000	0.669	0.800	0.837	Pk Hr Factor	0.000	0.000	0.880	0.847	0.860	



VOLUME

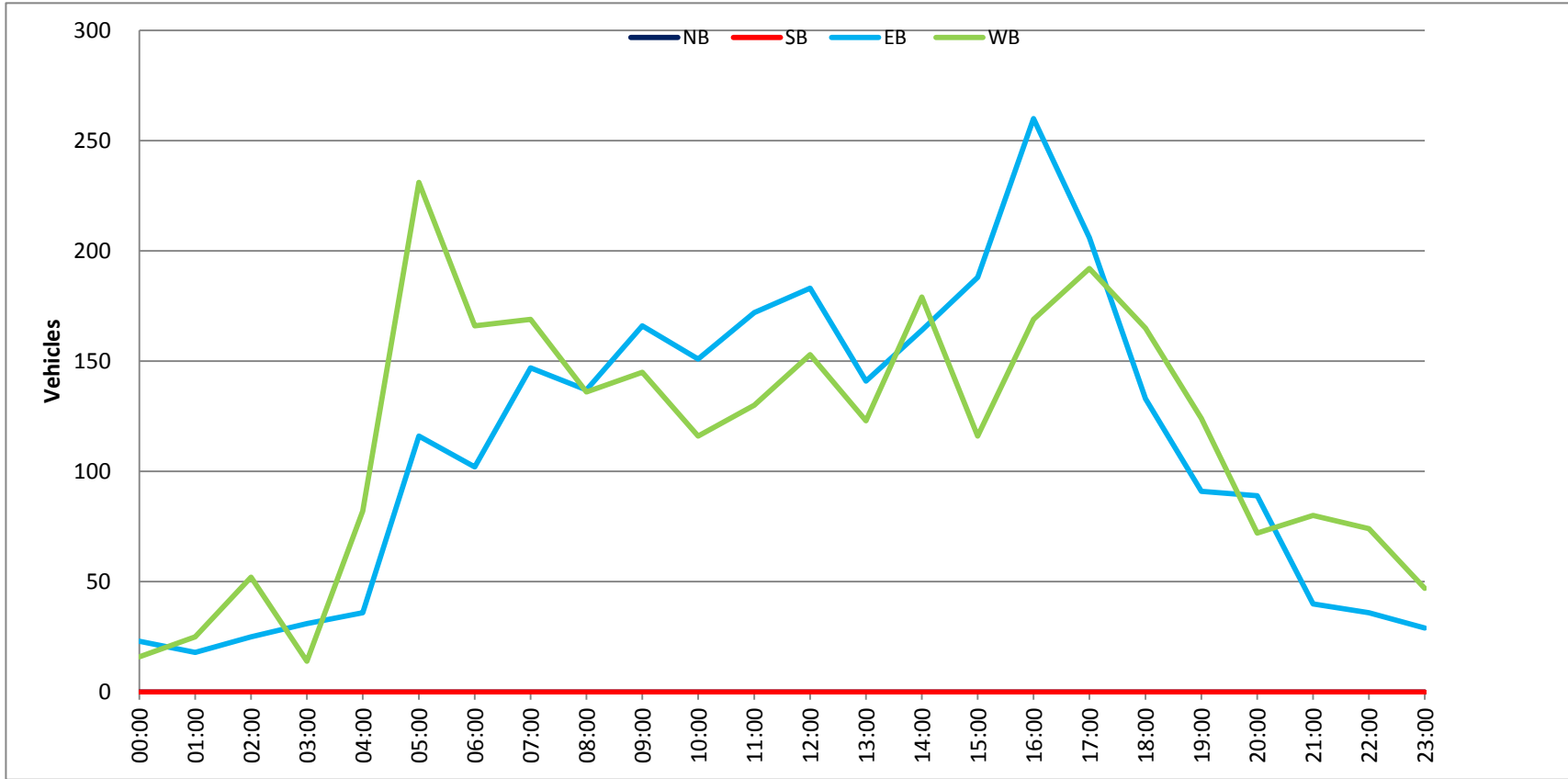
Firebaugh Ave W/o Ripperdan Ave

Day: Wednesday
Date: 8/31/2011

City: Firebaugh
Project #: CA11_8043_003

DAILY TOTALS					NB	SB	EB	WB	Total		
					0	0	2,684	2,776	5,460		
AM Period	NB	SB	EB	WB	TOTAL	PM Period	NB	SB	EB	WB	TOTAL
00:00			4	6	10	12:00			53	48	101
00:15			6	4	10	12:15			47	19	66
00:30			5	3	8	12:30			41	35	76
00:45			8	23	31	12:45			42	183	93
01:00			5	3	8	13:00			23	29	52
01:15			4	6	10	13:15			41	31	72
01:30			6	8	14	13:30			43	34	77
01:45			3	18	21	13:45			34	141	63
02:00			7	14	21	14:00			39	37	76
02:15			4	29	33	14:15			40	47	87
02:30			8	5	13	14:30			38	46	84
02:45			6	25	31	14:45			47	164	96
03:00			12	7	19	15:00			35	24	59
03:15			6	2	8	15:15			48	33	81
03:30			6	2	8	15:30			44	25	69
03:45			7	31	38	15:45			61	188	95
04:00			3	13	16	16:00			71	36	107
04:15			9	20	29	16:15			65	50	115
04:30			10	21	31	16:30			71	41	112
04:45			14	36	50	16:45			53	260	95
05:00			19	39	58	17:00			59	47	106
05:15			25	56	81	17:15			62	57	119
05:30			27	83	110	17:30			46	51	97
05:45			45	116	161	17:45			39	206	76
06:00			27	48	75	18:00			25	49	74
06:15			28	38	66	18:15			42	55	97
06:30			23	41	64	18:30			35	33	68
06:45			24	102	126	18:45			31	133	59
07:00			39	31	70	19:00			28	37	65
07:15			27	48	75	19:15			22	22	44
07:30			48	34	82	19:30			25	40	65
07:45			33	147	180	19:45			16	91	41
08:00			42	25	67	20:00			23	26	49
08:15			33	40	73	20:15			23	26	49
08:30			33	37	70	20:30			22	12	34
08:45			29	137	166	20:45			21	89	29
09:00			37	37	74	21:00			11	31	42
09:15			44	43	87	21:15			10	17	27
09:30			44	29	73	21:30			9	16	25
09:45			41	166	207	21:45			10	40	26
10:00			50	24	74	22:00			7	15	22
10:15			27	34	61	22:15			9	22	31
10:30			49	33	82	22:30			9	20	29
10:45			25	151	176	22:45			11	36	28
11:00			31	29	60	23:00			3	21	24
11:15			45	36	81	23:15			10	4	14
11:30			37	20	57	23:30			11	8	19
11:45			59	172	231	23:45			5	29	19
TOTALS			1124	1282	2406	TOTALS			1560	1494	3054
SPLIT %			46.7%	53.3%	44.1%	SPLIT %			51.1%	48.9%	55.9%

DAILY TOTALS					NB	SB	EB	WB	Total		
					0	0	2,684	2,776	5,460		
AM Peak Hour			11:45	05:15	05:15	PM Peak Hour			15:45	16:45	16:30
AM Pk Volume			200	240	364	PM Pk Volume			268	197	432
Pk Hr Factor			0.847	0.723	0.827	Pk Hr Factor			0.944	0.864	0.908
7 - 9 Volume	0	0	284	305	589	4 - 6 Volume	0	0	466	361	827
7 - 9 Peak Hour			07:30	07:00	07:00	4 - 6 Peak Hour			16:00	16:45	16:30
7 - 9 Pk Volume	0	0	156	169	316	4 - 6 Pk Volume	0	0	260	197	432
Pk Hr Factor	0.000	0.000	0.813	0.754	0.888	Pk Hr Factor	0.000	0.000	0.915	0.864	0.908



VOLUME

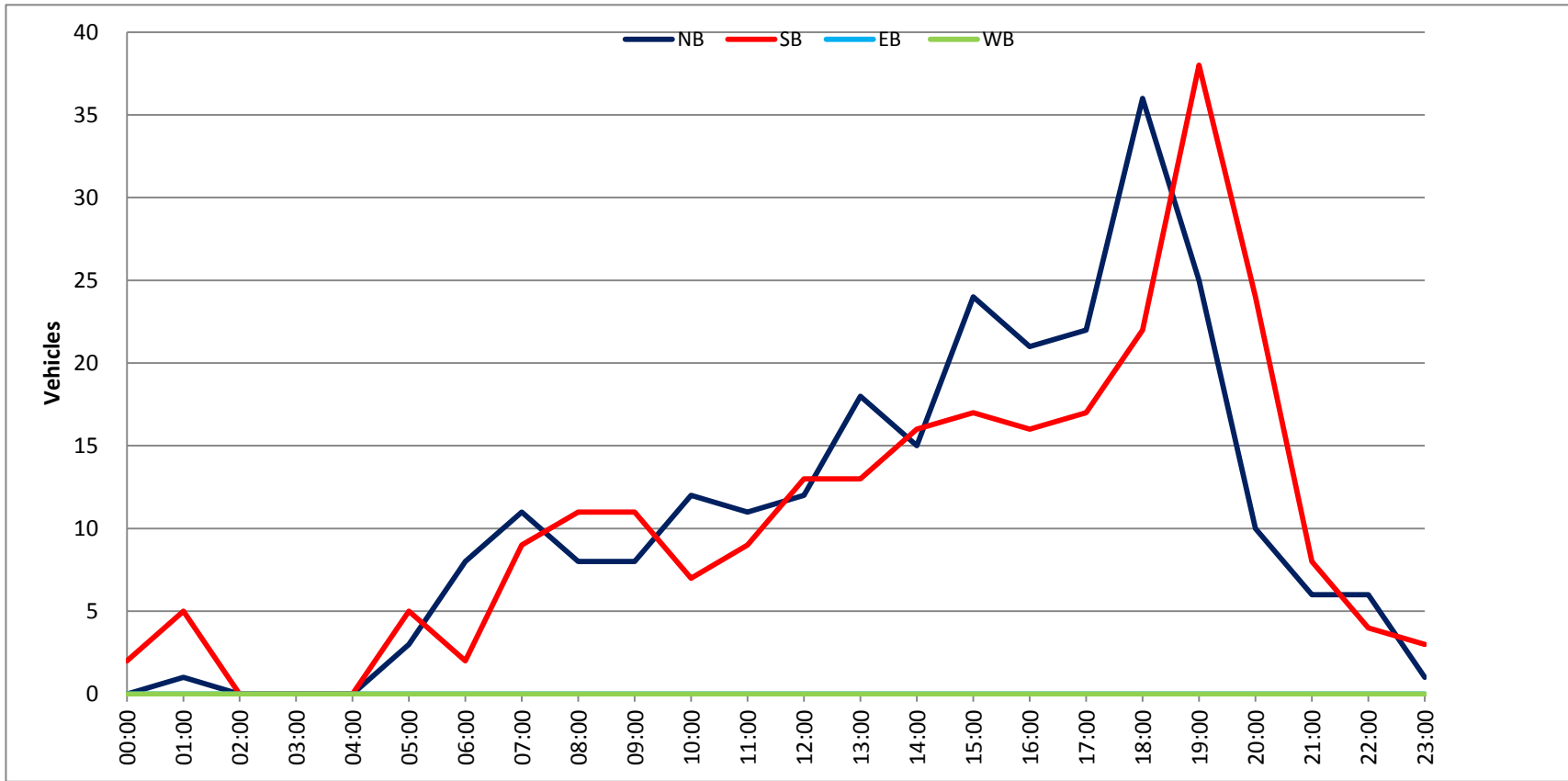
Bass Ave near Delta/Mendota Canal

Day: Wednesday
Date: 8/31/2011

City: Firebaugh
Project #: CA11_8043_004

DAILY TOTALS					NB	SB	EB	WB	Total		
					258	252	0	0	510		
AM Period	NB	SB	EB	WB	TOTAL	PM Period	NB	SB	EB	WB	TOTAL
00:00	0	0			0	12:00	2	4			6
00:15	0	2			2	12:15	5	4			9
00:30	0	0			0	12:30	2	3			5
00:45	0	0	2		0	12:45	3	12	2	13	25
01:00	1	1			2	13:00	6	4			10
01:15	0	0			0	13:15	5	3			8
01:30	0	4			4	13:30	3	3			6
01:45	0	1	0	5	0	13:45	4	18	3	13	31
02:00	0	0			0	14:00	8	4			12
02:15	0	0			0	14:15	3	3			6
02:30	0	0			0	14:30	2	4			6
02:45	0	0			0	14:45	2	15	5	16	31
03:00	0	0			0	15:00	5	3			8
03:15	0	0			0	15:15	4	2			6
03:30	0	0			0	15:30	9	8			17
03:45	0	0			0	15:45	6	24	4	17	41
04:00	0	0			0	16:00	6	5			11
04:15	0	0			0	16:15	5	5			10
04:30	0	0			0	16:30	3	3			6
04:45	0	0			0	16:45	7	21	3	16	37
05:00	0	0			0	17:00	9	4			13
05:15	2	2			4	17:15	2	5			7
05:30	1	3			4	17:30	5	2			7
05:45	0	3	0	5	0	17:45	6	22	6	17	39
06:00	3	0			3	18:00	5	8			13
06:15	4	0			4	18:15	12	3			15
06:30	0	1			1	18:30	10	5			15
06:45	1	8	1	2	2	18:45	9	36	6	22	58
07:00	4	3			7	19:00	7	11			18
07:15	3	3			6	19:15	7	7			14
07:30	2	3			5	19:30	6	13			19
07:45	2	11	0	9	2	19:45	5	25	7	38	63
08:00	3	1			4	20:00	5	9			14
08:15	1	3			4	20:15	2	8			10
08:30	1	5			6	20:30	1	3			4
08:45	3	8	2	11	5	20:45	2	10	4	24	34
09:00	1	2			3	21:00	2	2			4
09:15	1	5			6	21:15	1	2			3
09:30	2	3			5	21:30	3	3			6
09:45	4	8	1	11	5	21:45	0	6	1	8	14
10:00	3	0			3	22:00	1	1			2
10:15	4	1			5	22:15	2	0			2
10:30	5	3			8	22:30	1	2			3
10:45	0	12	3	7	3	22:45	2	6	1	4	10
11:00	2	3			5	23:00	1	2			3
11:15	4	2			6	23:15	0	0			0
11:30	2	1			3	23:30	0	0			0
11:45	3	11	3	9	6	23:45	0	1	1	3	4
TOTALS	62	61			123	TOTALS	196	191			387
SPLIT %	50.4%	49.6%			24.1%	SPLIT %	50.6%	49.4%			75.9%

DAILY TOTALS					NB	SB	EB	WB	Total
					258	252	0	0	510
AM Peak Hour	09:45	08:30		11:45	PM Peak Hour	18:15	19:00		18:45
AM Pk Volume	16	14		26	PM Pk Volume	38	38		66
Pk Hr Factor	0.800	0.700		0.722	Pk Hr Factor	0.792	0.731		0.868
7 - 9 Volume	19	20	0	39	4 - 6 Volume	43	33	0	76
7 - 9 Peak Hour	07:00	08:00		07:00	4 - 6 Peak Hour	16:15	17:00		16:15
7 - 9 Pk Volume	11	11	0	20	4 - 6 Pk Volume	24	17	0	39
Pk Hr Factor	0.688	0.550	0.000	0.714	Pk Hr Factor	0.667	0.708	0.000	0.750



VOLUME

San Mateo Ave N/o SR-180

Day: Wednesday
Date: 8/31/2011

City: Firebaugh
Project #: CA11_8043_005

DAILY TOTALS					NB	SB	EB	WB	Total		
					278	269	0	0	547		
AM Period	NB	SB	EB	WB	TOTAL	PM Period	NB	SB	EB	WB	TOTAL
00:00	0	0			0	12:00	7	11			18
00:15	3	0			3	12:15	6	3			9
00:30	0	0			0	12:30	11	5			16
00:45	0	3	0		0	12:45	4	28	8	27	12
01:00	0	1			1	13:00	6	7			13
01:15	0	0			0	13:15	5	6			11
01:30	0	1			1	13:30	12	2			14
01:45	0	0	2		0	13:45	6	29	9	24	15
02:00	0	0			0	14:00	8	6			14
02:15	0	0			0	14:15	8	7			15
02:30	0	0			0	14:30	8	3			11
02:45	1	1	0		1	14:45	4	28	3	19	7
03:00	0	0			0	15:00	3	8			11
03:15	0	0			0	15:15	7	3			10
03:30	0	0			0	15:30	8	6			14
03:45	3	3	2	2	5	15:45	10	28	4	21	14
04:00	0	0			0	16:00	6	7			13
04:15	0	0			0	16:15	6	5			11
04:30	1	0			1	16:30	4	7			11
04:45	0	1	0		0	16:45	2	18	4	23	6
05:00	0	0			0	17:00	3	2			5
05:15	0	0			0	17:15	2	2			4
05:30	0	5			5	17:30	1	1			2
05:45	0	13	18		13	17:45	1	7	4	9	5
06:00	2	11			13	18:00	3	3			6
06:15	0	5			5	18:15	2	3			5
06:30	2	3			5	18:30	1	1			2
06:45	3	7	1	20	4	18:45	2	8	2	9	4
07:00	0	1			1	19:00	1	4			5
07:15	3	4			7	19:15	7	1			8
07:30	5	3			8	19:30	1	1			2
07:45	5	13	3	11	8	19:45	1	10	2	8	3
08:00	4	0			4	20:00	2	0			2
08:15	4	5			9	20:15	2	1			3
08:30	3	6			9	20:30	1	1			2
08:45	5	16	2	13	7	20:45	0	5	0	2	0
09:00	2	4			6	21:00	0	0			0
09:15	2	4			6	21:15	1	1			2
09:30	1	2			3	21:30	2	2			4
09:45	7	12	1	11	8	21:45	0	3	1	4	1
10:00	4	9			13	22:00	1	1			2
10:15	9	1			10	22:15	0	0			0
10:30	11	1			12	22:30	2	0			2
10:45	8	32	4	15	12	22:45	0	3	1	2	1
11:00	4	10			14	23:00	0	5			5
11:15	6	0			6	23:15	0	0			0
11:30	3	9			12	23:30	0	0			0
11:45	10	23	5	24	15	23:45	0	0	5		0
TOTALS	111	116			227	TOTALS	167	153			320
SPLIT %	48.9%	51.1%			41.5%	SPLIT %	52.2%	47.8%			58.5%

DAILY TOTALS					NB	SB	EB	WB	Total
					278	269	0	0	547
AM Peak Hour	11:45	05:30			11:45	PM Peak Hour	13:30	12:00	13:30
AM Pk Volume	34	34			58	PM Pk Volume	34	27	58
Pk Hr Factor	0.773	0.654			0.806	Pk Hr Factor	0.708	0.614	0.967
7 - 9 Volume	29	24	0	0	53	4 - 6 Volume	25	32	0
7 - 9 Peak Hour	07:30	07:45			07:45	4 - 6 Peak Hour	16:00	16:00	16:00
7 - 9 Pk Volume	18	14	0	0	30	4 - 6 Pk Volume	18	23	0
Pk Hr Factor	0.900	0.583	0.000	0.000	0.833	Pk Hr Factor	0.750	0.821	0.000

