

02053.03.101 (1/05) Public Draft

**Figure 2-5a**  
**Middle River Gate Drawing**

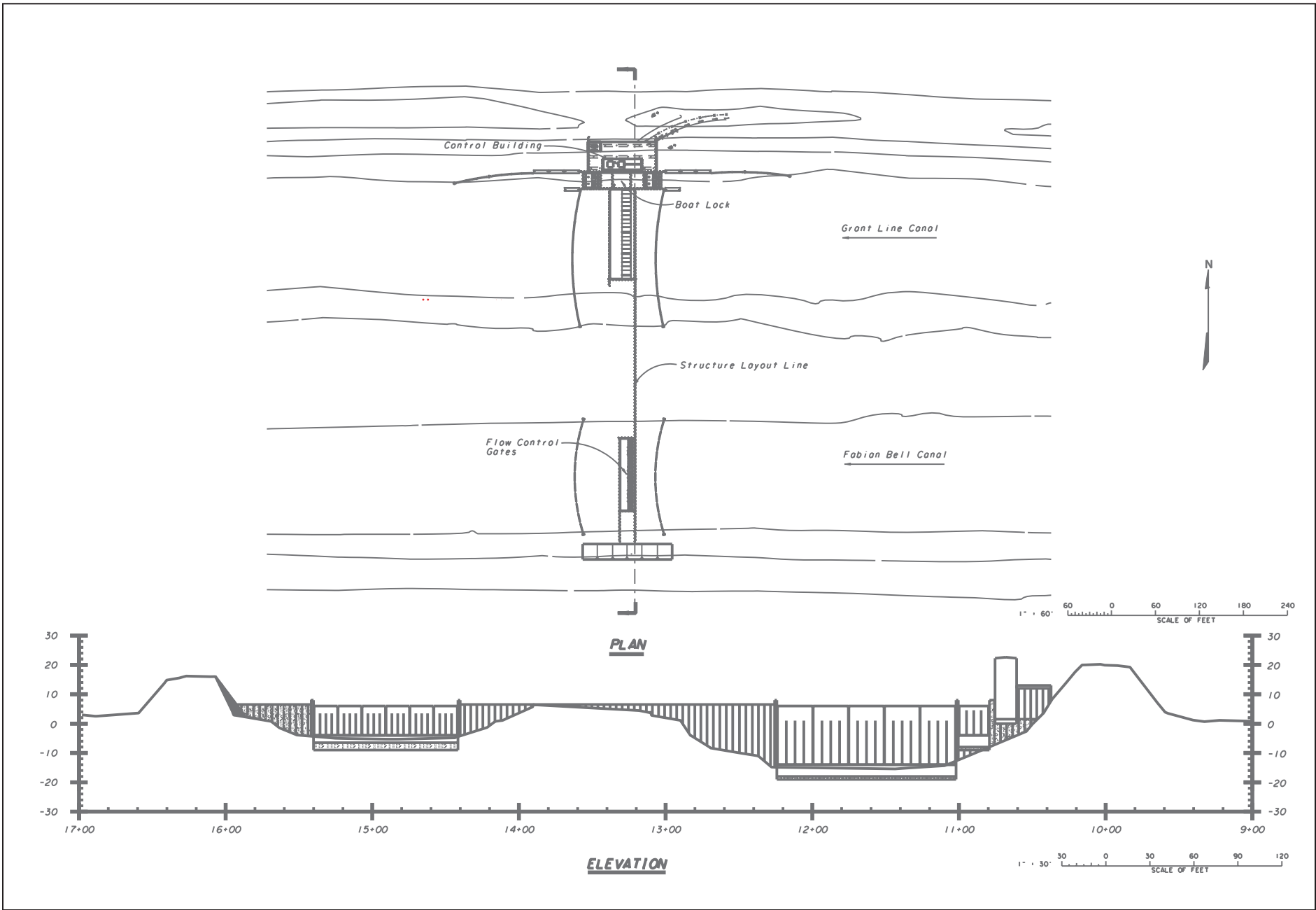


Source: California Department of Water Resources.

02053.02.101 (1/05) Public Draft

**Figure 2-5b**  
**Middle River**  
**Artist's Rendering (Looking Northward)**

02053.03.101 (1-05) Public Draft



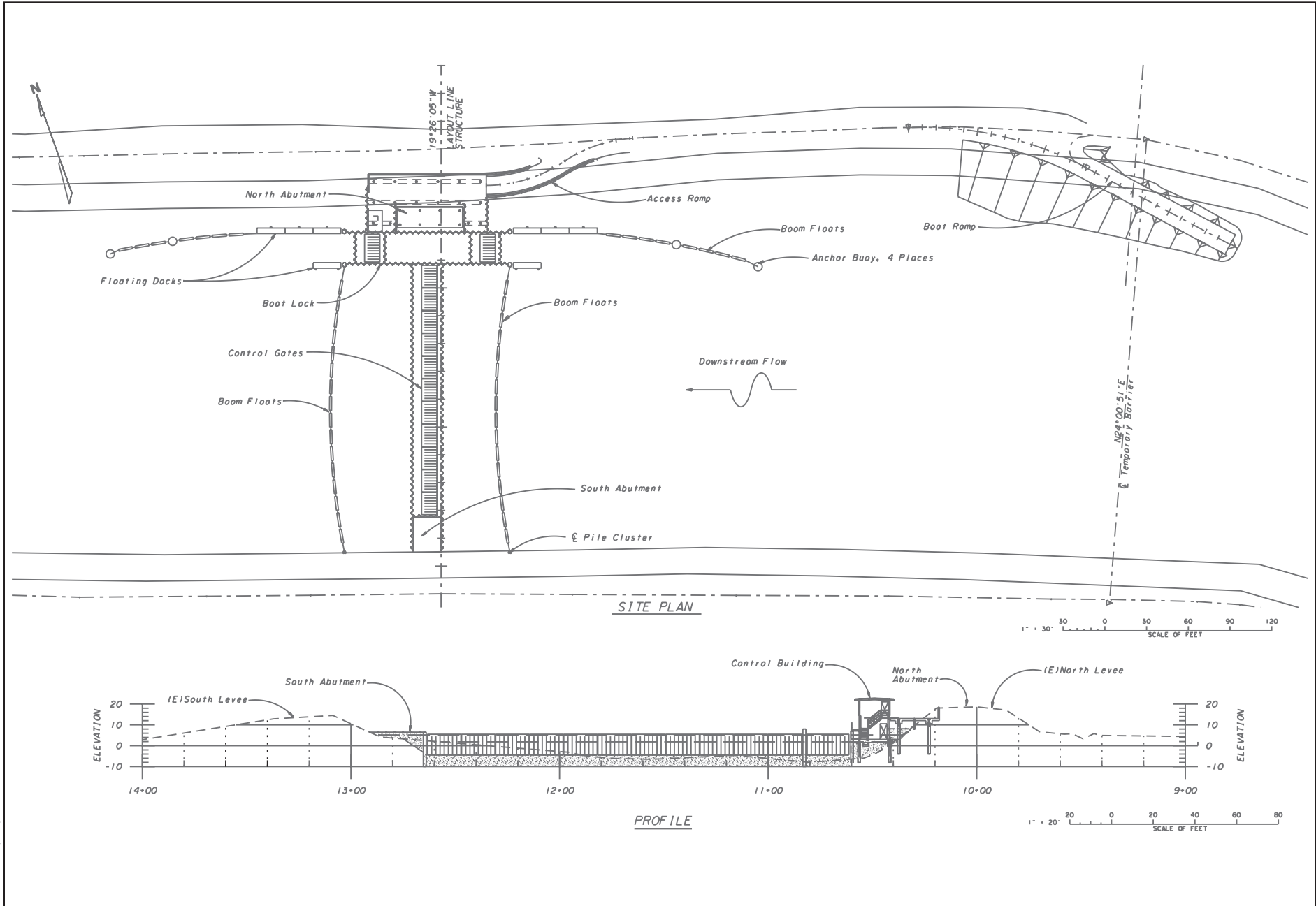




Source: California Department of Water Resources.

02053.02.101 (1/05) Public Draft

**Figure 2-6b**  
**Grant Line Canal**  
**Artist's Rendering (Looking Northward)**



02053.03.101 (1/05) Public Draft

**Figure 2-7a**  
**Old River at Delta-Mendota Canal Gate Drawing**

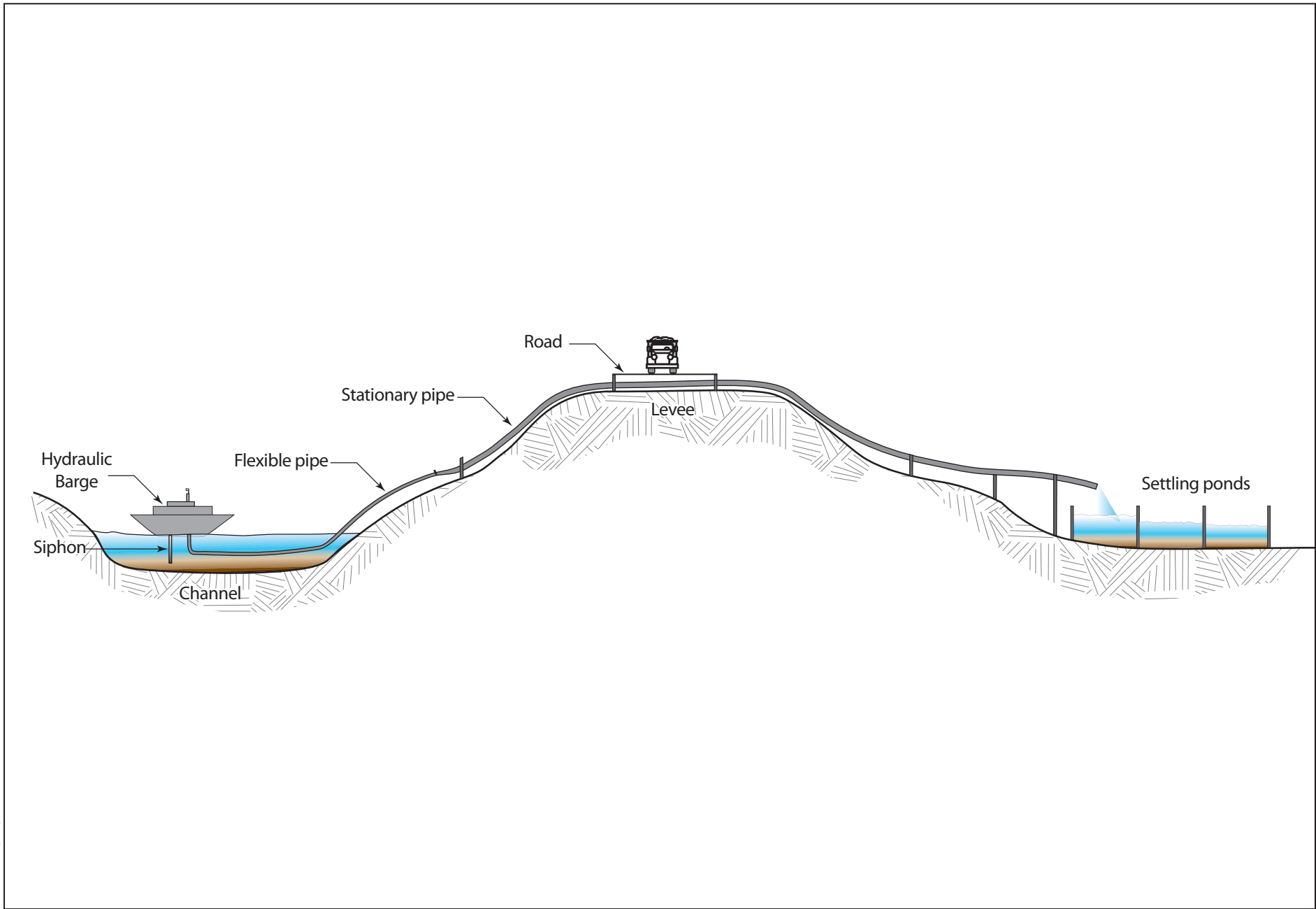




Source: California Department of Water Resources.

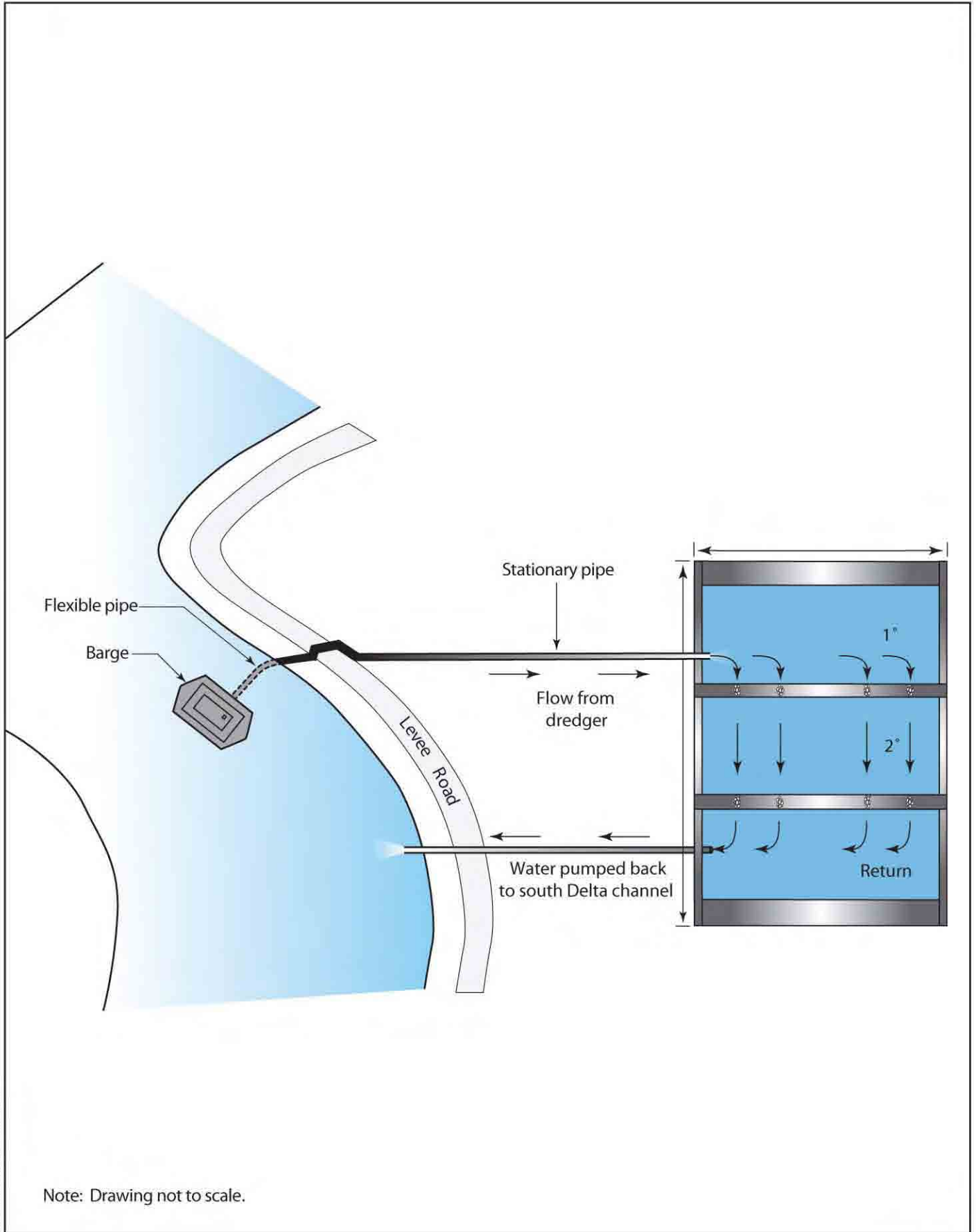
02053.02.101 (1/05) Public Draft

**Figure 2-7b**  
**Old River at Delta-Mendota Canal**  
**Artist's Rendering (Looking Northward)**



02053.03-101 (1/05)

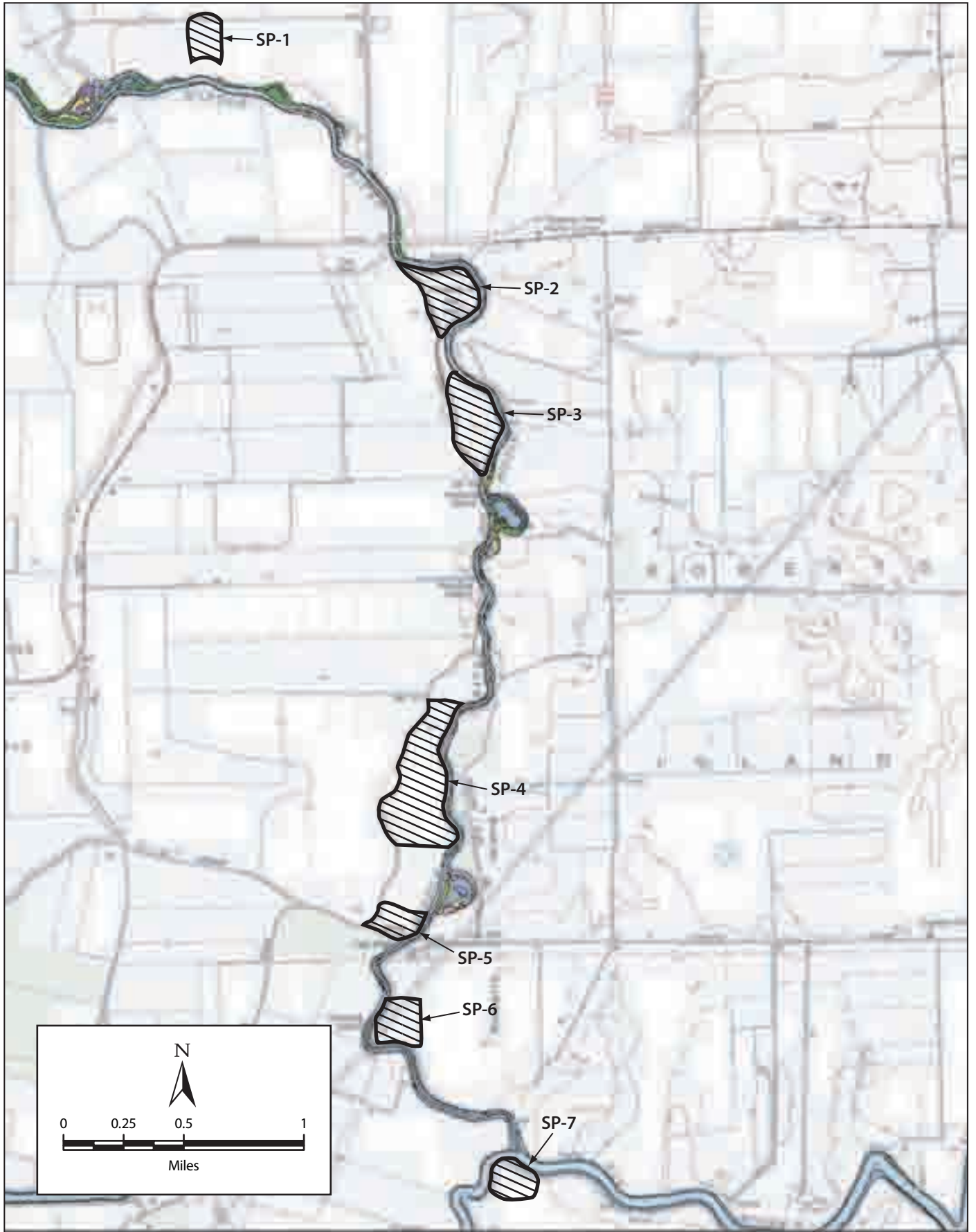
**Figure 2-8**  
**Example of Hydraulic Dredging Operation**



02053.02.101 (4/05) Public Draft

**Figure 2-9**  
**Settling Pond**





02053.02 101 (4/05) ASIP

