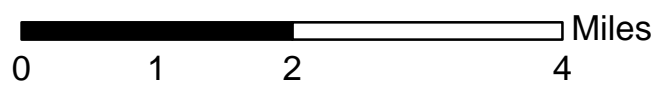
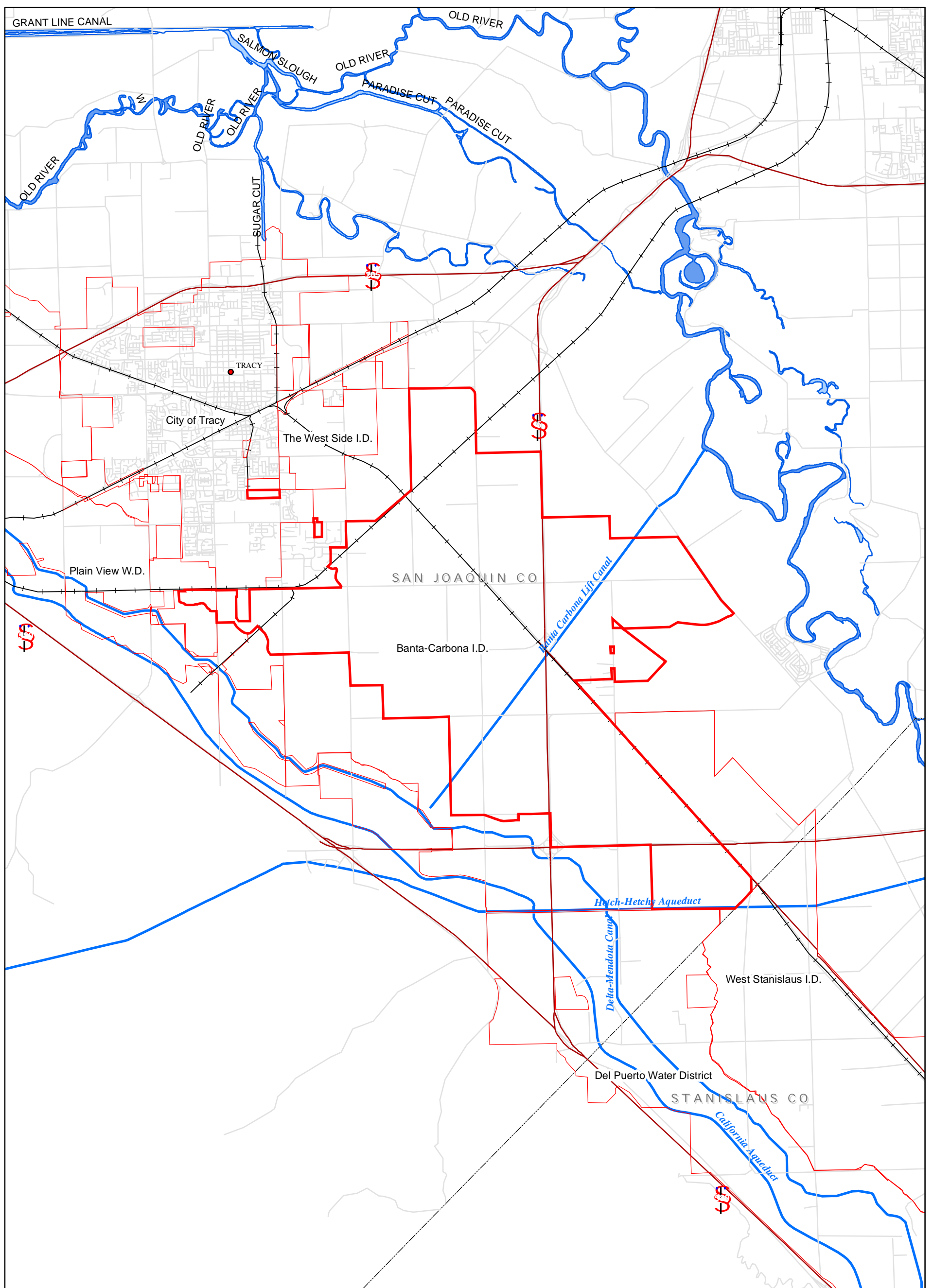



Delta Mendota Canal Unit Water Contractor Boundaries
 Figure 3.1-2 Banta Carbona Irrigation District
 Current Land Use/Land Cover






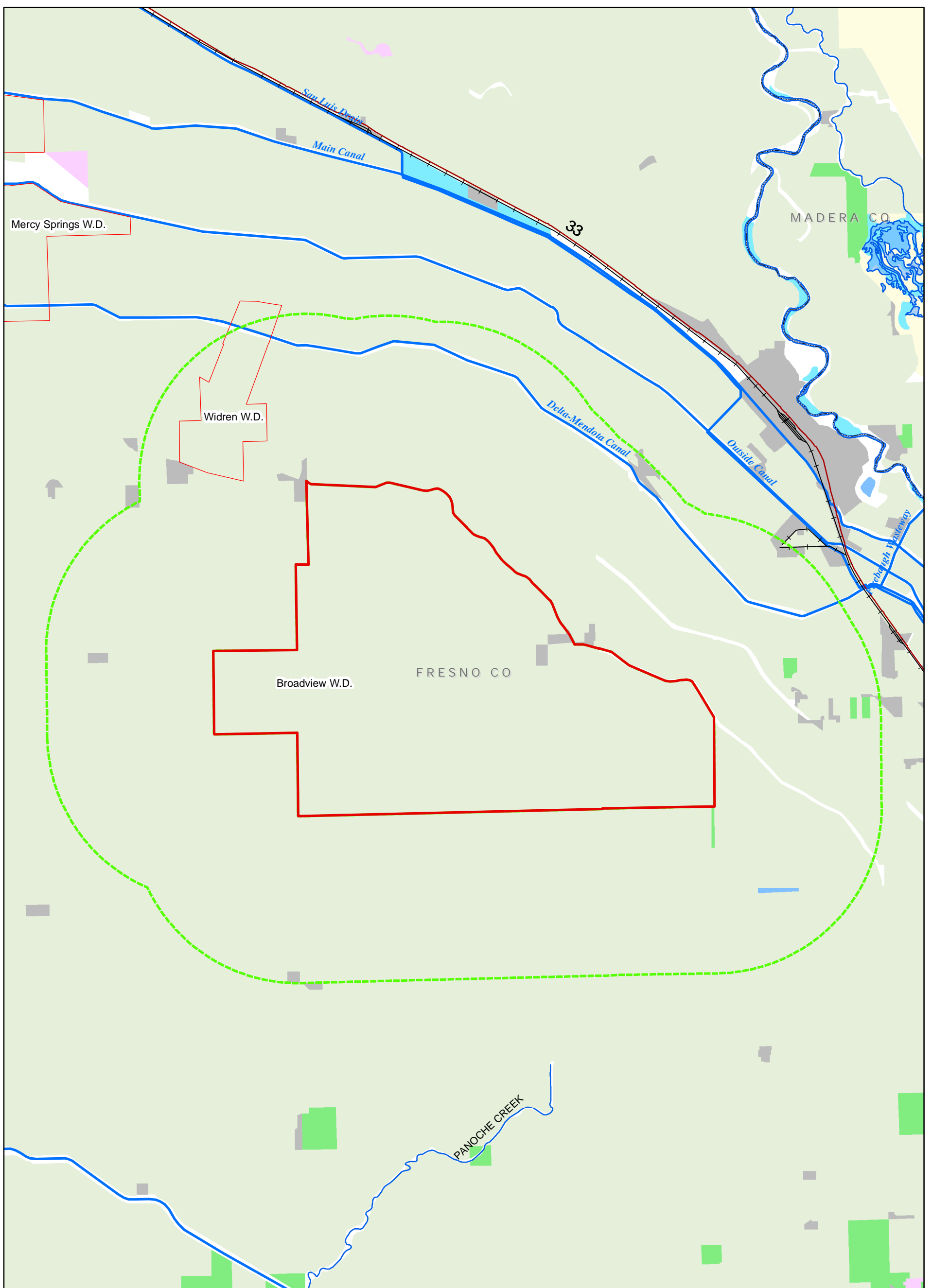
Delta Mendota Canal Unit Water Contractor Boundaries
 Figure 3.1-3 Banta Carbona Irrigation District Boundary

Legend

 District Boundary/Contractor's Service Area















 Miles
 0 1.25 2.5 5

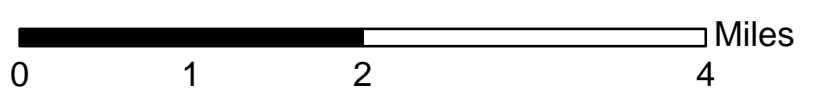


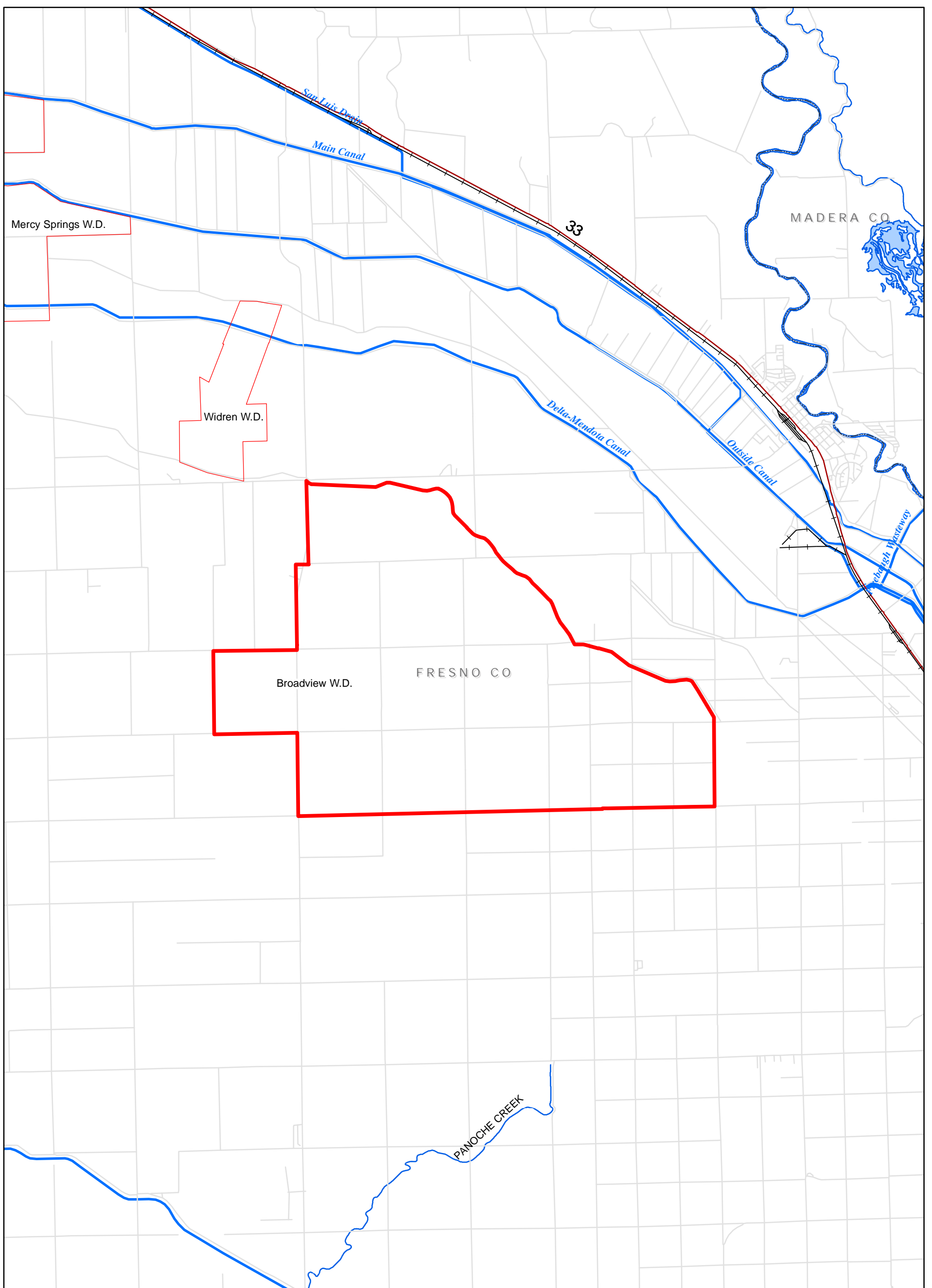


Delta Mendota Canal Unit Water Contractor Boundaries
 Figure 3.1-4 Broadview Water District Land Use/Land Cover

Legend


- | | | |
|---|--|--|
|  2 mile buffer |  Orchards and vineyards |  Forested land |
|  Broadview WD |  Confined feeding operations |  Water |
| Land Use/Land Cover Classification |  Idle or retired farmland |  Wetland/riparian |
|  Urban |  Ruderal or unclassified rangeland |  Barren |
|  Cropland and pasture |  Herbaceous Rangeland | |
| |  Shrub and brush or mixed rangeland | |

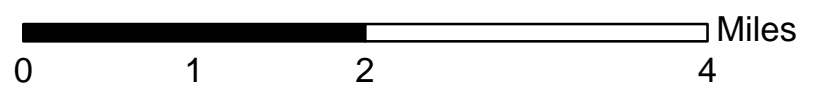


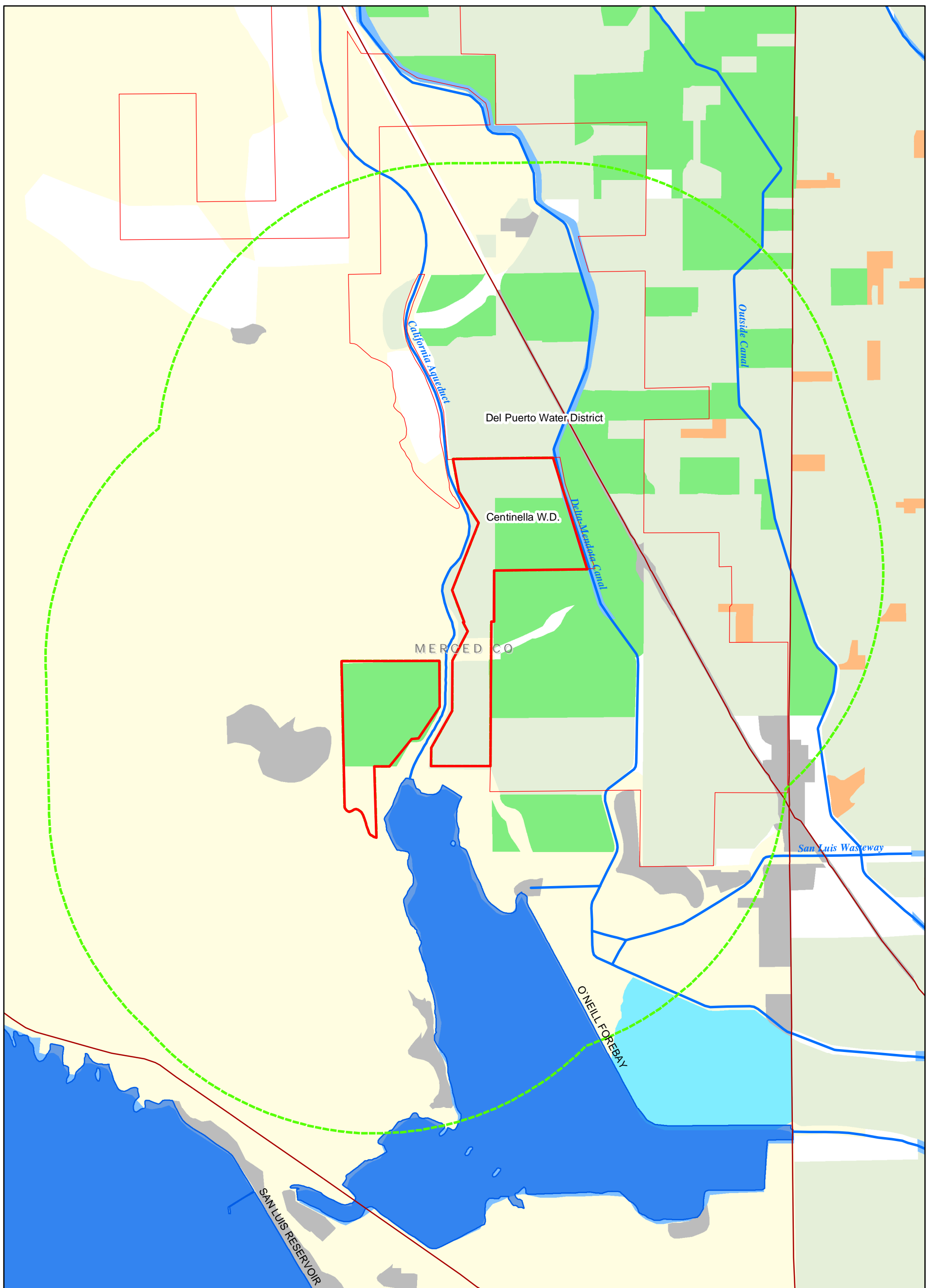


Delta Mendota Canal Unit Water Contractor Boundaries
 Figure 3.1-5 Broadview Water District Boundary

Legend















 District Boundary/Contractor's Service Area

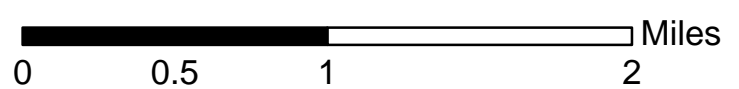


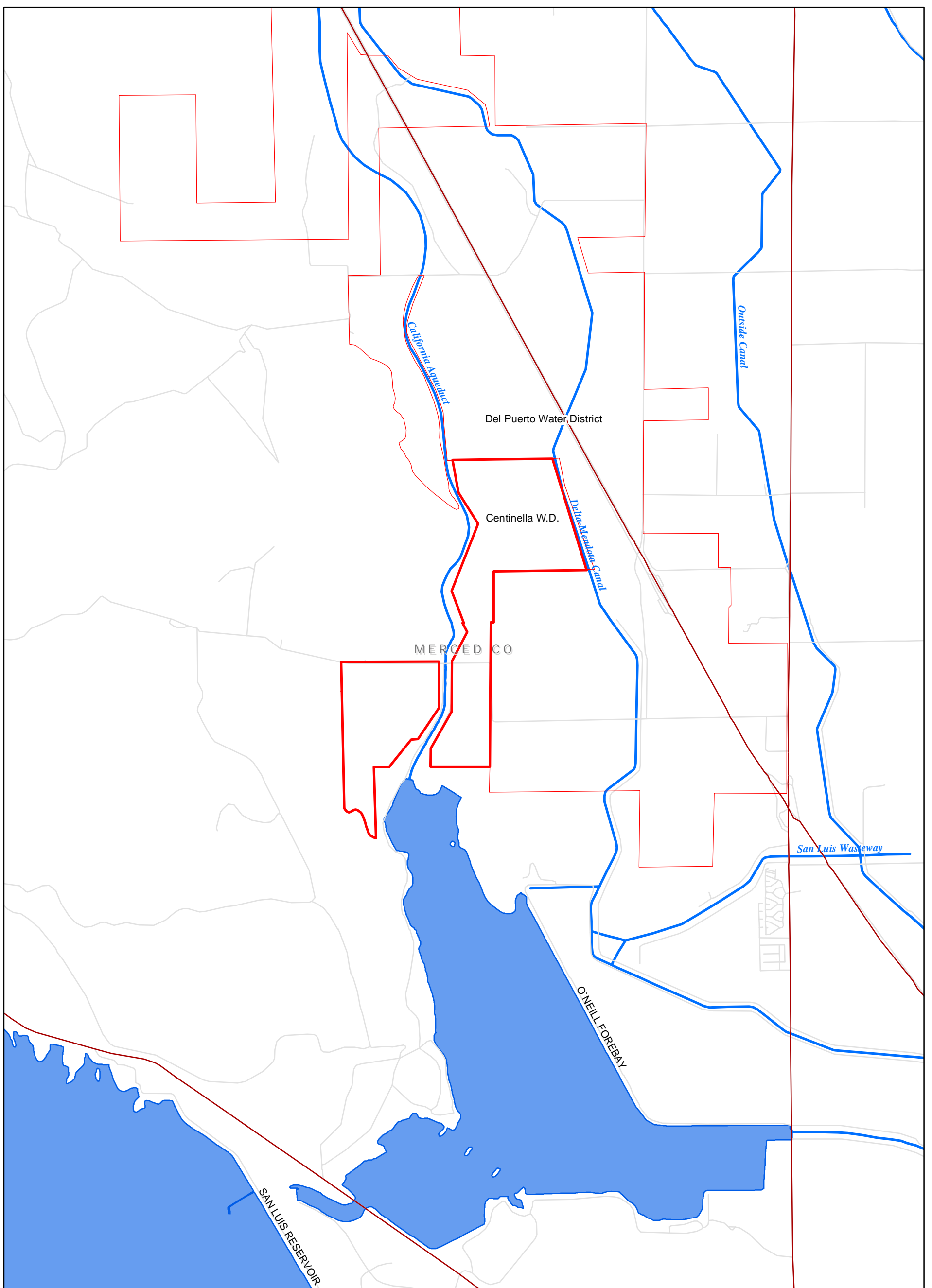


Delta Mendota Canal Unit Water Contractor Boundaries
 Figure 3.1-6 Centinella Water District Current Land Use/Land Cover

Legend


- | | | |
|--|--|--|
|  Centinella WD |  Orchards and vineyards |  Forested land |
|  2 mile buffer |  Confined feeding operations |  Water |
| Land Use/Land Cover Classification |  Idle or retired farmland |  Wetland/riparian |
|  Urban |  Ruderal or unclassified rangeland |  Barren |
|  Cropland and pasture |  Herbaceous Rangeland | |
| |  Shrub and brush or mixed rangeland | |

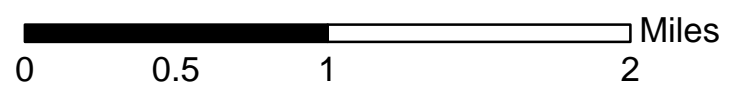


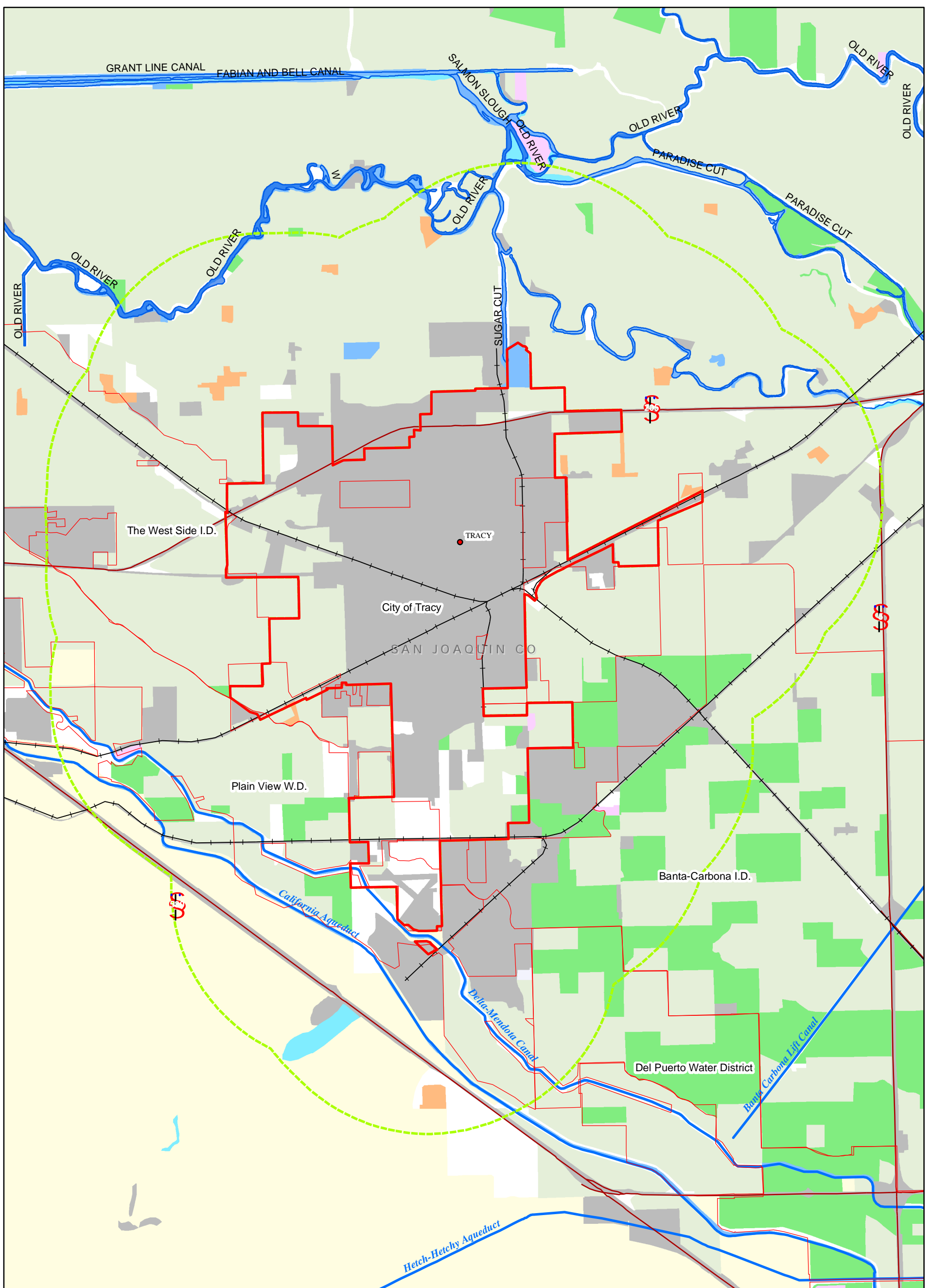


Delta Mendota Canal Unit Water Contractor Boundaries
 Figure 3.1-7 Centinella Water District Boundary

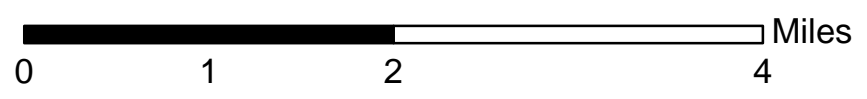

Legend

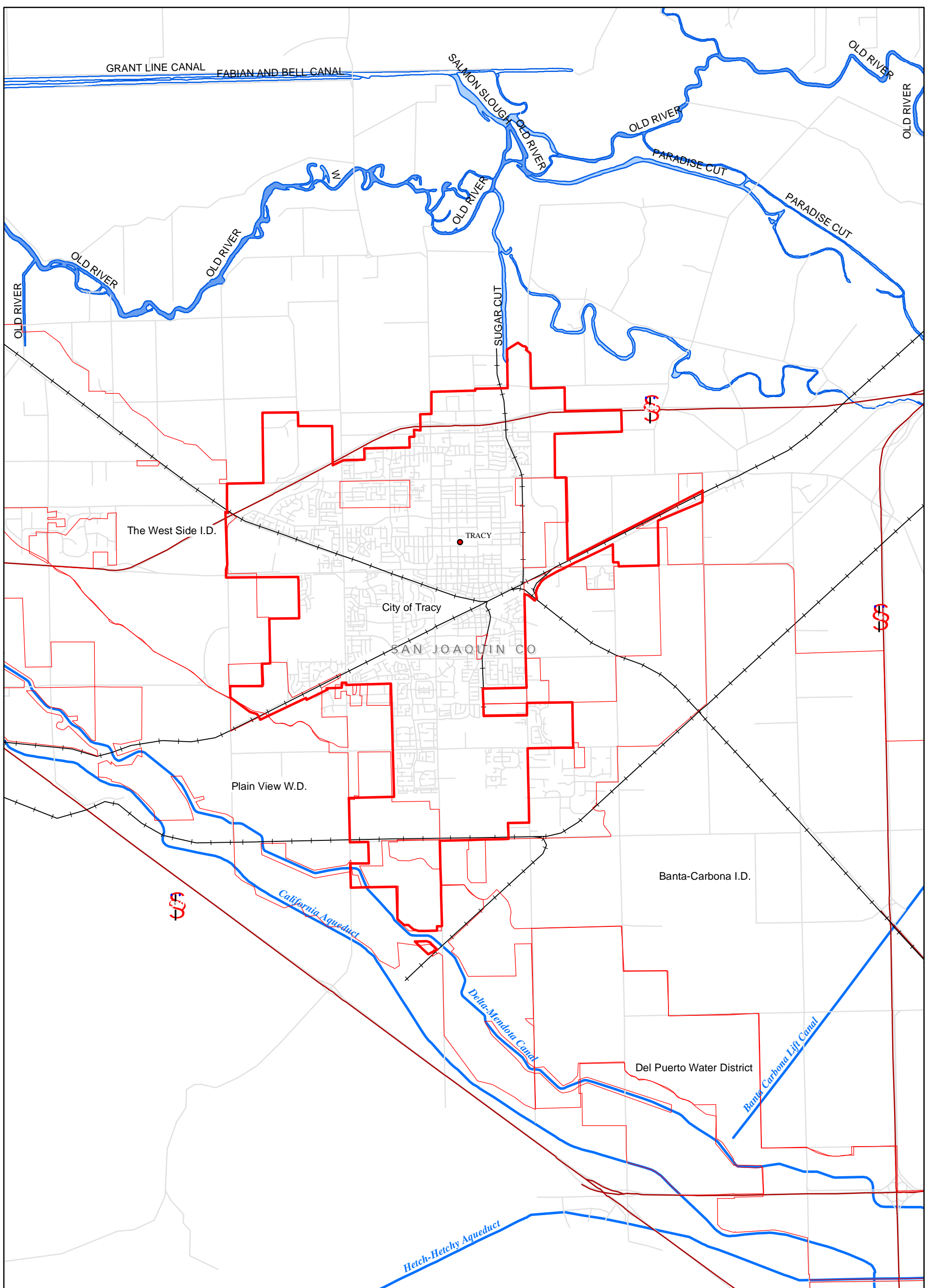
 District Boundary/Contractor's Service Area



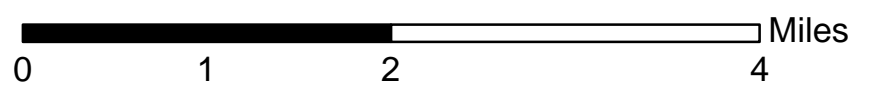


Delta Mendota Canal Unit Water Contractor Boundaries
 Figure 3.1-8 City of Tracy Current Land Use/Land Cover





Delta Mendota Canal Unit Water Contractor Boundaries
 Figure 3.1-9 City of Tracy Boundary



Legend

 District Boundary/Contractor's Service Area

