

CAD SYSTEM  
 AutoCAD Rev. 20.0x  
 CAD FILENAME  
 3766-331-1860-RD-25.DWG

DATE AND TIME PLOTTED  
 DECEMBER 1, 2016 16:03  
 PLOTTED BY  
 EBIGP/HT/E

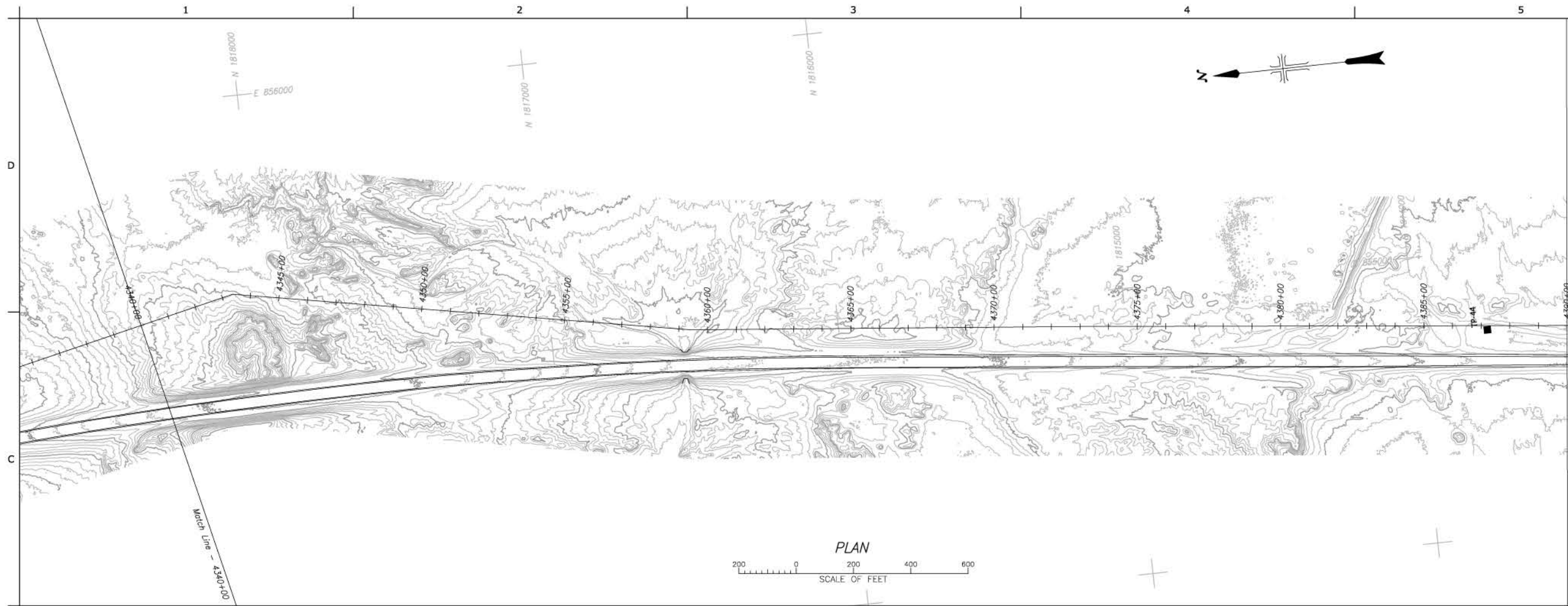
X DESIGNED  
 X DRAWN  
 X CHECKED  
 TECH. APPR.  
 APPROVED  
 ADMIN. APPROVAL  
 PHOENIX, AZ

THE GAP TO GRAY MOUNTAIN

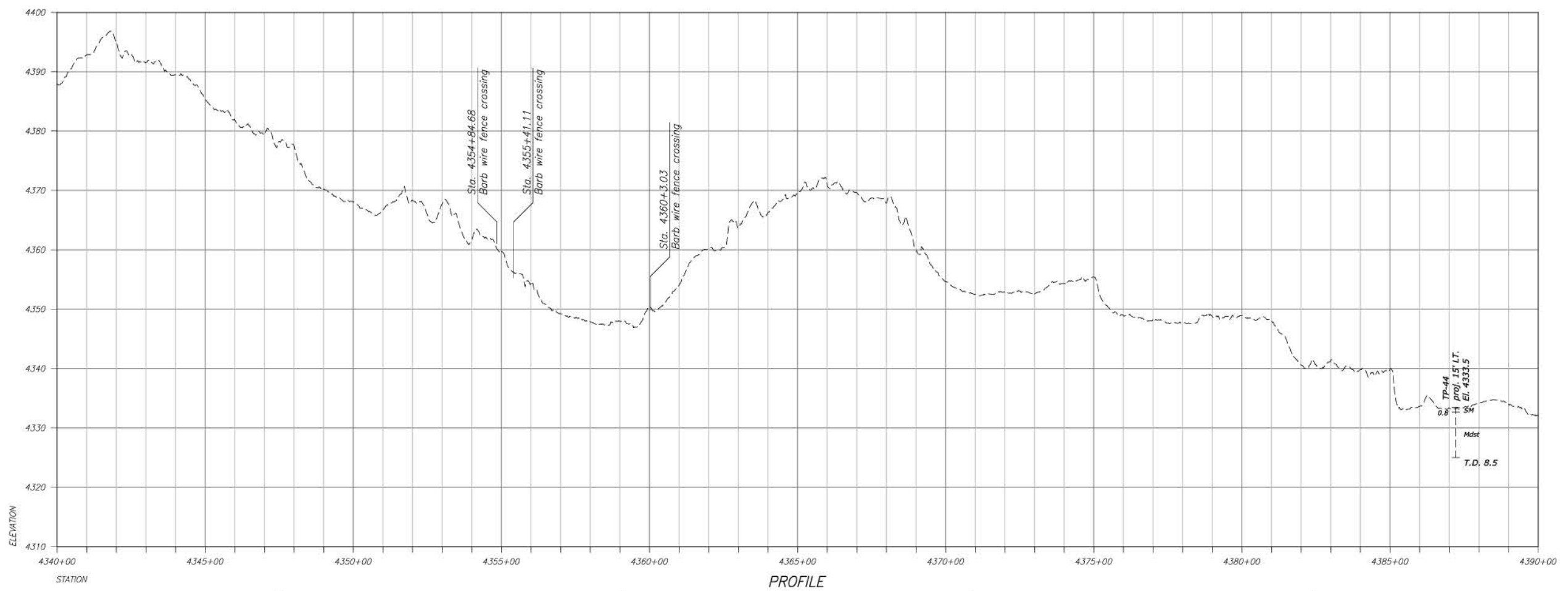
STA 4290+00 TO STA 4340+00

3766-331-T860

SHEET 25



**PLAN**  
SCALE OF FEET  
0 200 400 600



**PROFILE**

DATE AND TIME PLOTTED:  
DECEMBER 1, 2016 16:02  
PLOTTED BY:  
EBIGP/HYE

CAD SYSTEM:  
AutoCAD Rev. 20.0x  
CAD FILENAME:  
3766-331-1861-RD-26.DWG

**ALWAYS THINK SAFETY**  
U.S. DEPARTMENT OF THE INTERIOR  
BUREAU OF RECLAMATION  
FEDERAL DOMESTIC ASSISTANCE PROGRAM  
**RECLAMATION RURAL WATER SUPPLY  
PROGRAM 15.548**  
NORTH CENTRAL ARIZONA WATER FEASIBILITY  
STUDY

X DESIGNED  
X DRAWN  
X CHECKED  
TECH. APPR.  
APPROVED  
ADMIN. APPROVAL  
PHOENIX, AZ

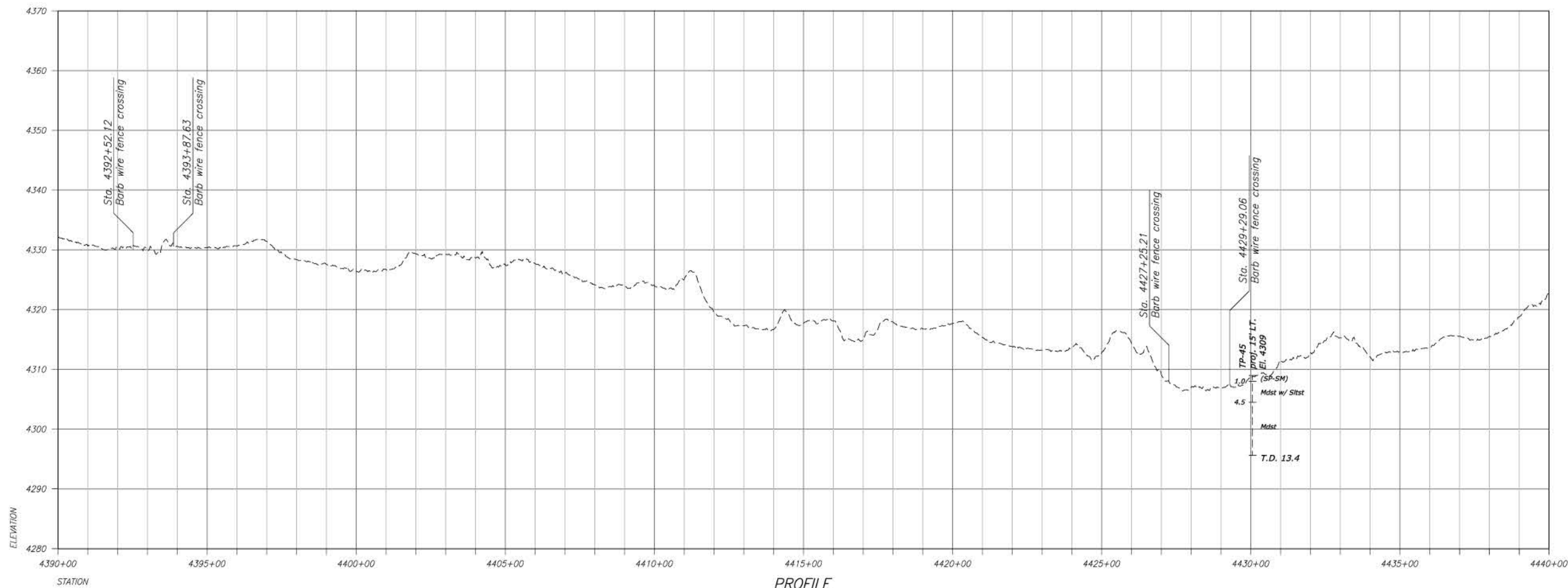
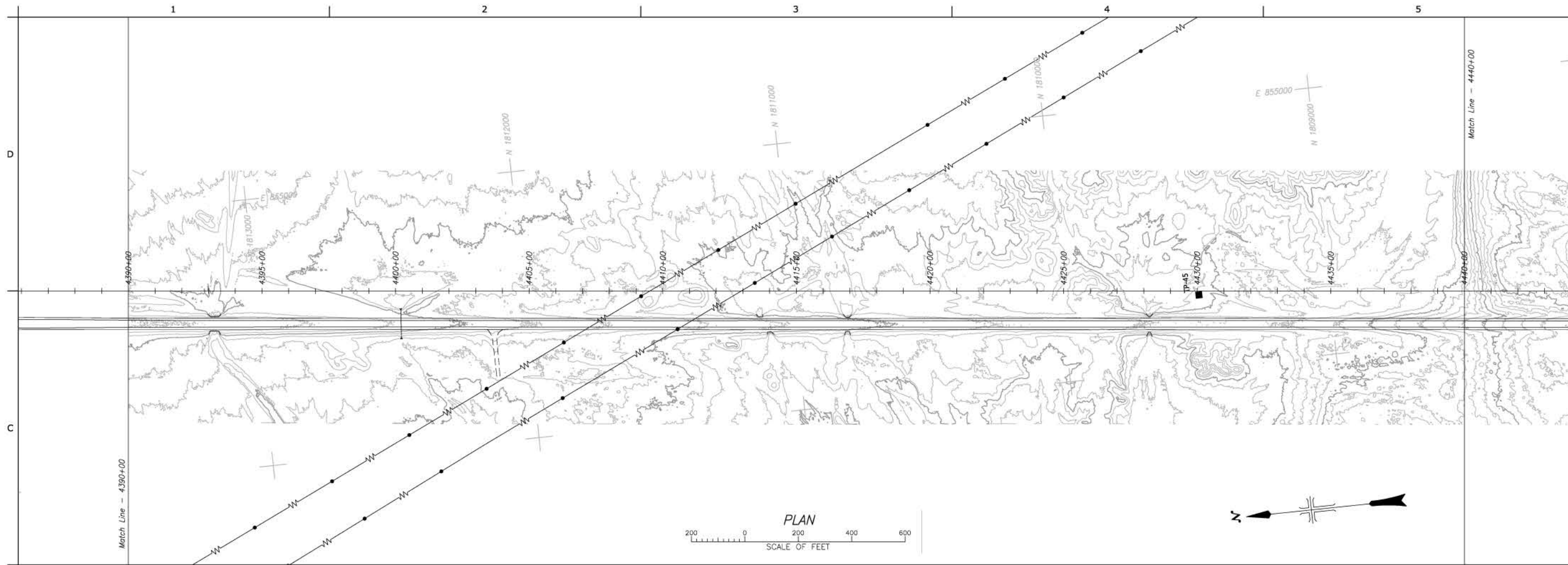
**THE GAP TO GRAY  
MOUNTAIN**

**STA 4340+00 TO STA  
4390+00**

**3766-331-T861**

SHEET 26





DATE AND TIME PLOTTED  
DECEMBER 1, 2016 16:19  
PLOTTED BY  
EBIOPHYTE

CAD SYSTEM  
AutoCAD Rev. 20.0x  
CAD FILENAME  
3766-331-T862-RD-27.DWG

**ALWAYS THINK SAFETY**

U.S. DEPARTMENT OF THE INTERIOR  
BUREAU OF RECLAMATION  
FEDERAL DOMESTIC ASSISTANCE PROGRAM  
**RECLAMATION RURAL WATER SUPPLY  
PROGRAM 15.548**  
NORTH CENTRAL ARIZONA WATER FEASIBILITY  
STUDY

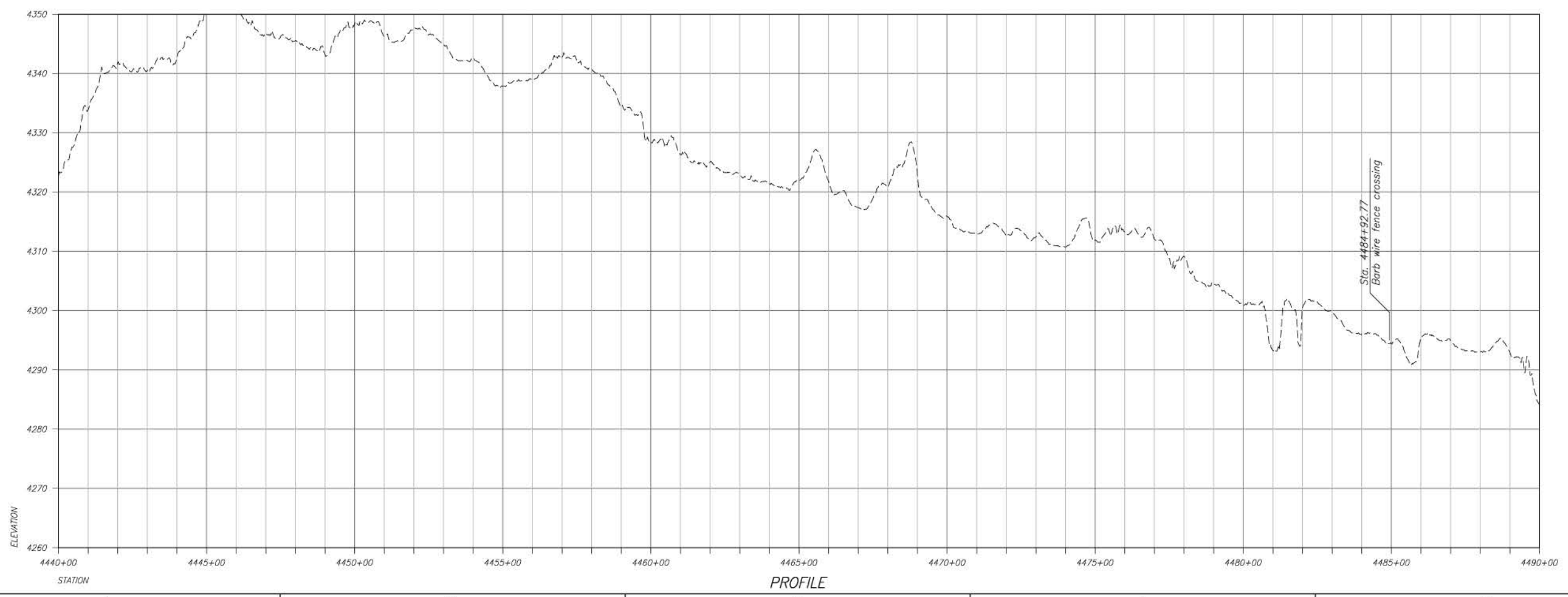
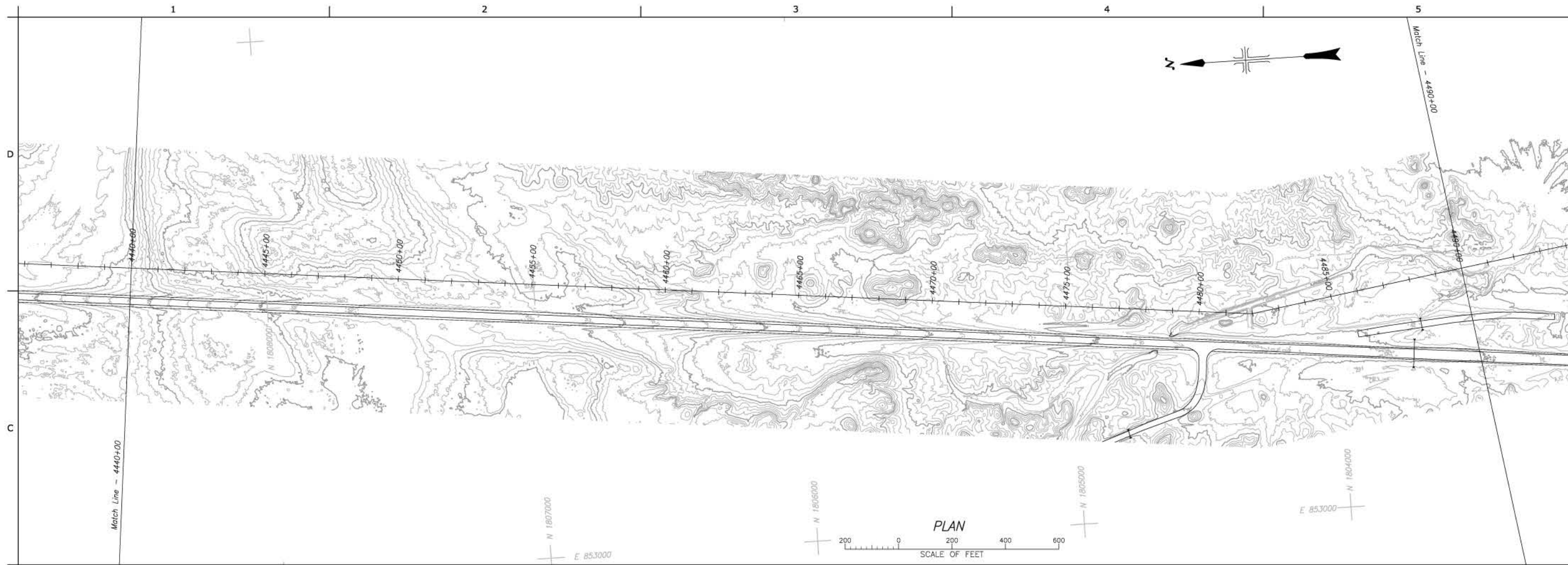
X DESIGNED  
X DRAWN  
X CHECKED  
TECH. APPR.  
APPROVED  
ADMIN. APPROVAL  
PHOENIX, AZ

**THE GAP TO GRAY  
MOUNTAIN**

STA 4390+00 TO STA  
4440+00

3766-331-T862

SHEET 27



DATE AND TIME PLOTTED:  
DECEMBER 1, 2016 16:11  
PLOTTED BY:  
EBIGP/HT

CAD SYSTEM:  
AutoCAD Rev. 20.0x  
CAD FILENAME:  
3766-331-1863-RD-28.DWG

**ALWAYS THINK SAFETY**

U.S. DEPARTMENT OF THE INTERIOR  
BUREAU OF RECLAMATION  
FEDERAL DOMESTIC ASSISTANCE PROGRAM  
**RECLAMATION RURAL WATER SUPPLY  
PROGRAM 15.548**  
NORTH CENTRAL ARIZONA WATER FEASIBILITY  
STUDY

X DESIGNED  
X DRAWN  
X CHECKED  
TECH. APPR.  
APPROVED  
KIMBER APPROVAL  
PHOENIX, AZ

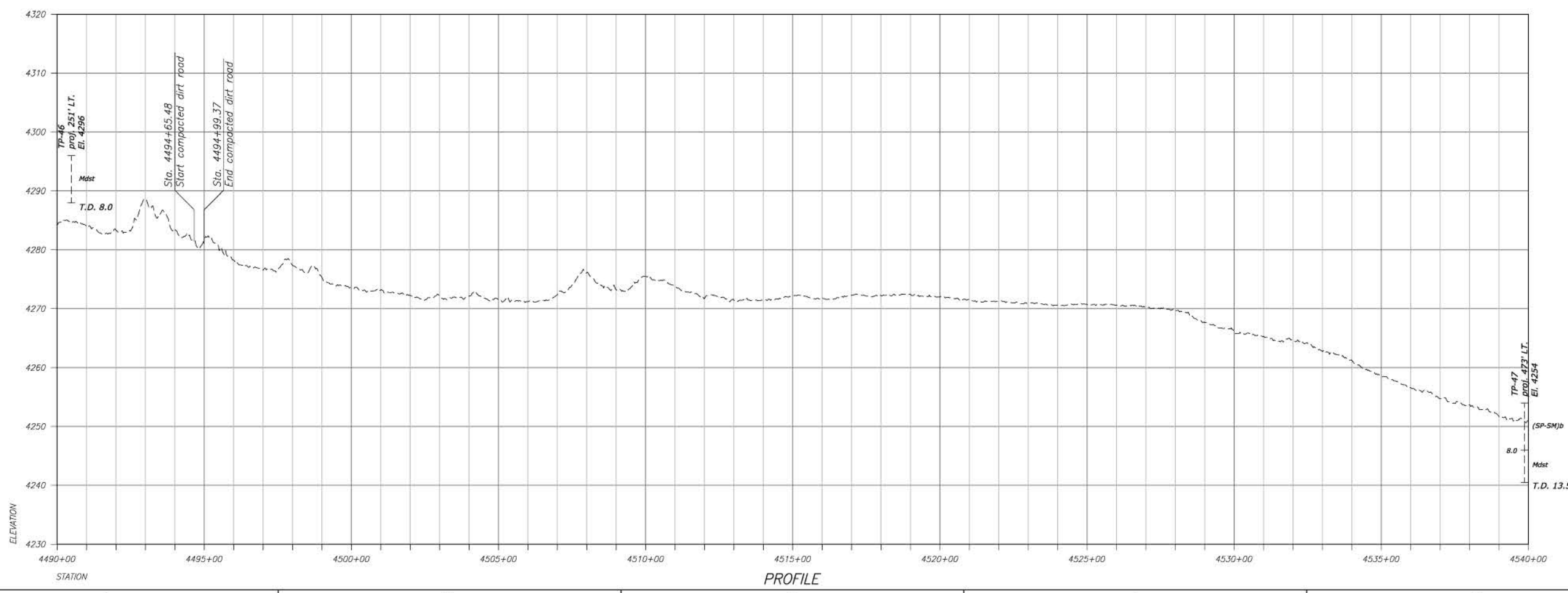
**THE GAP TO GRAY  
MOUNTAIN**

STA 4440+00 TO STA  
4490+00

**3766-331-T863**

SHEET 28





DATE AND TIME PLOTTED:  
DECEMBER 1, 2016 16:13  
PLOTTED BY:  
EBI@PHX

CAD SYSTEM:  
AutoCAD Rev. 20.0x  
CAD FILENAME:  
3766-331-T864-RD-29.DWG

**ALWAYS THINK SAFETY**

U.S. DEPARTMENT OF THE INTERIOR  
BUREAU OF RECLAMATION  
FEDERAL DOMESTIC ASSISTANCE PROGRAM  
**RECLAMATION RURAL WATER SUPPLY  
PROGRAM 15.548**  
NORTH CENTRAL ARIZONA WATER FEASIBILITY  
STUDY

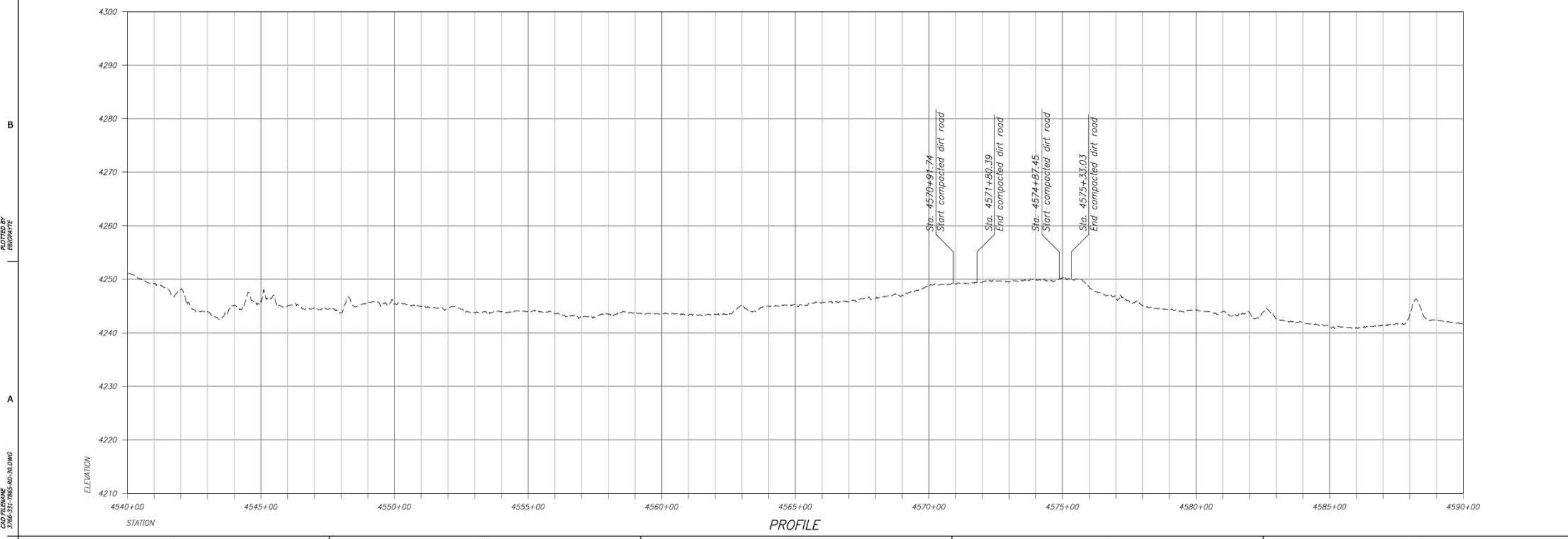
X DESIGNED  
X DRAWN  
X CHECKED  
TECH. APPR.  
APPROVED  
ADMIN. APPROVAL  
PHOENIX, AZ

**THE GAP TO GRAY  
MOUNTAIN**

**STA 4490+00 TO STA  
4540+00**

**3766-331-T864**

SHEET 29



DATE AND TIME PLOTTED  
DECEMBER 1, 2016 16:14  
PLOTTED BY  
EBIGP/RYE

CAD SYSTEM  
AutoCAD Rev. 20.0x  
CAD FILENAME  
3766-331-1865-RD-36.DWG

ALWAYS THINK SAFETY

U.S. DEPARTMENT OF THE INTERIOR  
BUREAU OF RECLAMATION  
FEDERAL DOMESTIC ASSISTANCE PROGRAM  
RECLAMATION RURAL WATER SUPPLY  
PROGRAM 15.548  
NORTH CENTRAL ARIZONA WATER FEASIBILITY  
STUDY

X DESIGNED  
X DRAWN  
X CHECKED  
TECH. APPR.  
APPROVED  
KIMB APPROVAL  
PHOENIX, AZ

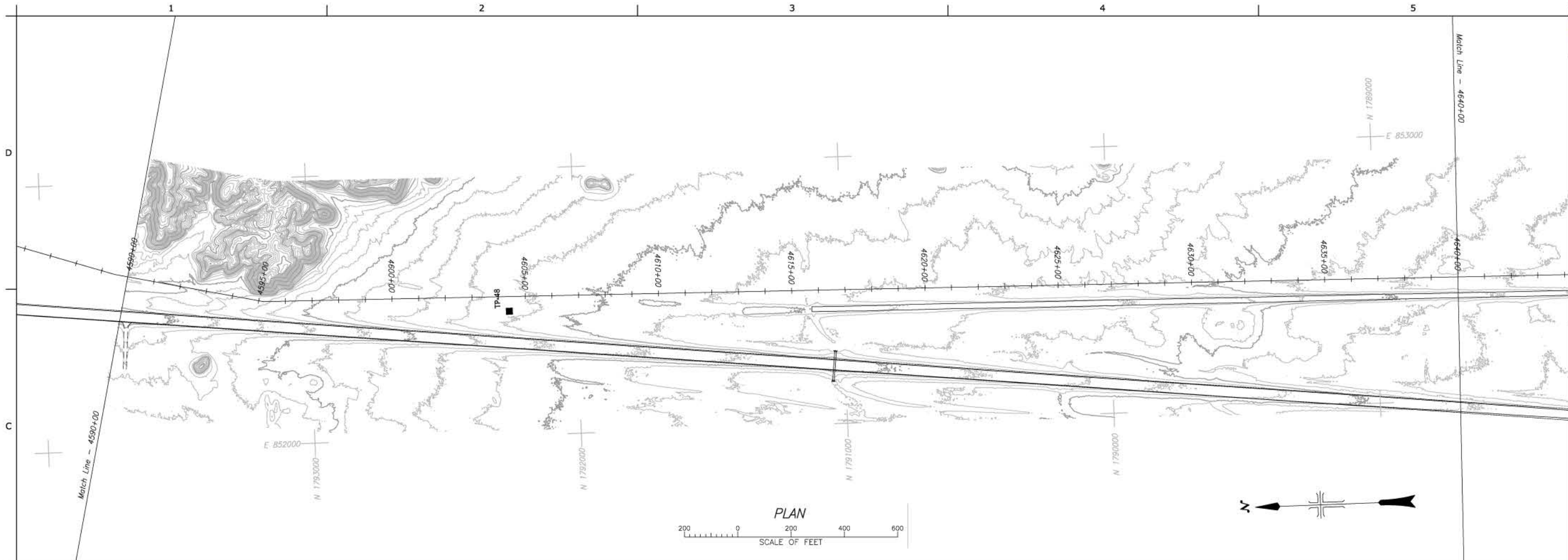
THE GAP TO GRAY  
MOUNTAIN

STA 4540+00 TO STA  
4590+00

3766-331-T865

SHEET 30



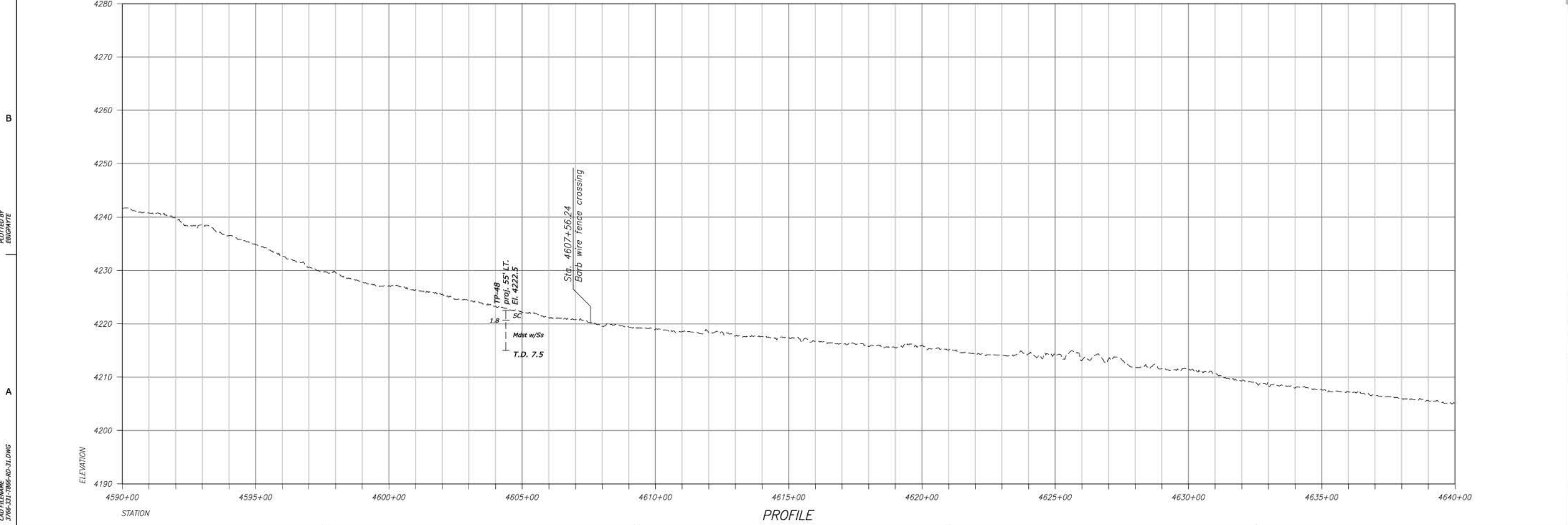


**ALWAYS THINK SAFETY**

U.S. DEPARTMENT OF THE INTERIOR  
BUREAU OF RECLAMATION  
FEDERAL DOMESTIC ASSISTANCE PROGRAM  
**RECLAMATION RURAL WATER SUPPLY  
PROGRAM 15.548**  
NORTH CENTRAL ARIZONA WATER FEASIBILITY  
STUDY

DATE AND TIME PLOTTED:  
DECEMBER 1, 2016 16:15  
PLOTTED BY:  
EBIGP/HTE

CAD SYSTEM:  
AutoCAD Rev. 20.0x  
CAD FILENAME:  
3766-331-1866-RD-31.DWG



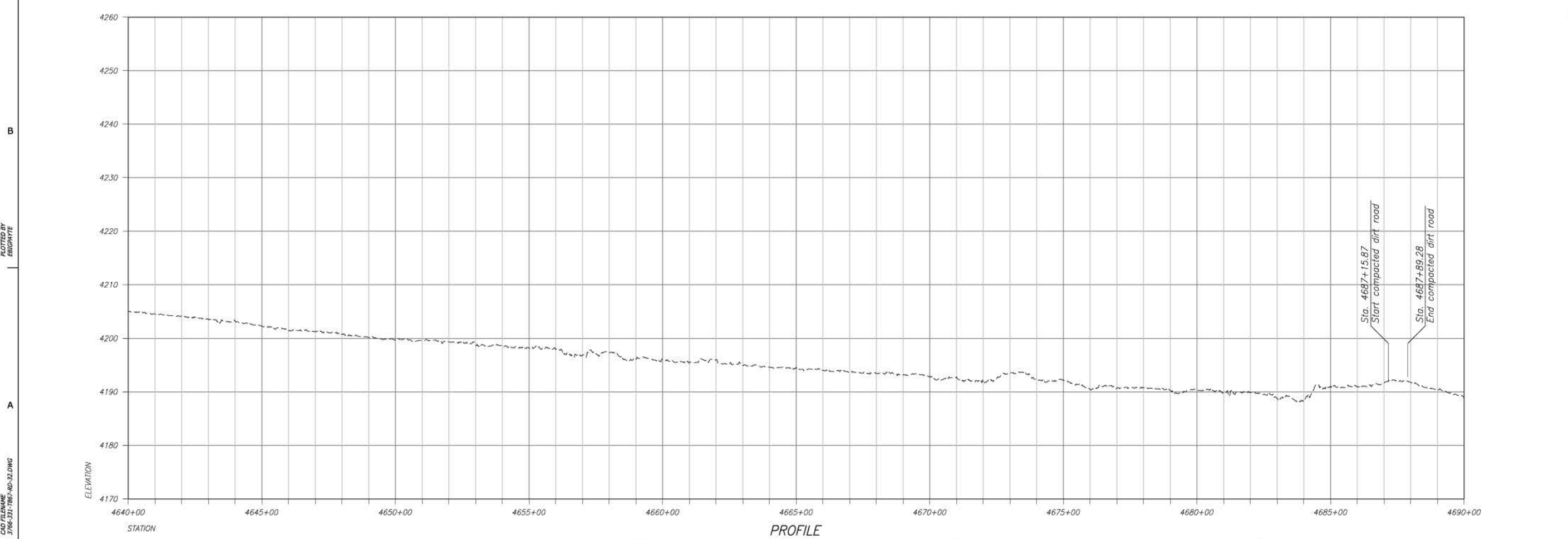
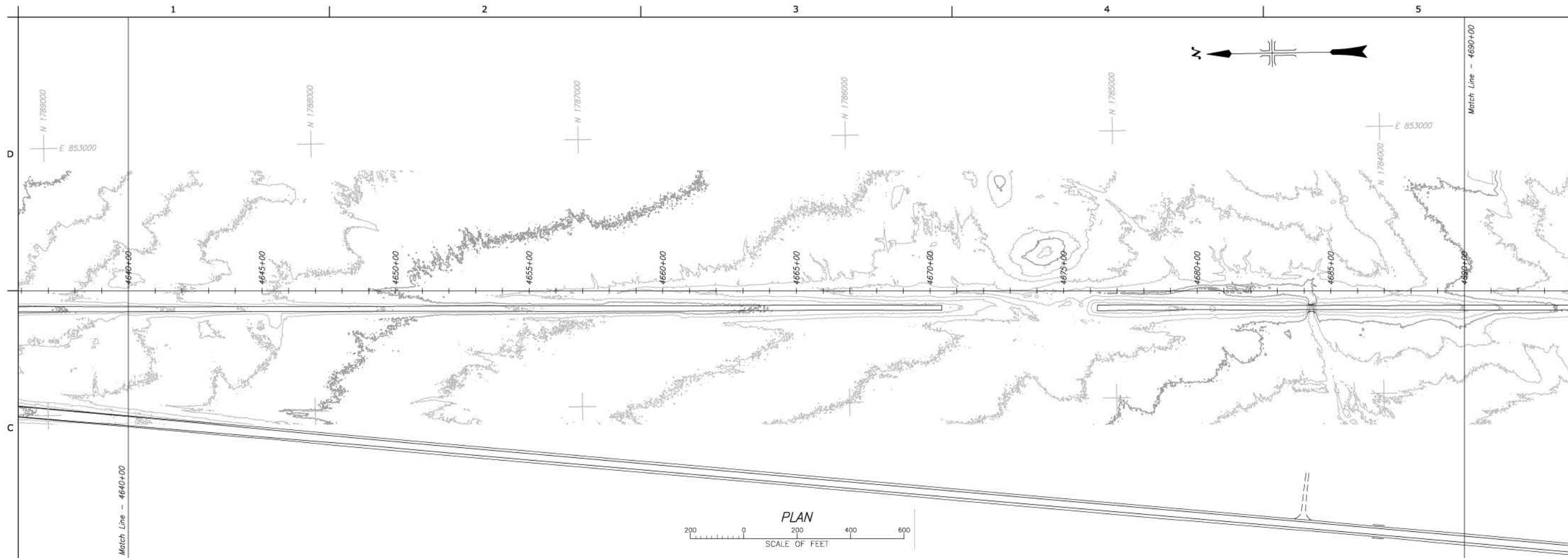
DESIGNED	X
DRAWN	X
CHECKED	X
TECH. APPR.	
APPROVED	
ADMIN. APPROVAL	
PHOENIX, AZ	

**THE GAP TO GRAY  
MOUNTAIN**

STA 4590+00 TO STA  
4640+00

3766-331-T866

SHEET 31



PROFILE

DATE AND TIME PLOTTED:  
DECEMBER 1, 2016 16:17  
PLOTTED BY:  
EBIOPHYE

CAD SYSTEM:  
ARCAD 10.0  
CAD FILENAME:  
3766-331-T867-ND-32.DWG

**ALWAYS THINK SAFETY**

U.S. DEPARTMENT OF THE INTERIOR  
BUREAU OF RECLAMATION  
FEDERAL DOMESTIC ASSISTANCE PROGRAM  
**RECLAMATION RURAL WATER SUPPLY  
PROGRAM 15.548**  
NORTH-CENTRAL ARIZONA WATER FEASIBILITY  
STUDY

X  
DESIGNED  
X  
DRAWN  
X  
CHECKED  
TECH. APPR.  
APPROVED  
KIMM APPROVAL  
PHOENIX, AZ

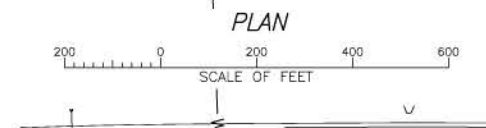
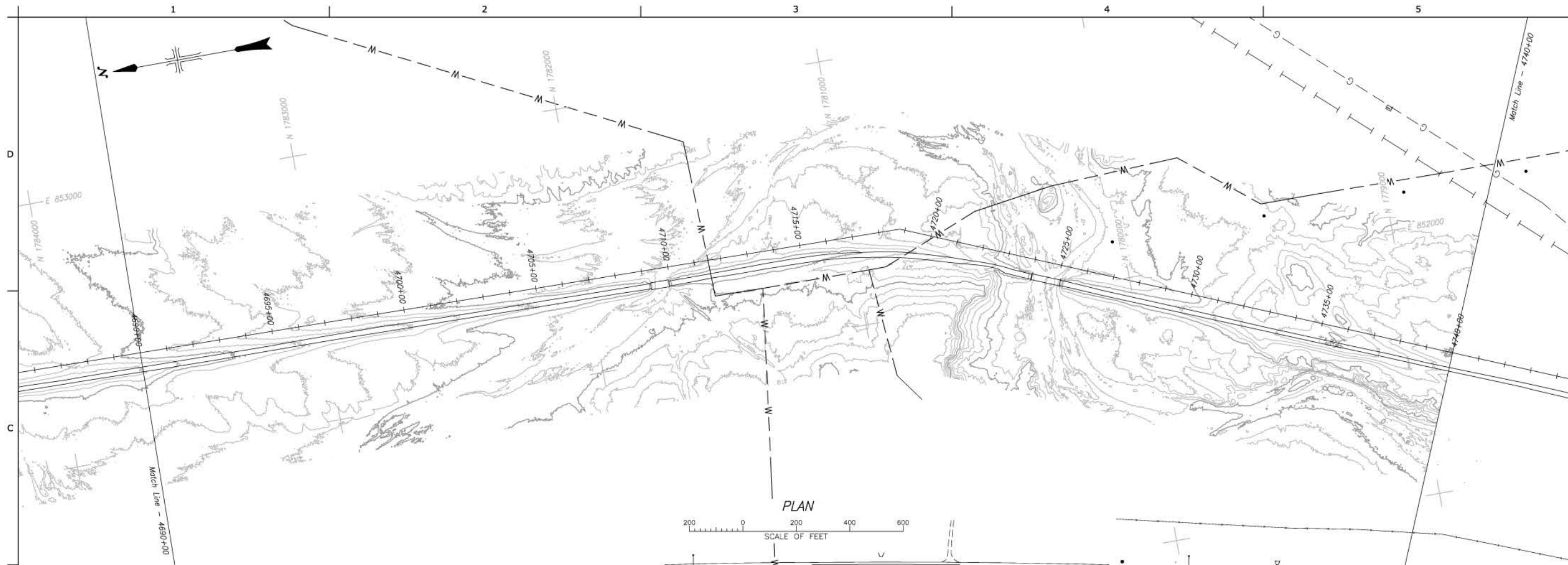
**THE GAP TO GRAY  
MOUNTAIN**

STA 4640+00 TO STA  
4690+00

**3766-331-T867**

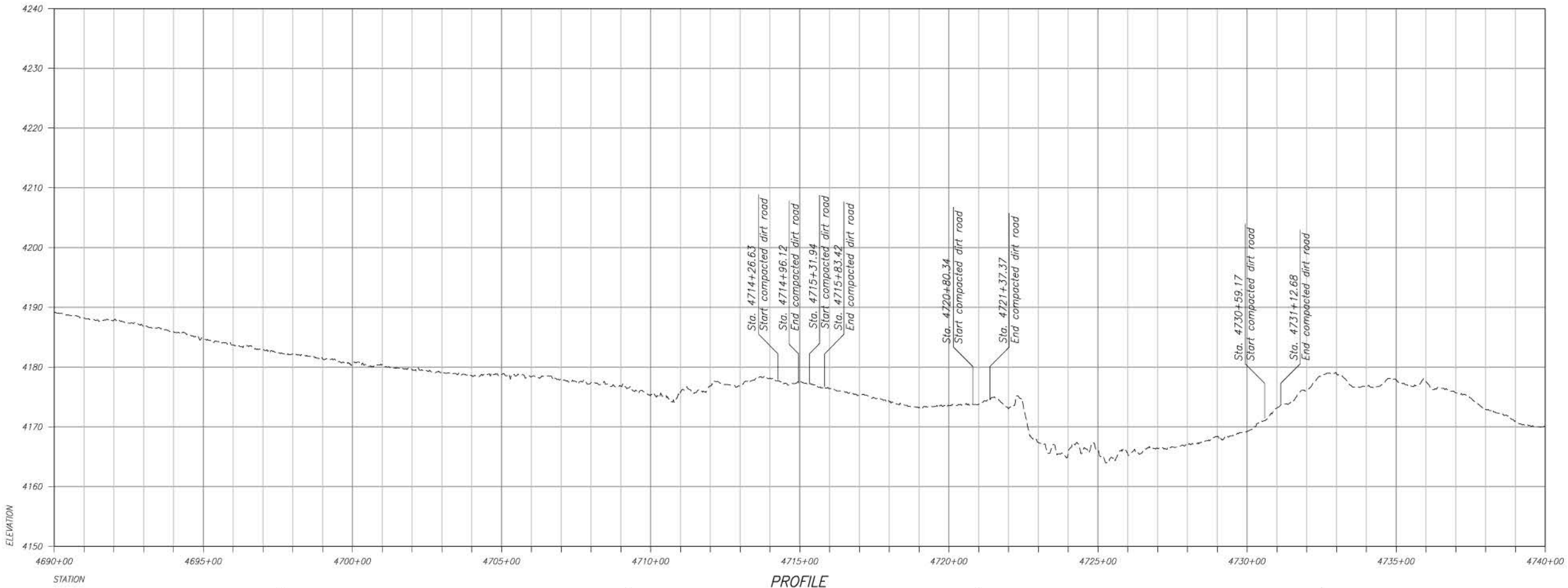
SHEET 32





DATE AND TIME PLOTTED:  
DECEMBER 1, 2016 16:18  
PLOTTED BY:  
EBIGP/HTE

CAD SYSTEM:  
AutoCAD Rev. 20.0x  
CAD FILENAME:  
3766-331-7866-RD-33.DWG



**ALWAYS THINK SAFETY**

U.S. DEPARTMENT OF THE INTERIOR  
BUREAU OF RECLAMATION  
FEDERAL DOMESTIC ASSISTANCE PROGRAM  
**RECLAMATION RURAL WATER SUPPLY  
PROGRAM 15.548**  
NORTH-CENTRAL ARIZONA WATER FEASIBILITY  
STUDY

X DESIGNED  
X DRAWN  
X CHECKED  
TECH. APPR.  
APPROVED  
KIMM APPROVAL  
PHOENIX, AZ

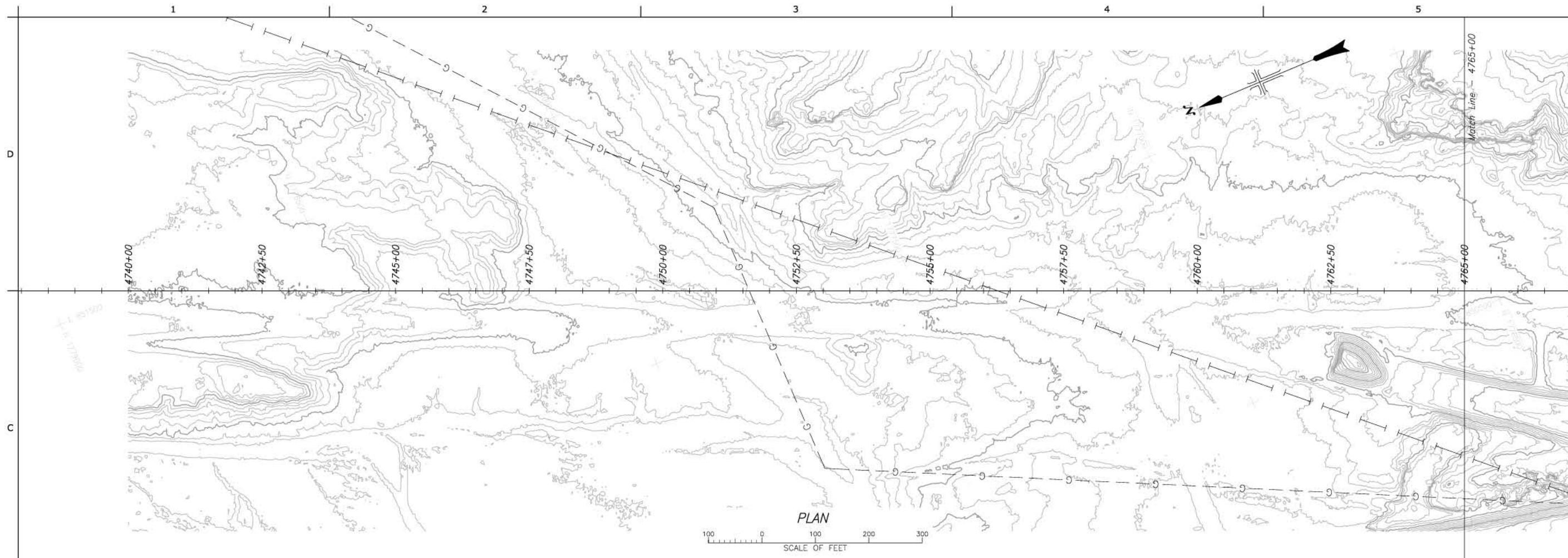
**THE GAP TO GRAY  
MOUNTAIN**

STA 4690+00 TO STA  
4740+00

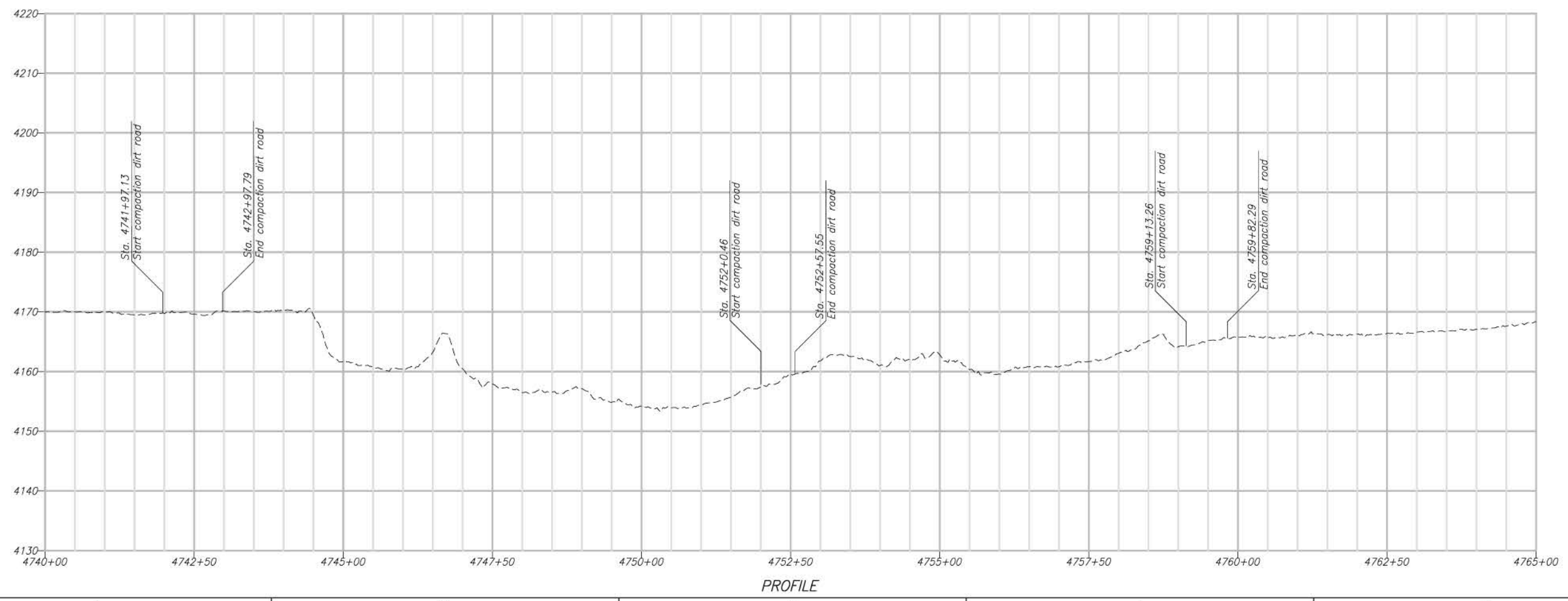
**3766-331-T868**

SHEET 33





PLAN  
SCALE OF FEET



PROFILE

DATE AND TIME PLOTTED:  
DECEMBER 1, 2016 16:22  
PLOTTED BY:  
EBI@PHX

CAD SYSTEM:  
ARCAD Rev. 20.0x  
CAD FILENAME:  
3766-331-1869-RD-34.DWG

**ALWAYS THINK SAFETY**

U.S. DEPARTMENT OF THE INTERIOR  
BUREAU OF RECLAMATION  
FEDERAL DOMESTIC ASSISTANCE PROGRAM  
**RECLAMATION RURAL WATER SUPPLY  
PROGRAM 15.548**  
NORTH CENTRAL ARIZONA WATER FEASIBILITY  
STUDY

X  
DESIGNED  
X  
DRAWN  
X  
CHECKED  
TECH. APPR.  
APPROVED  
KIMM APPROVAL  
PHOENIX, AZ

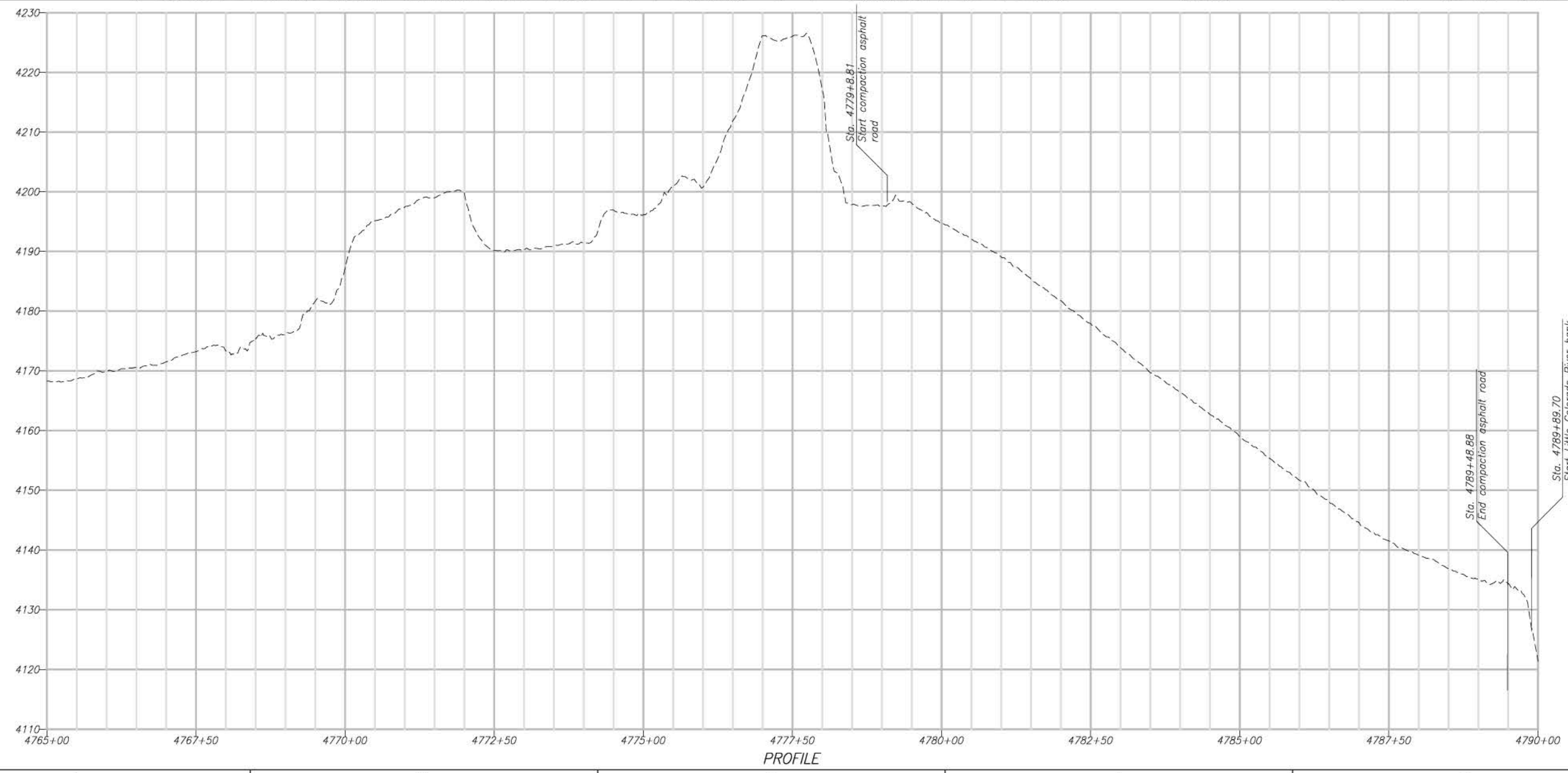
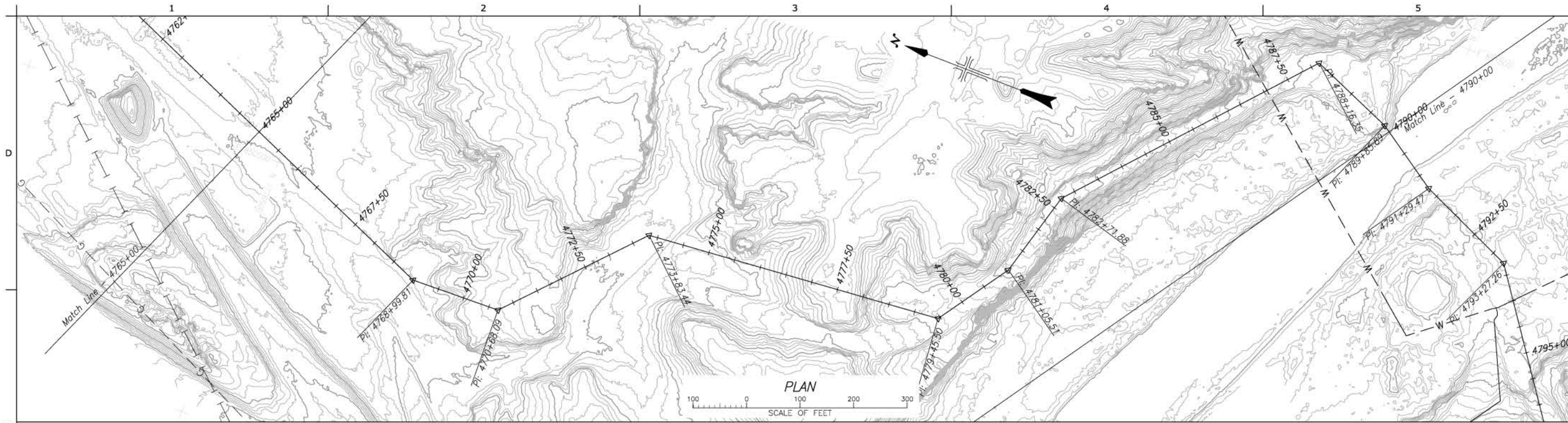
**THE GAP TO GRAY  
MOUNTAIN**

STA 4740+00 TO STA  
4765+00

**3766-331-T869**

SHEET 34





DATE AND TIME PLOTTED:  
DECEMBER 1, 2016 10:24  
PLOTTED BY:  
EBIGP/HT

CAD SYSTEM:  
AutoCAD Rev. 20.0x  
CAD FILENAME:  
3766-331-T870-RD-35.DWG

ALWAYS THINK SAFETY

U.S. DEPARTMENT OF THE INTERIOR  
BUREAU OF RECLAMATION  
FEDERAL DOMESTIC ASSISTANCE PROGRAM  
RECLAMATION RURAL WATER SUPPLY  
PROGRAM 15.548  
NORTH CENTRAL ARIZONA WATER FEASIBILITY  
STUDY

X  
DESIGNED  
X  
DRAWN  
X  
CHECKED  
TECH. APPR.  
APPROVED  
KIMBER APPROVAL  
PHOENIX, AZ

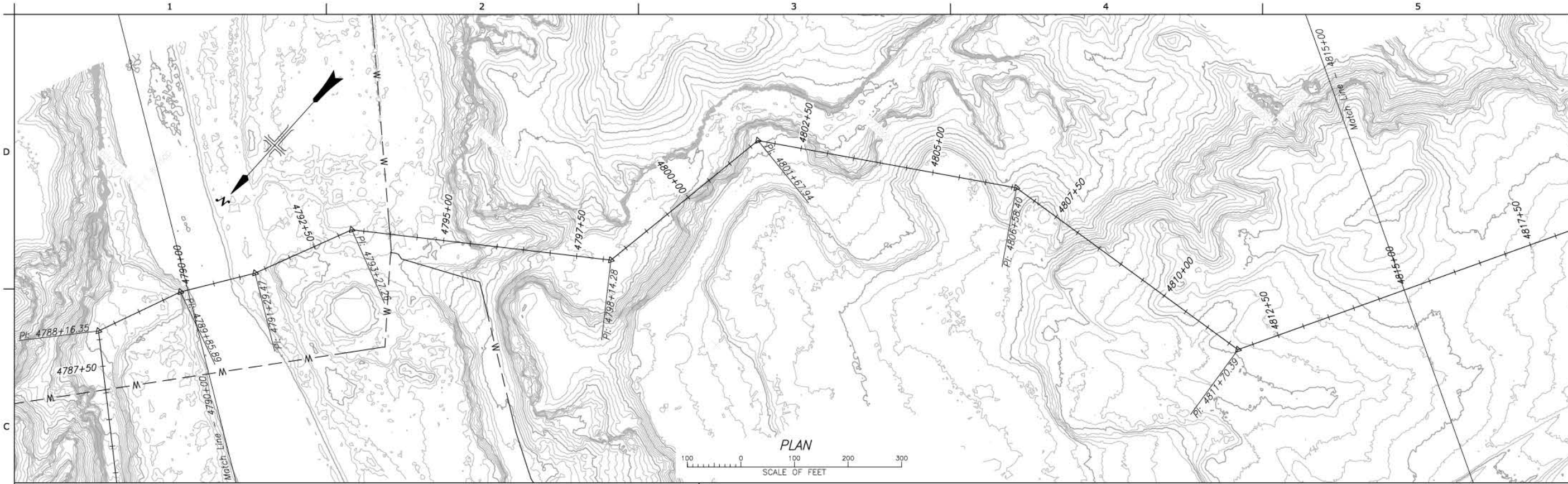
THE GAP TO GRAY  
MOUNTAIN

STA 4765+00 TO STA  
4790+00

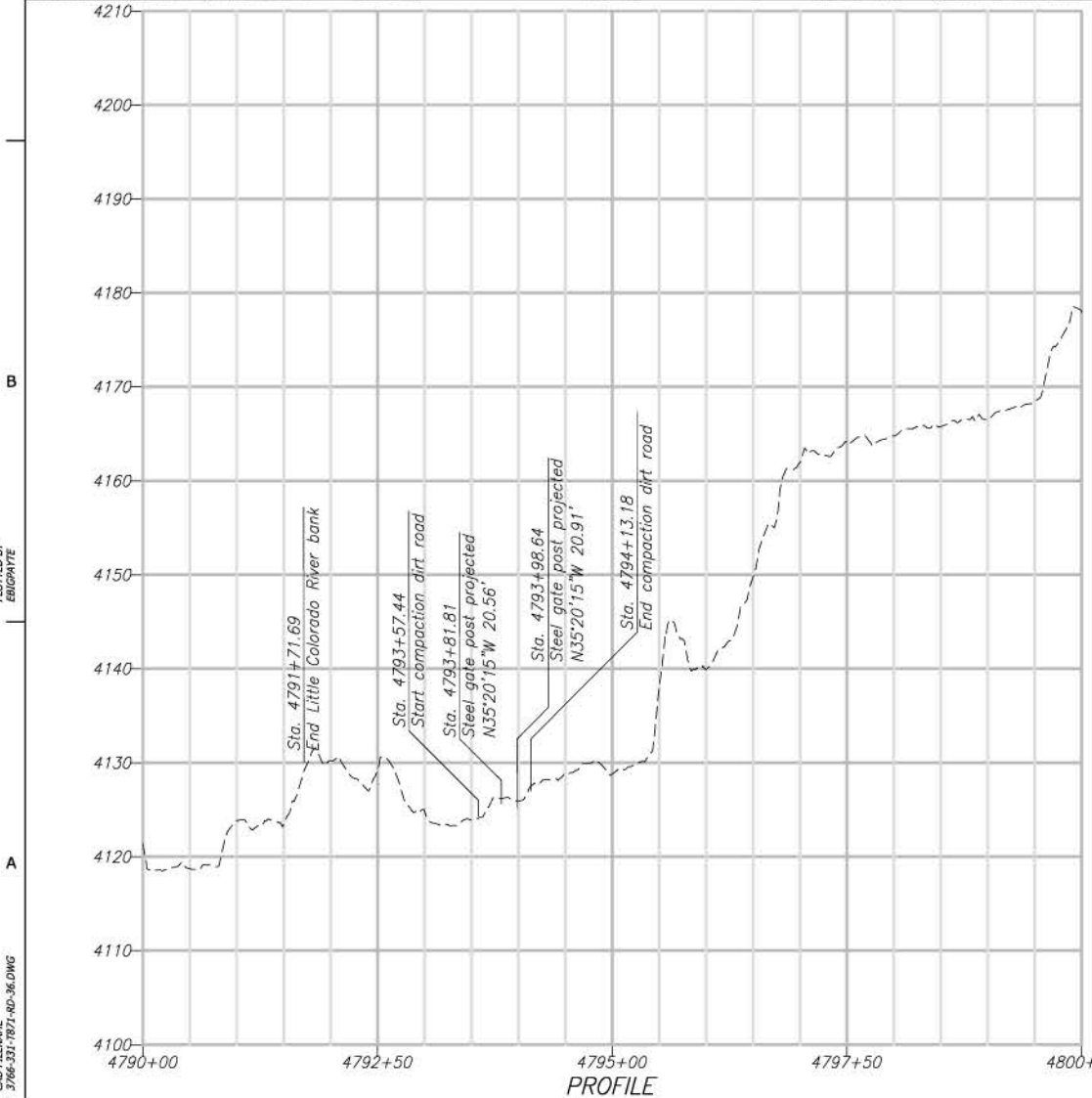
3766-331-T870

SHEET 35

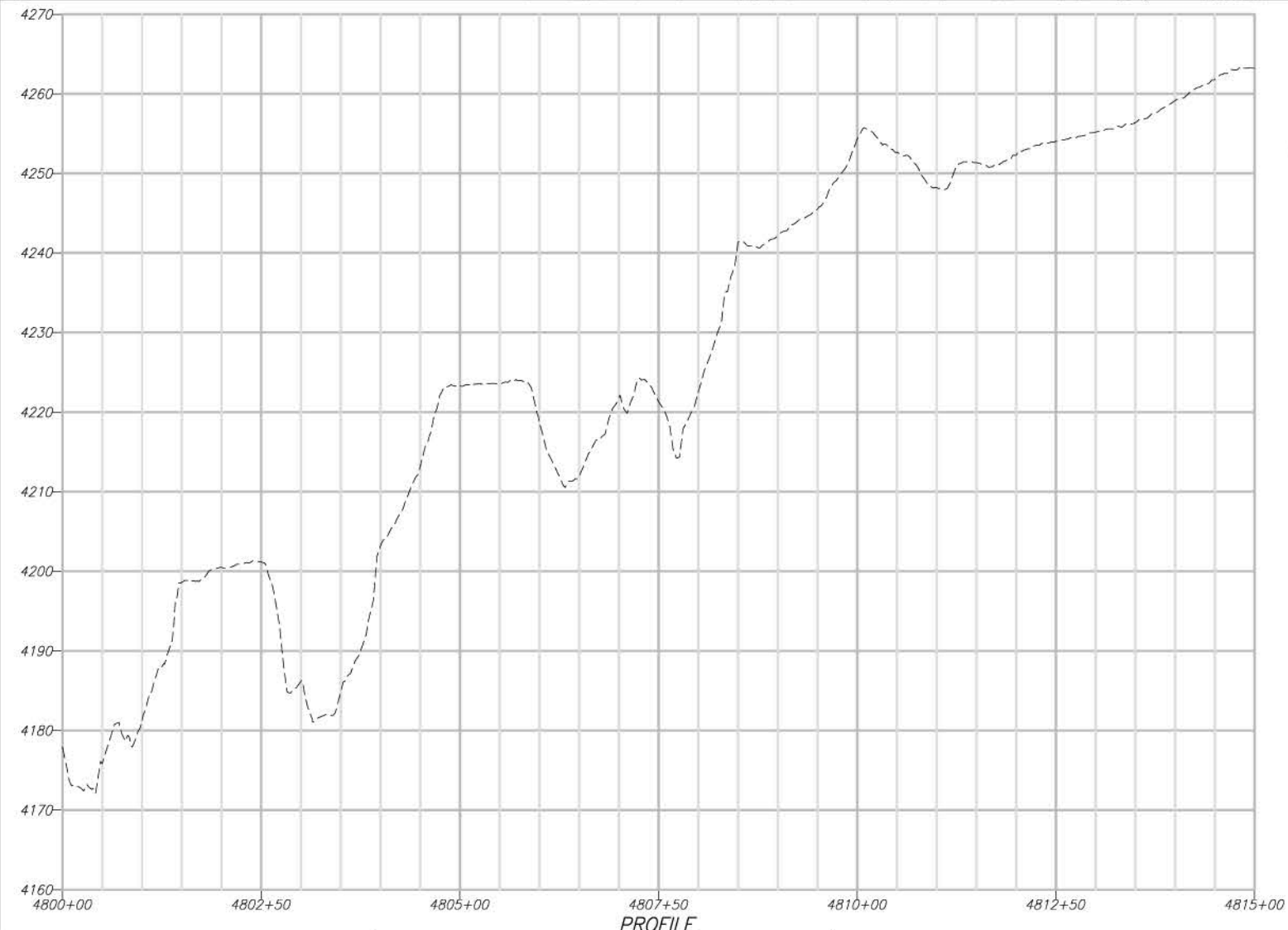




PLAN  
SCALE OF FEET  
0 100 200 300



PROFILE



PROFILE

DATE AND TIME PLOTTED:  
DECEMBER 1, 2016 16:27  
PLOTTED BY:  
EBI@PHX

CAD SYSTEM:  
AutoCAD Rev. 20.0x  
CAD FILENAME:  
3766-331-T871-RD-36.DWG

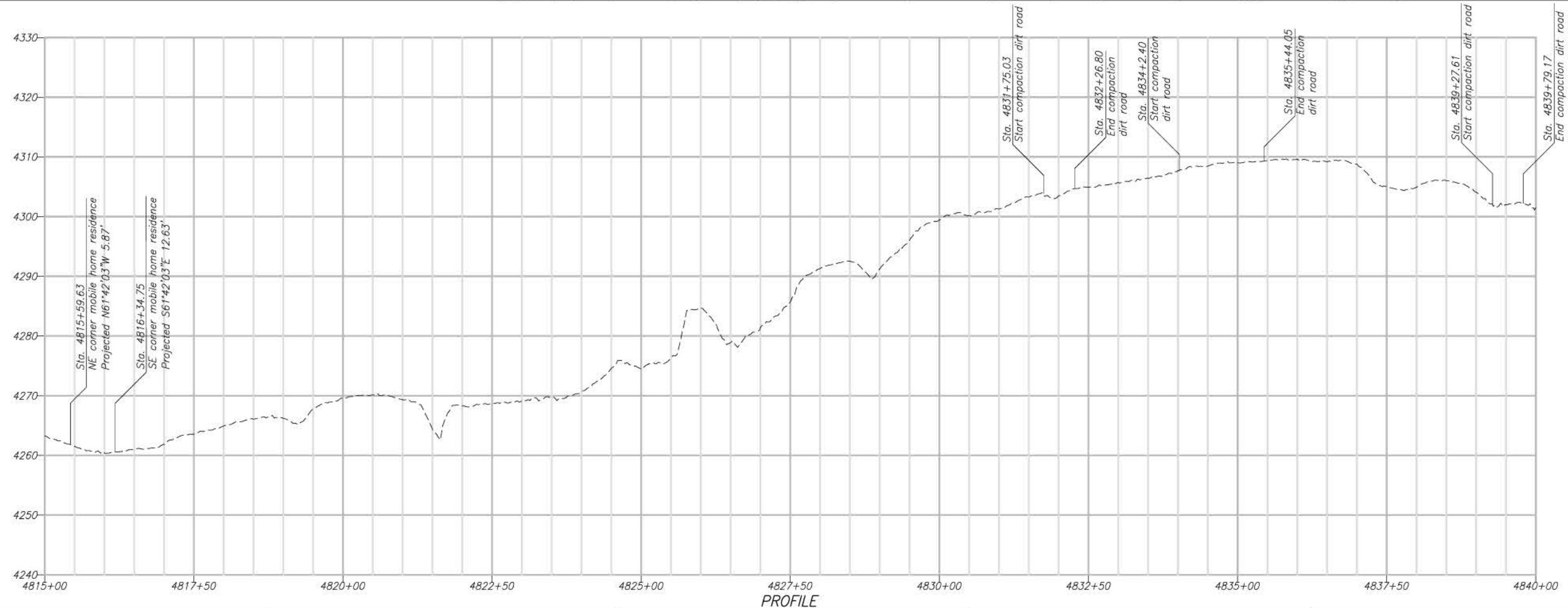
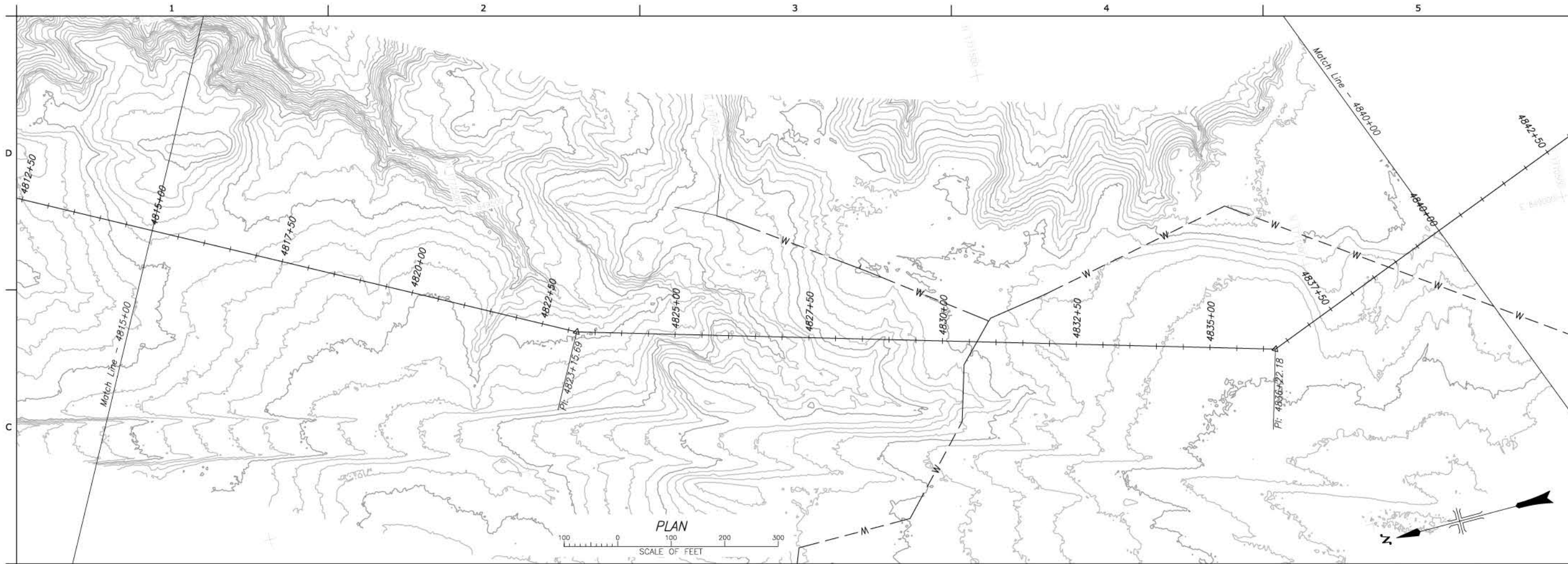
DESIGNED \_\_\_\_\_  
DRAWN \_\_\_\_\_  
CHECKED \_\_\_\_\_  
TECH. APPR. \_\_\_\_\_  
APPROVED \_\_\_\_\_  
ADMIN. APPROVAL \_\_\_\_\_  
PHOENIX, AZ

**THE GAP TO GRAY  
MOUNTAIN**

STA 4790+00 TO STA  
4815+00

**3766-331-T871**





ALWAYS THINK SAFETY

U.S. DEPARTMENT OF THE INTERIOR  
BUREAU OF RECLAMATION  
FEDERAL DOMESTIC ASSISTANCE PROGRAM  
**RECLAMATION RURAL WATER SUPPLY  
PROGRAM 15.548**  
NORTH-CENTRAL ARIZONA WATER FEASIBILITY  
STUDY

X DESIGNED  
X DRAWN  
X CHECKED  
TECH. APPR.  
APPROVED  
KIMBER APPROVAL  
PHOENIX, AZ

THE GAP TO GRAY  
MOUNTAIN

STA 4815+00 TO STA  
4840+00

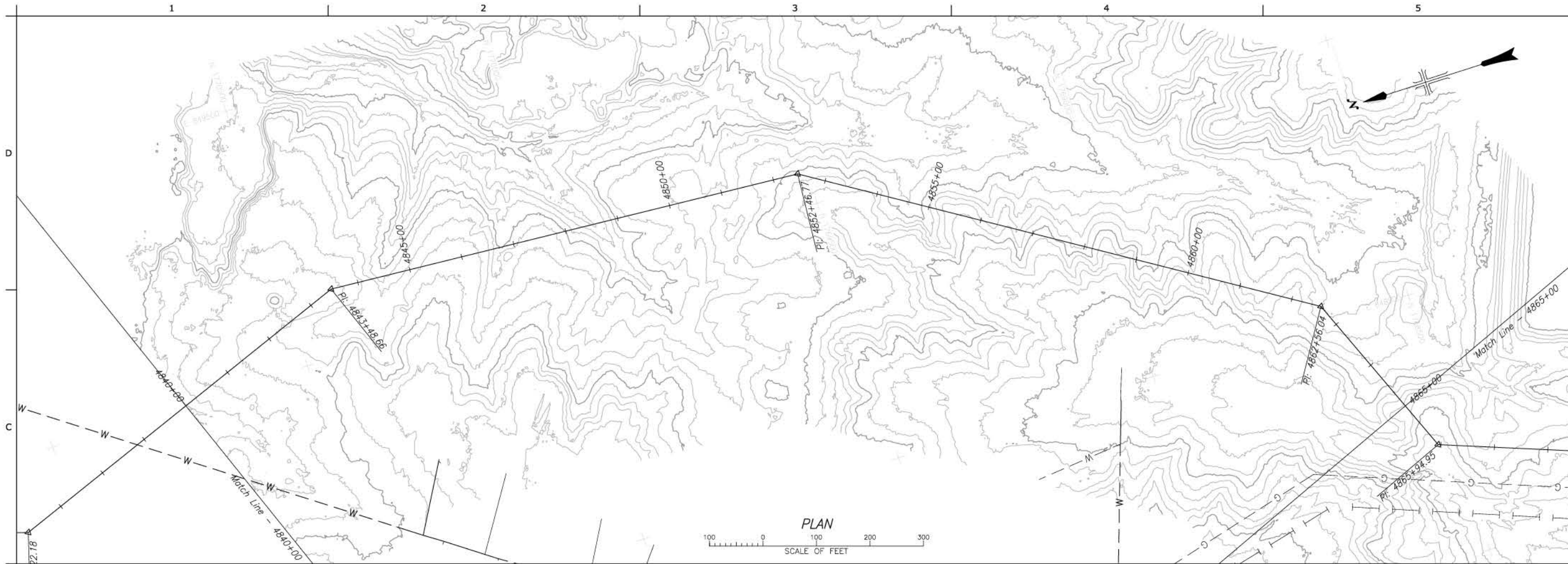
3766-331-T872

SHEET 37

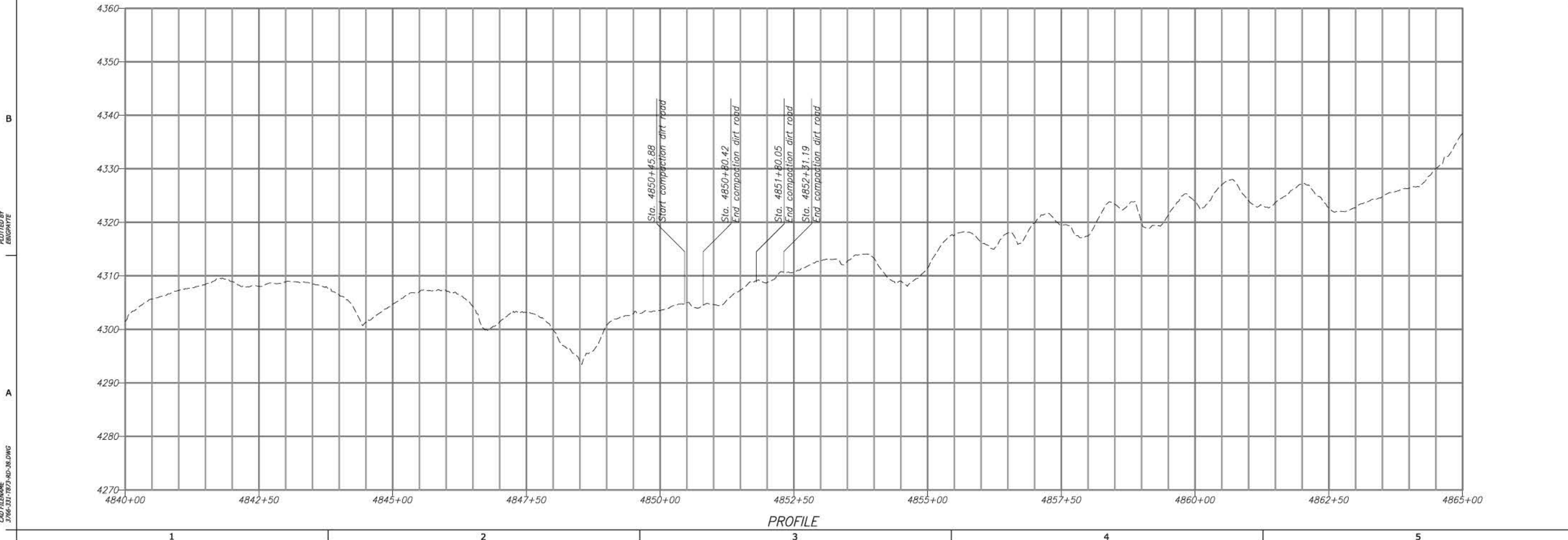
DATE AND TIME PLOTTED:  
DECEMBER 2, 2016 08:19  
PLOTTED BY:  
EBI@PHX

CAD SYSTEM:  
AutoCAD Rev. 20.0x  
CAD FILENAME:  
3766-331-T872-RD-37.DWG





PLAN  
SCALE OF FEET



PROFILE

DATE AND TIME PLOTTED:  
DECEMBER 2, 2016 08:21  
PLOTTED BY:  
EBIGPHYTE

CAD SYSTEM:  
ARCADIA Rev. 20.0x  
CAD FILENAME:  
3766-331-1873-RD-38.DWG

ALWAYS THINK SAFETY

U.S. DEPARTMENT OF THE INTERIOR  
BUREAU OF RECLAMATION  
FEDERAL DOMESTIC ASSISTANCE PROGRAM  
RECLAMATION RURAL WATER SUPPLY  
PROGRAM 15.548  
NORTH CENTRAL ARIZONA WATER FEASIBILITY  
STUDY

X DESIGNED  
X DRAWN  
X CHECKED  
TECH. APPR.  
APPROVED  
KIMM APPROVAL  
PHOENIX, AZ

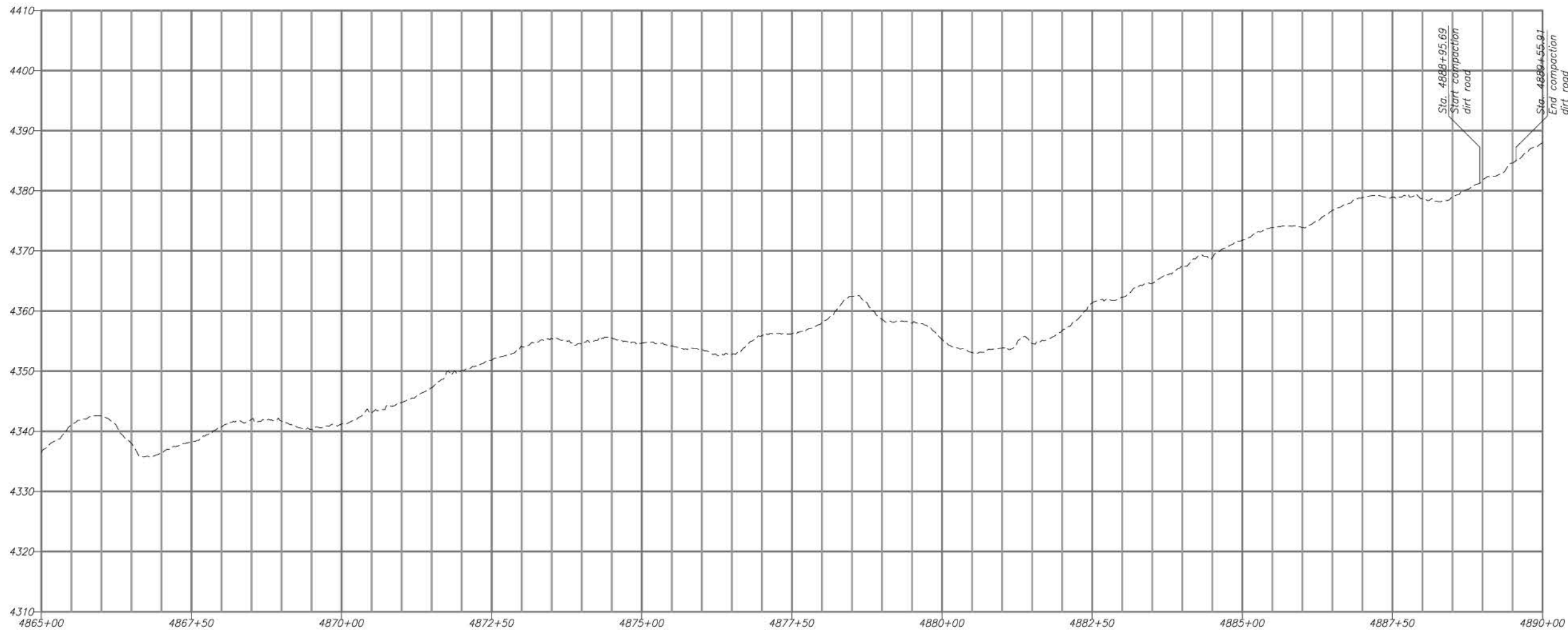
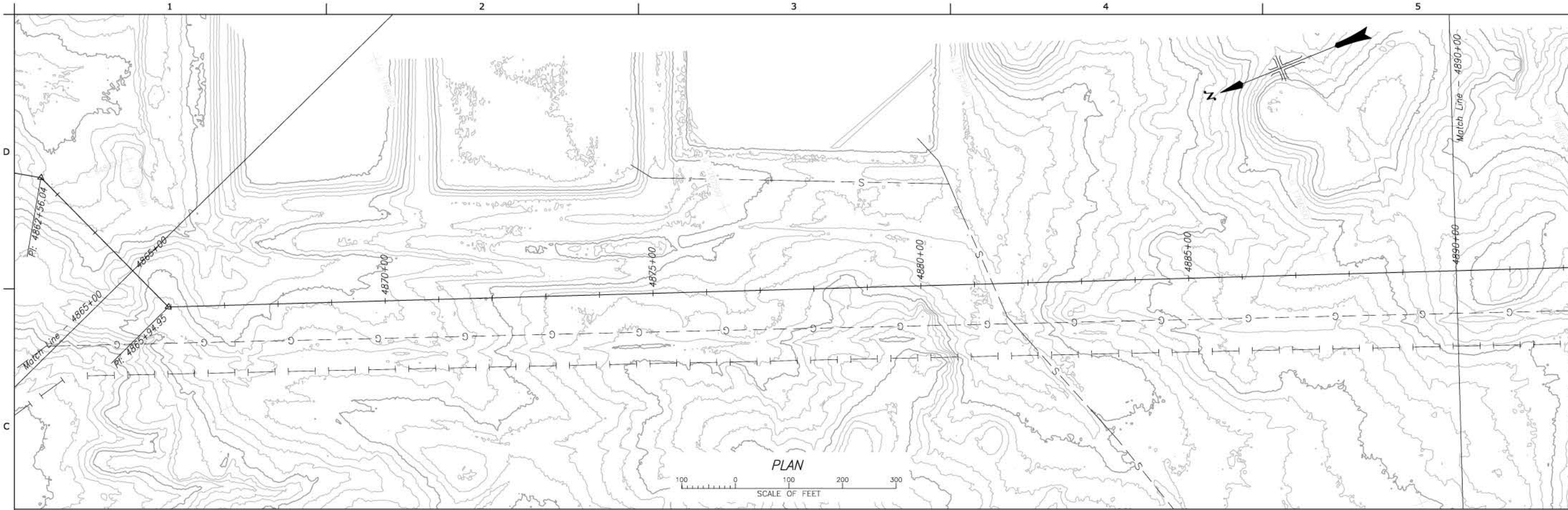
THE GAP TO GRAY  
MOUNTAIN

STA 4840+00 TO STA  
4865+00

3766-331-T873

SHEET 38





DATE AND TIME PLOTTED:  
DECEMBER 2, 2016 08:36  
PLOTTED BY:  
EBI@PHX

CAD SYSTEM:  
AutoCAD Rev. 20.0x  
CAD FILENAME:  
3766-331-T874-RD-39.DWG

**ALWAYS THINK SAFETY**

U.S. DEPARTMENT OF THE INTERIOR  
BUREAU OF RECLAMATION  
FEDERAL DOMESTIC ASSISTANCE PROGRAM  
**RECLAMATION RURAL WATER SUPPLY  
PROGRAM 15.548**  
NORTH CENTRAL ARIZONA WATER FEASIBILITY  
STUDY

X  
DESIGNED  
X  
DRAWN  
X  
CHECKED  
TECH. APPR.  
APPROVED  
KIMM APPROVAL  
PHOENIX, AZ

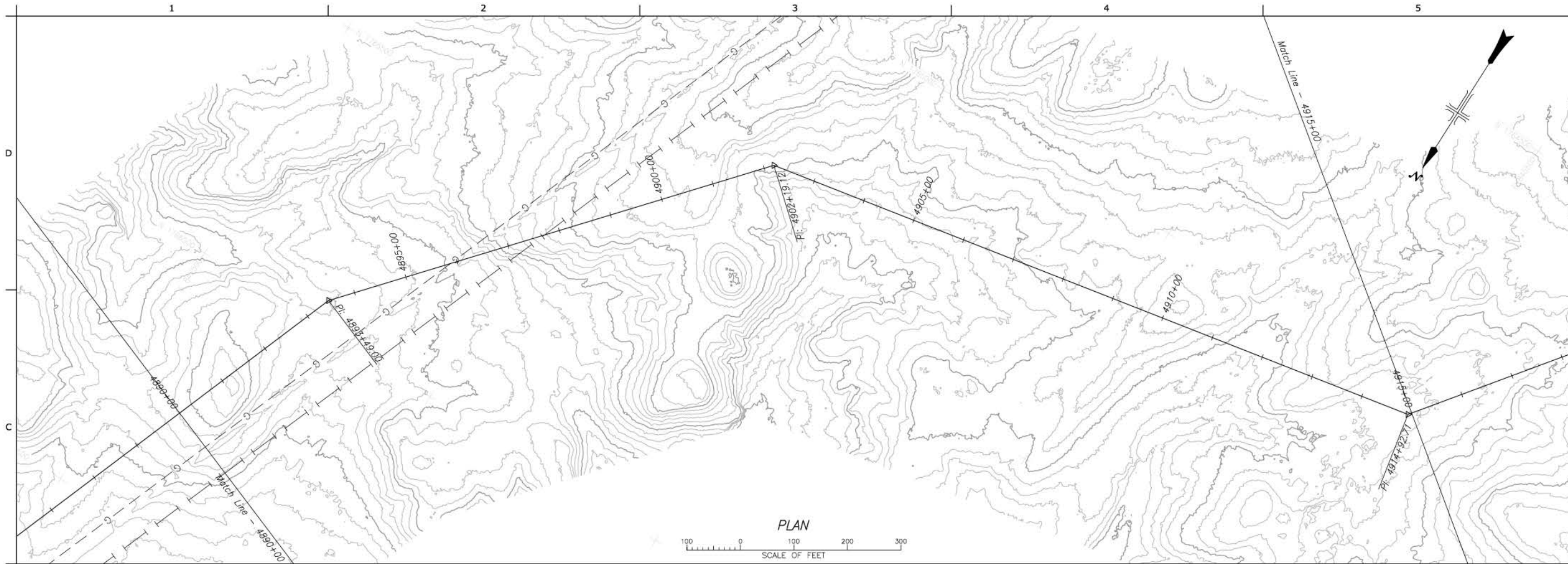
**THE GAP TO GRAY  
MOUNTAIN**

**STA 4865+00 TO STA  
4890+00**

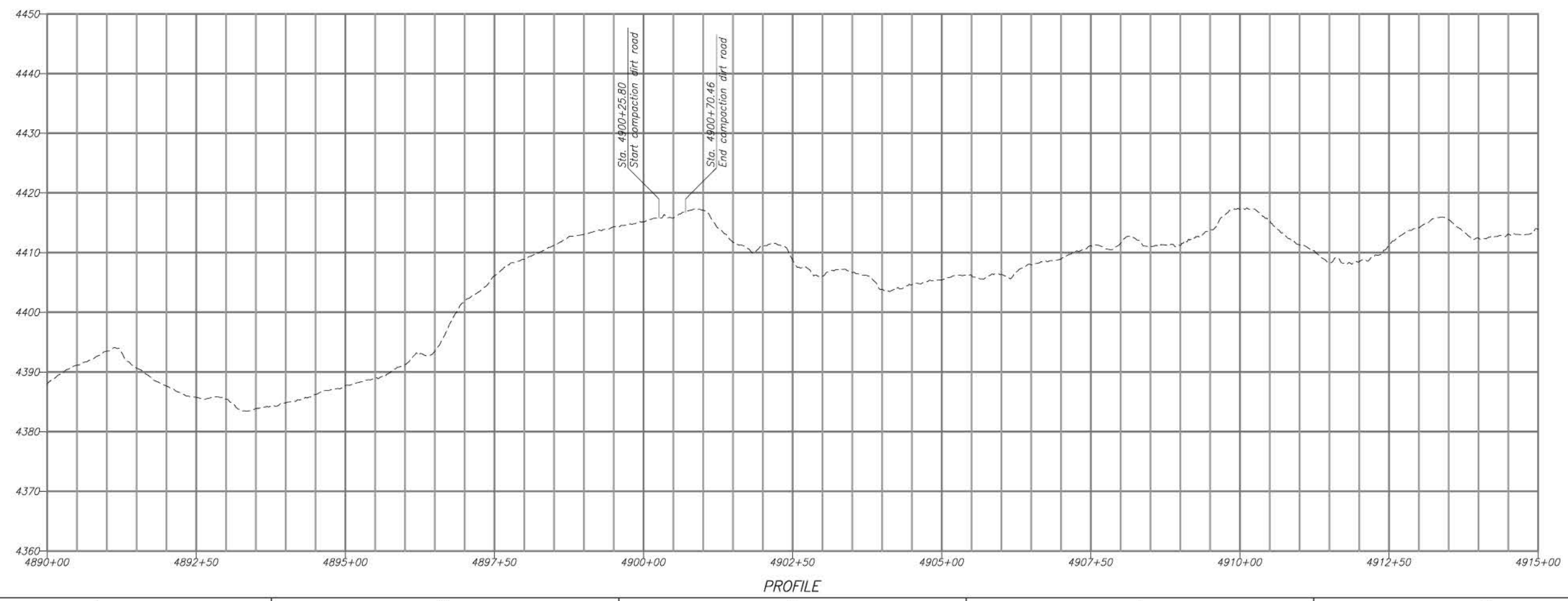
**3766-331-T874**

SHEET 39





PLAN  
SCALE OF FEET  
0 100 200 300



PROFILE

DATE AND TIME PLOTTED:  
DECEMBER 2, 2016 08:37  
PLOTTED BY:  
EBIGP/RYE

CAD SYSTEM:  
AutoCAD Rev. 20.0x  
CAD FILENAME:  
3766-331-1875-R0-40.DWG

**ALWAYS THINK SAFETY**

U.S. DEPARTMENT OF THE INTERIOR  
BUREAU OF RECLAMATION  
FEDERAL DOMESTIC ASSISTANCE PROGRAM  
**RECLAMATION RURAL WATER SUPPLY  
PROGRAM 15.548**  
NORTH CENTRAL ARIZONA WATER FEASIBILITY  
STUDY

X DESIGNED  
X DRAWN  
X CHECKED  
TECH. APPR.  
APPROVED  
ADMIN. APPROVAL  
PHOENIX, AZ

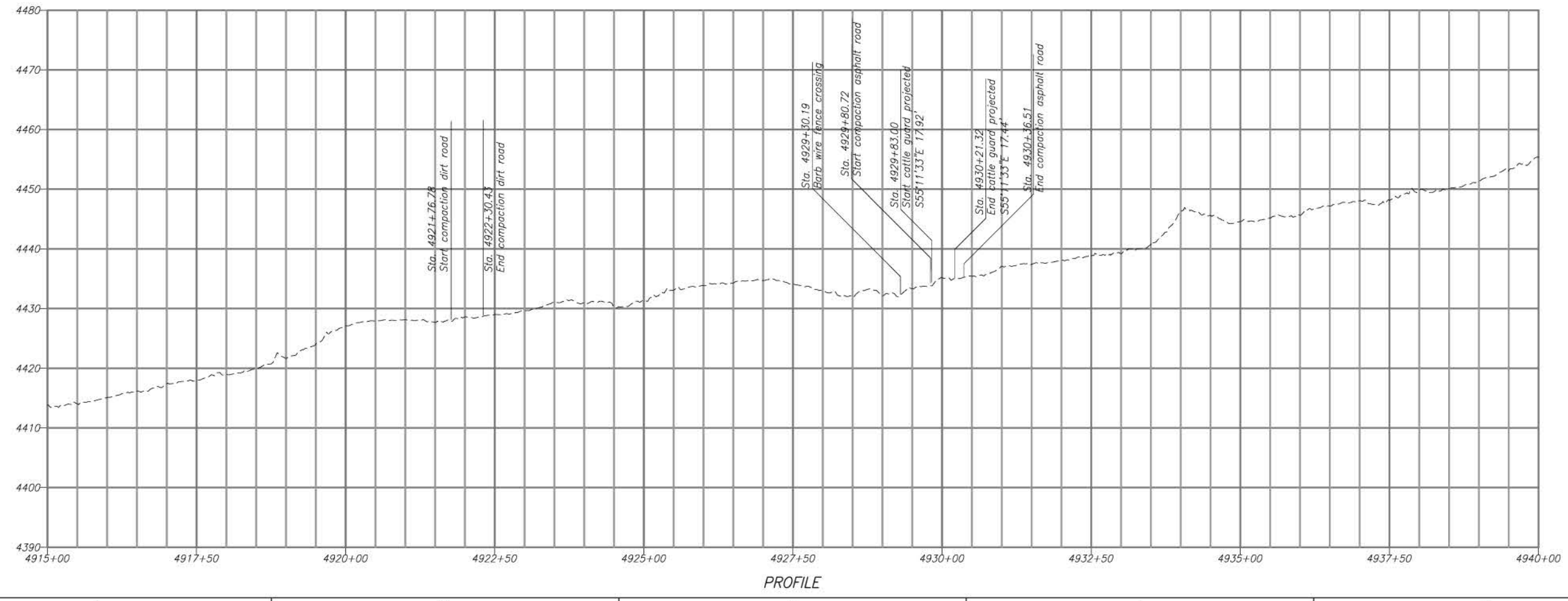
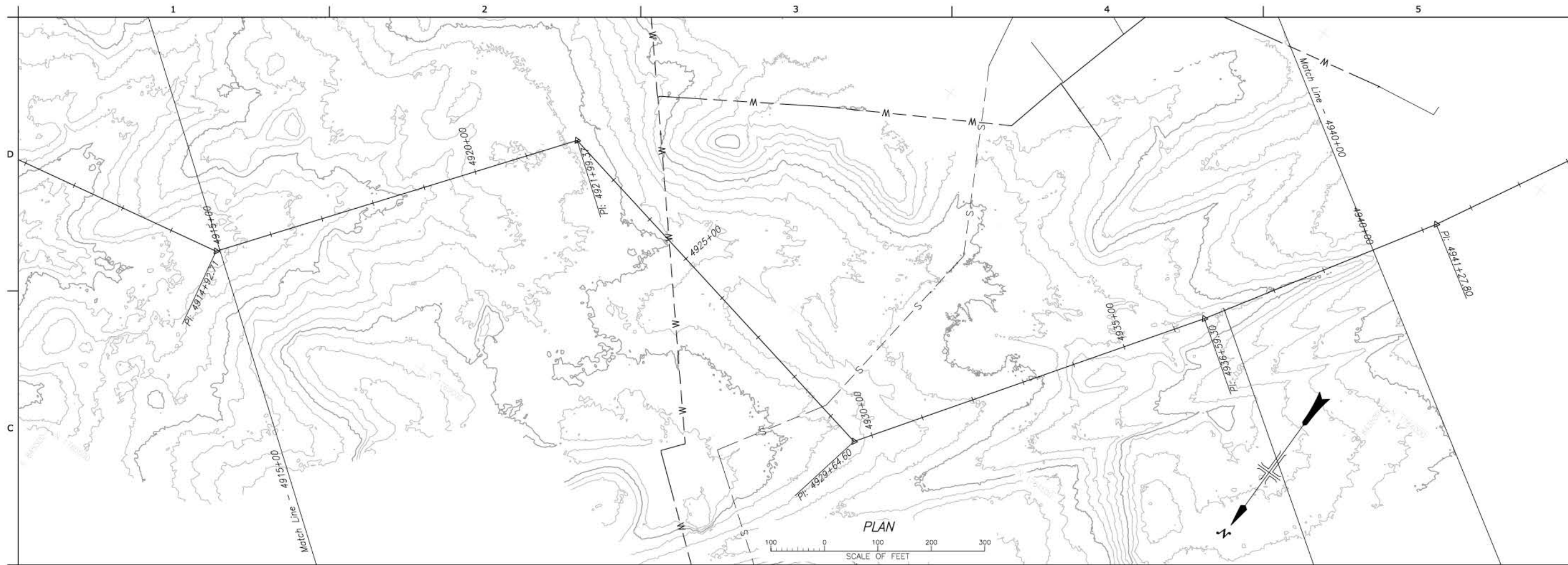
**THE GAP TO GRAY  
MOUNTAIN**

STA 4890+00 TO STA  
4915+00

**3766-331-T875**

SHEET 40





DATE AND TIME PLOTTED:  
DECEMBER 2, 2016 08:41  
PLOTTED BY:  
EBIGP/ITE

CAD SYSTEM:  
AutoCAD Rev. 20.0x  
CAD FILENAME:  
3766-331-1876-RD-41.DWG

ALWAYS THINK SAFETY

U.S. DEPARTMENT OF THE INTERIOR  
BUREAU OF RECLAMATION  
FEDERAL DOMESTIC ASSISTANCE PROGRAM

RECLAMATION RURAL WATER SUPPLY  
PROGRAM 15.548

NORTH CENTRAL ARIZONA WATER FEASIBILITY  
STUDY

X DESIGNED

X DRAWN

X CHECKED

TECH. APPR.

APPROVED

KIMM APPROVAL

PHOENIX, AZ

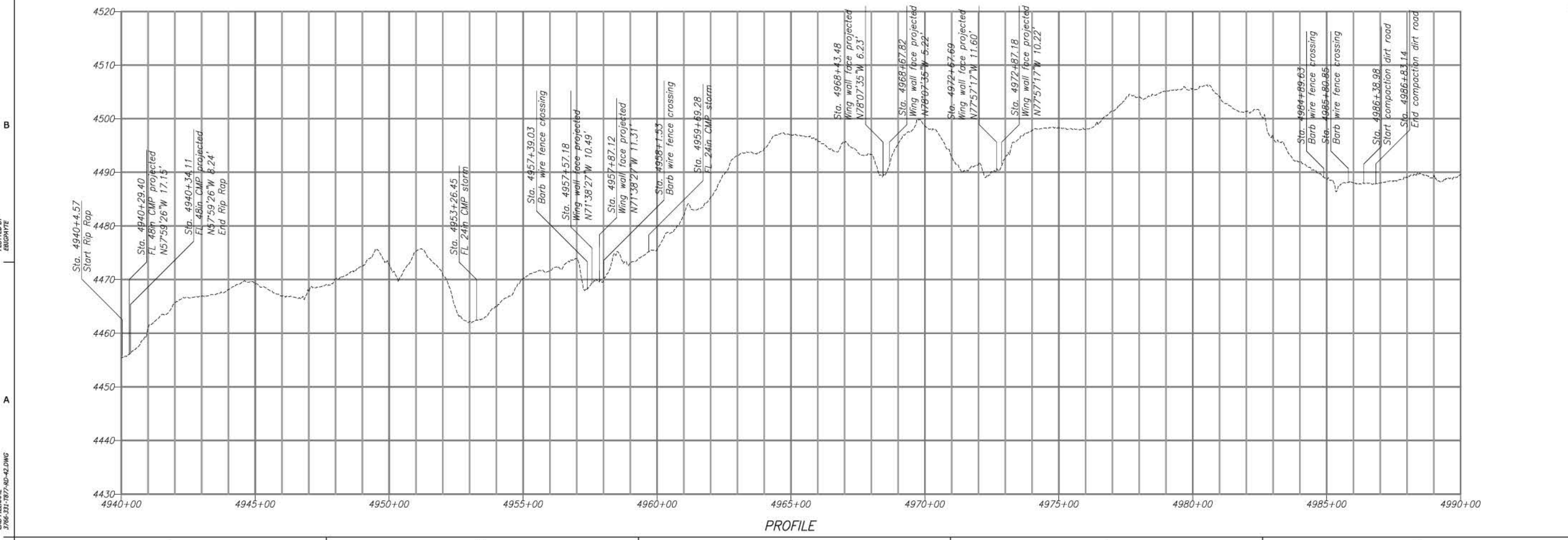
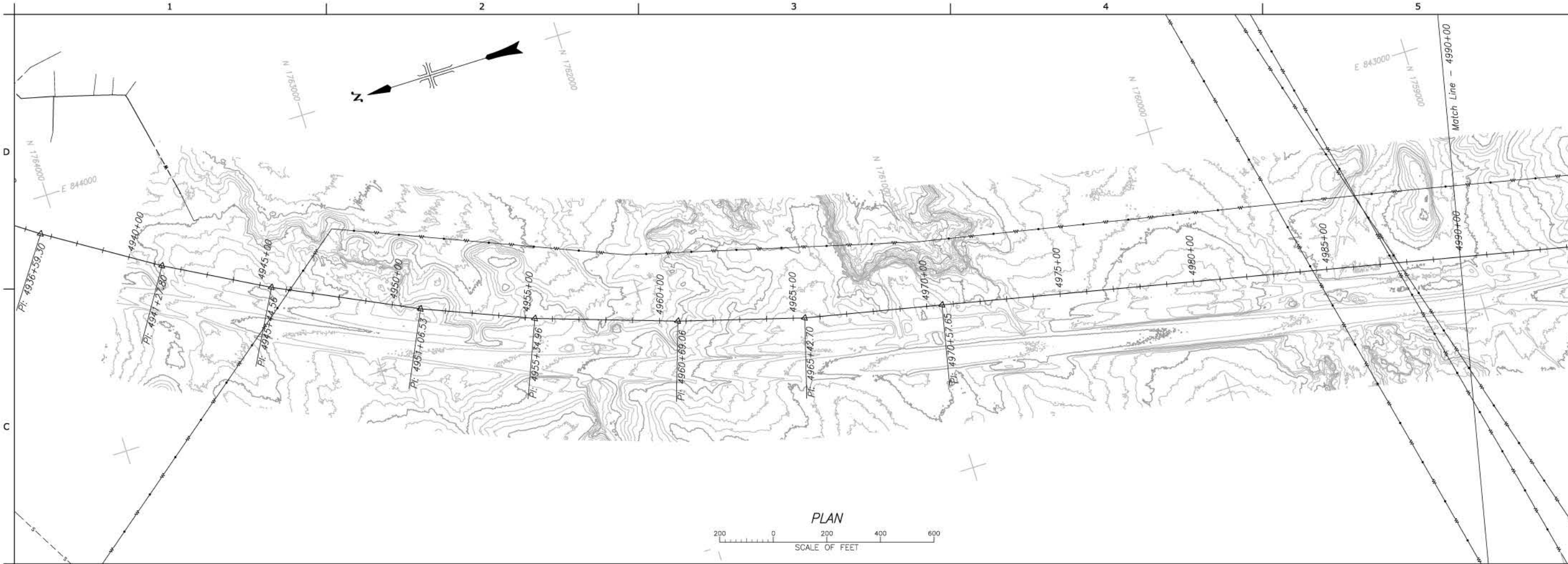
THE GAP TO GRAY  
MOUNTAIN

STA 4915+00 TO STA  
4940+00

3766-331-T876

SHEET 41





DATE AND TIME PLOTTED:  
 DECEMBER 2, 2016 08:43  
 PLOTTED BY:  
 EBIGP/RYE

CAD SYSTEM:  
 AutoCAD Rev. 20.06  
 CAD FILENAME:  
 3766-331-1877-RD-42.DWG

DESIGNED \_\_\_\_\_  
 DRAWN \_\_\_\_\_  
 CHECKED \_\_\_\_\_  
 TECH. APPR. \_\_\_\_\_  
 APPROVED \_\_\_\_\_  
 XEROX APPROVAL \_\_\_\_\_  
 PHOENIX, AZ

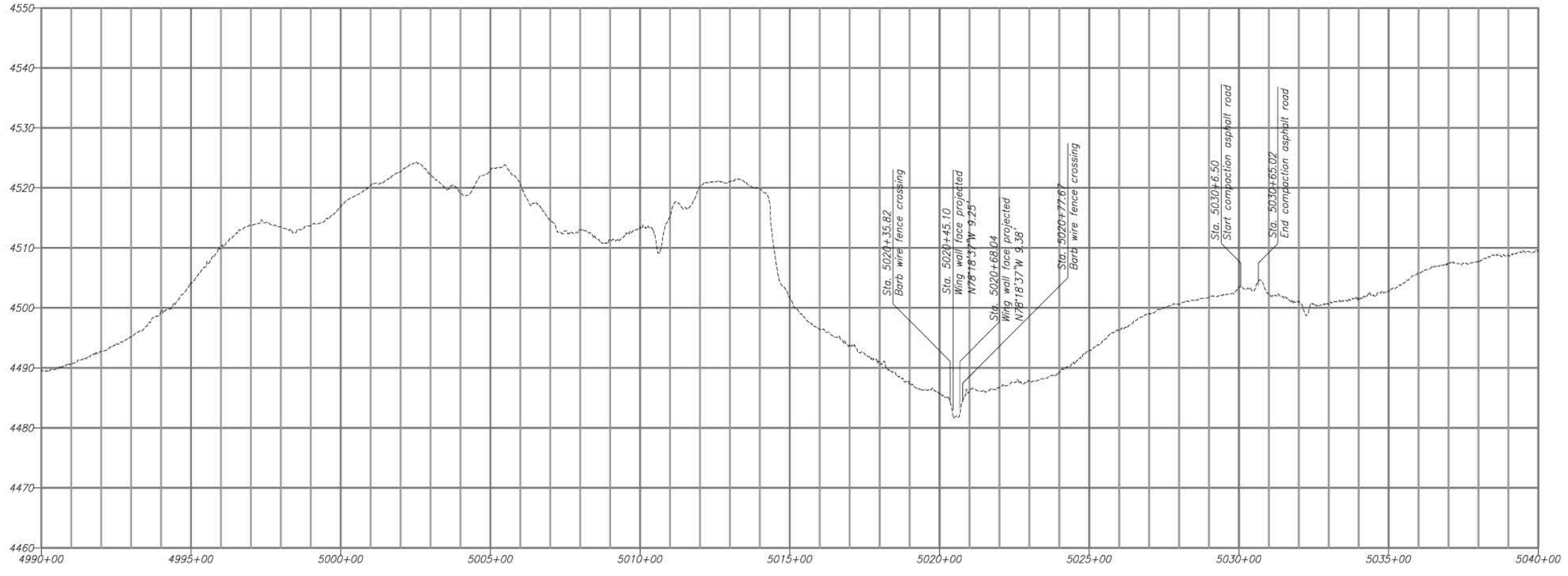
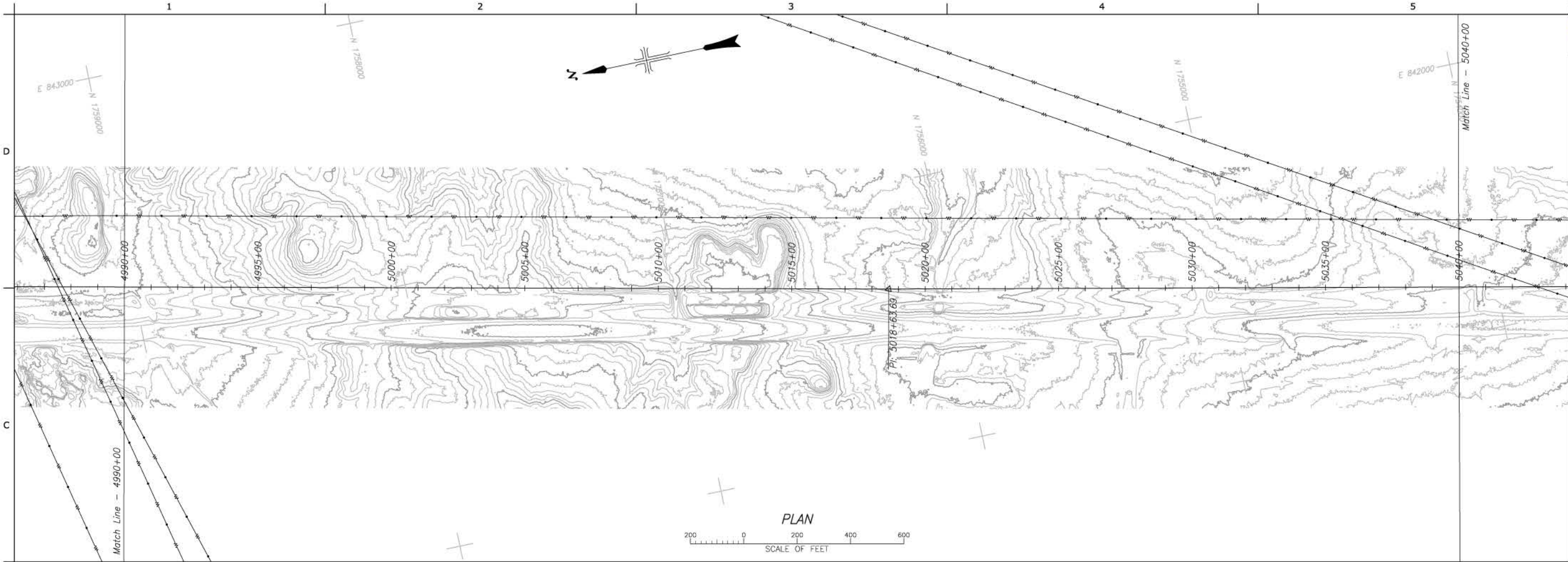
**THE GAP TO GRAY  
 MOUNTAIN**

STA 4940+00 TO STA  
 4990+00

3766-331-T877

SHEET 42





DATE AND TIME PLOTTED:  
DECEMBER 2, 2016 08:44  
PLOTTED BY:  
EBIG/PHYTE

CAD SYSTEM:  
ARCAD 10.20.06  
CAD FILENAME:  
3766-331-1880-RD-43.DWG

**ALWAYS THINK SAFETY**

U.S. DEPARTMENT OF THE INTERIOR  
BUREAU OF RECLAMATION  
FEDERAL DOMESTIC ASSISTANCE PROGRAM  
**RECLAMATION RURAL WATER SUPPLY  
PROGRAM 15.548**  
NORTH CENTRAL ARIZONA WATER FEASIBILITY  
STUDY

DESIGNED \_\_\_\_\_  
DRAWN \_\_\_\_\_  
CHECKED \_\_\_\_\_  
TECH. APPR. \_\_\_\_\_  
APPROVED \_\_\_\_\_  
KIMBER APPROVAL \_\_\_\_\_  
PHOENIX, AZ

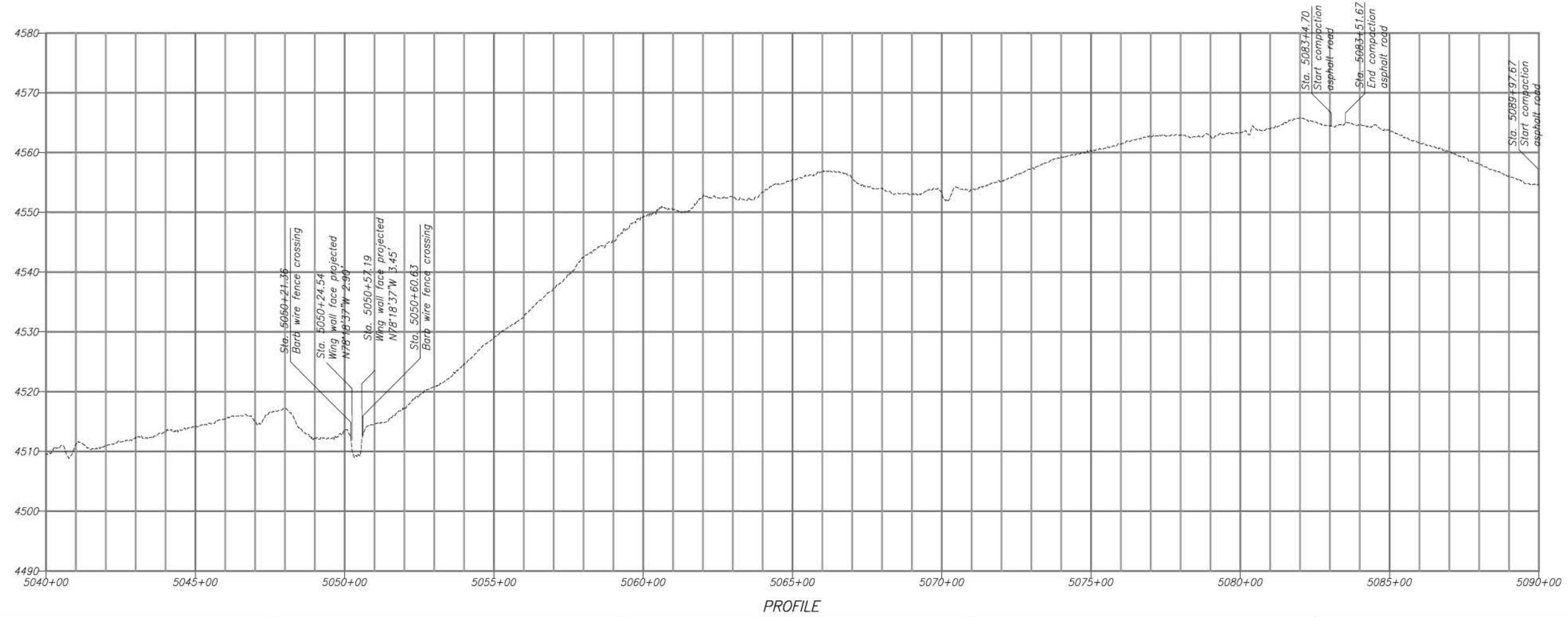
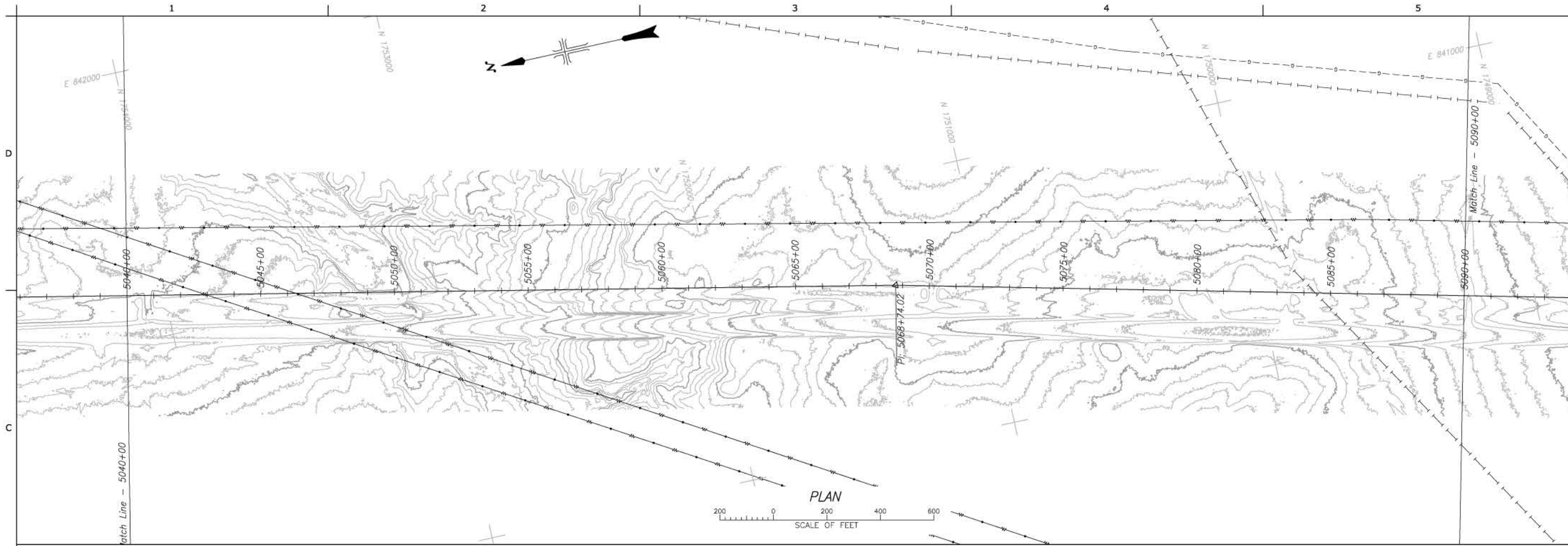
**THE GAP TO GRAY  
MOUNTAIN**

STA 4990+00 TO STA  
5040+00

**3766-331-T880**

SHEET 43





DATE AND TIME PLOTTED:  
DECEMBER 2, 2016 08:46  
PLOTTED BY:  
EBI@PHX

CAD SYSTEM:  
ARCAD Rev. 20.0x  
CAD FILENAME:  
3766-331-T881-RD-44.DWG

**ALWAYS THINK SAFETY**

U.S. DEPARTMENT OF THE INTERIOR  
BUREAU OF RECLAMATION  
FEDERAL DOMESTIC ASSISTANCE PROGRAM  
**RECLAMATION RURAL WATER SUPPLY  
PROGRAM 15.548**  
NORTH CENTRAL ARIZONA WATER FEASIBILITY  
STUDY

DESIGNED \_\_\_\_\_  
DRAWN \_\_\_\_\_  
CHECKED \_\_\_\_\_  
TECH. APPR. \_\_\_\_\_  
APPROVED \_\_\_\_\_  
KIMBER APPROVAL \_\_\_\_\_  
PHOENIX, AZ

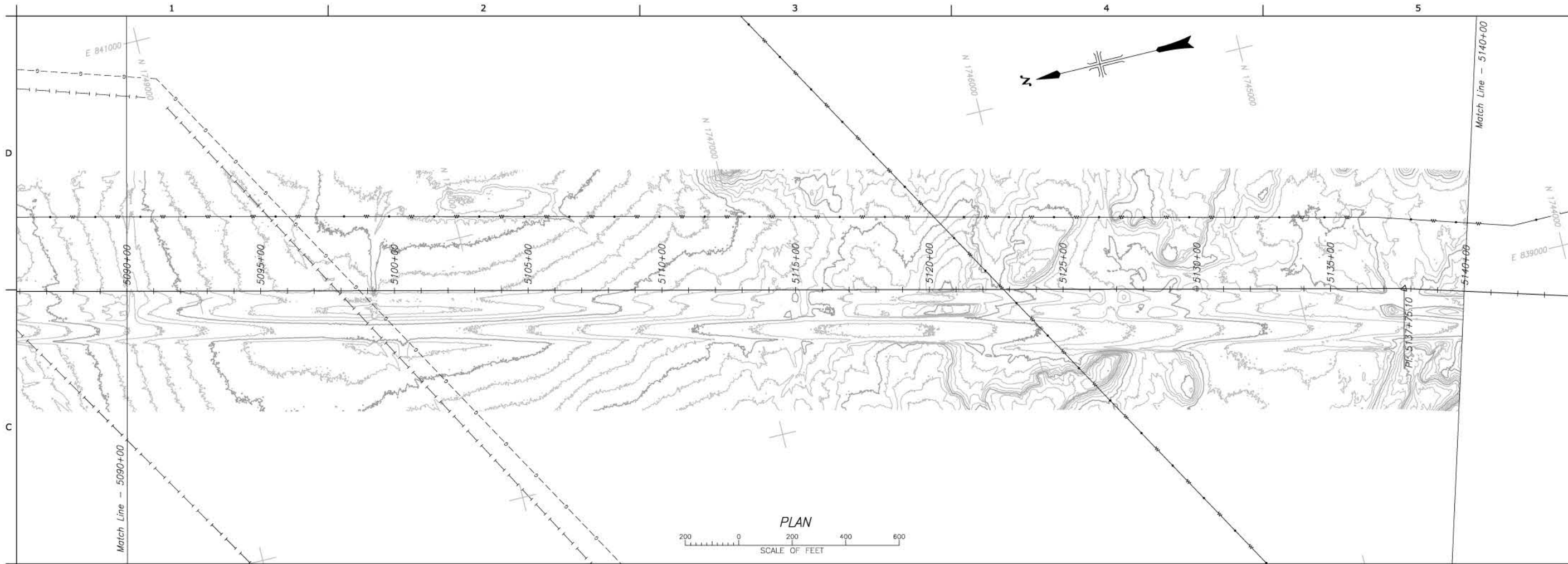
**THE GAP TO GRAY  
MOUNTAIN**

**STA 5040+00 TO STA  
5090+00**

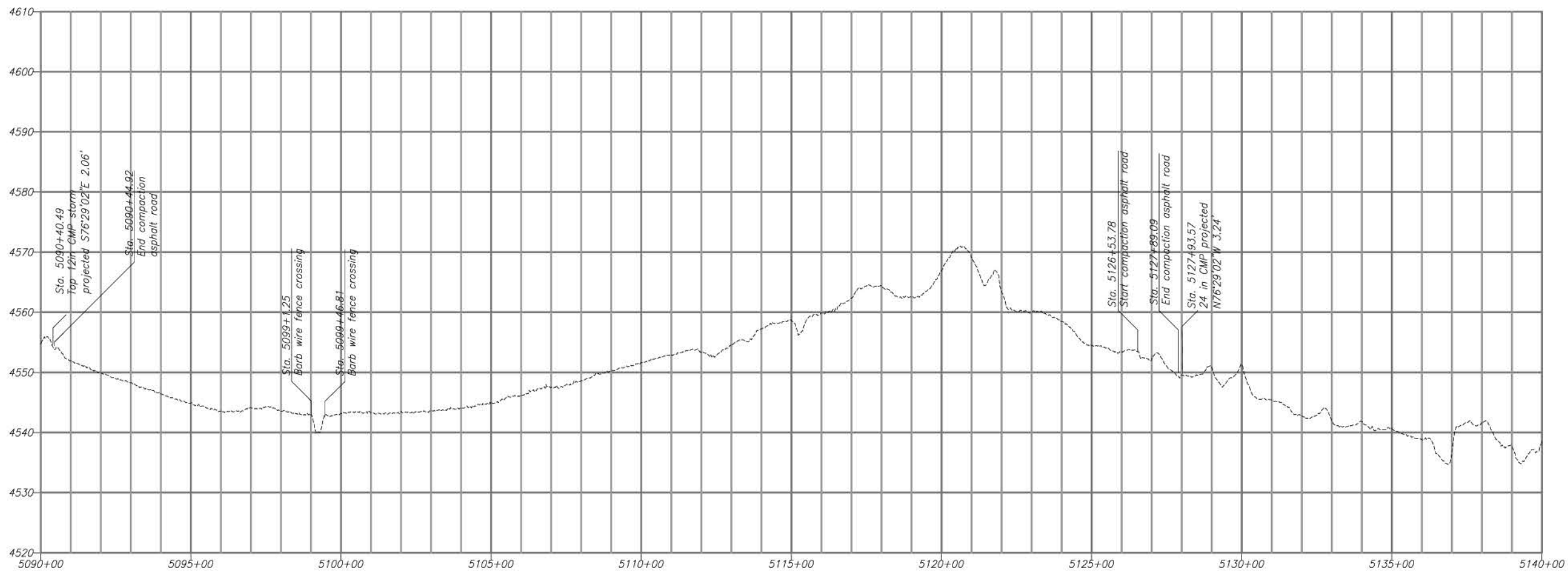
**3766-331-T881**

SHEET 44





PLAN  
SCALE OF FEET  
0 200 400 600



PROFILE

DATE AND TIME PLOTTED:  
DECEMBER 2, 2016 08:47  
PLOTTED BY:  
EBI@PHX

CAD SYSTEM:  
ARCAD 12.0  
CAD FILENAME:  
3766-331-1882-RD-45.DWG

ALWAYS THINK SAFETY

U.S. DEPARTMENT OF THE INTERIOR  
BUREAU OF RECLAMATION  
FEDERAL DOMESTIC ASSISTANCE PROGRAM  
RECLAMATION RURAL WATER SUPPLY  
PROGRAM 15.548  
NORTH CENTRAL ARIZONA WATER FEASIBILITY  
STUDY

DESIGNED \_\_\_\_\_  
DRAWN \_\_\_\_\_  
CHECKED \_\_\_\_\_  
TECH. APPR. \_\_\_\_\_  
APPROVED \_\_\_\_\_  
PHOENIX, AZ

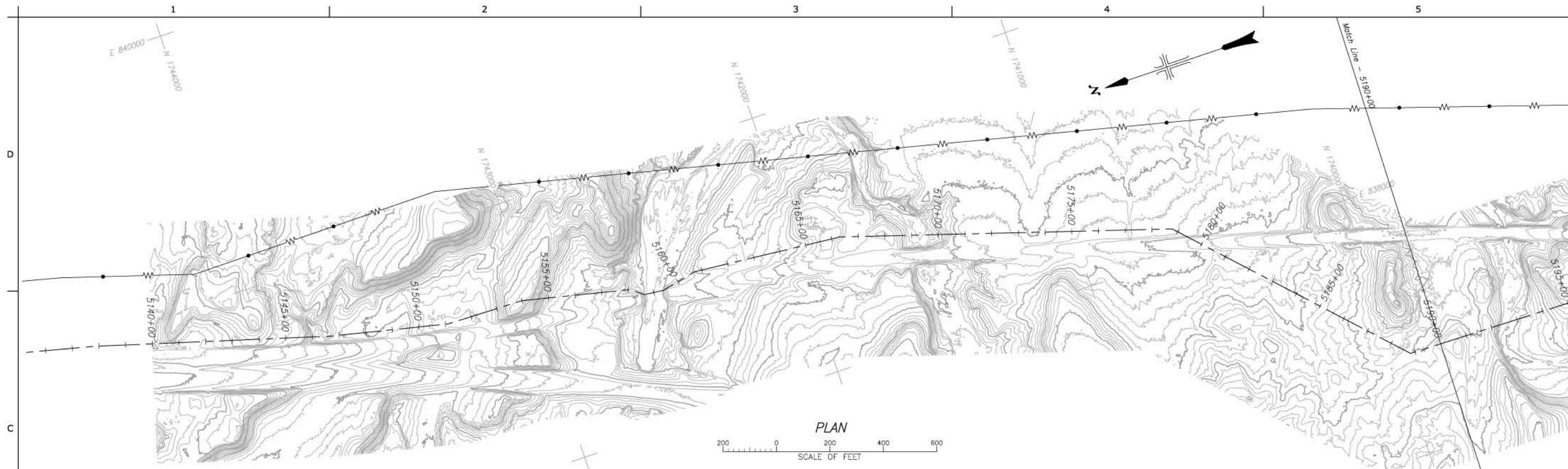
THE GAP TO GRAY  
MOUNTAIN

STA 5090+00 TO STA  
5140+00

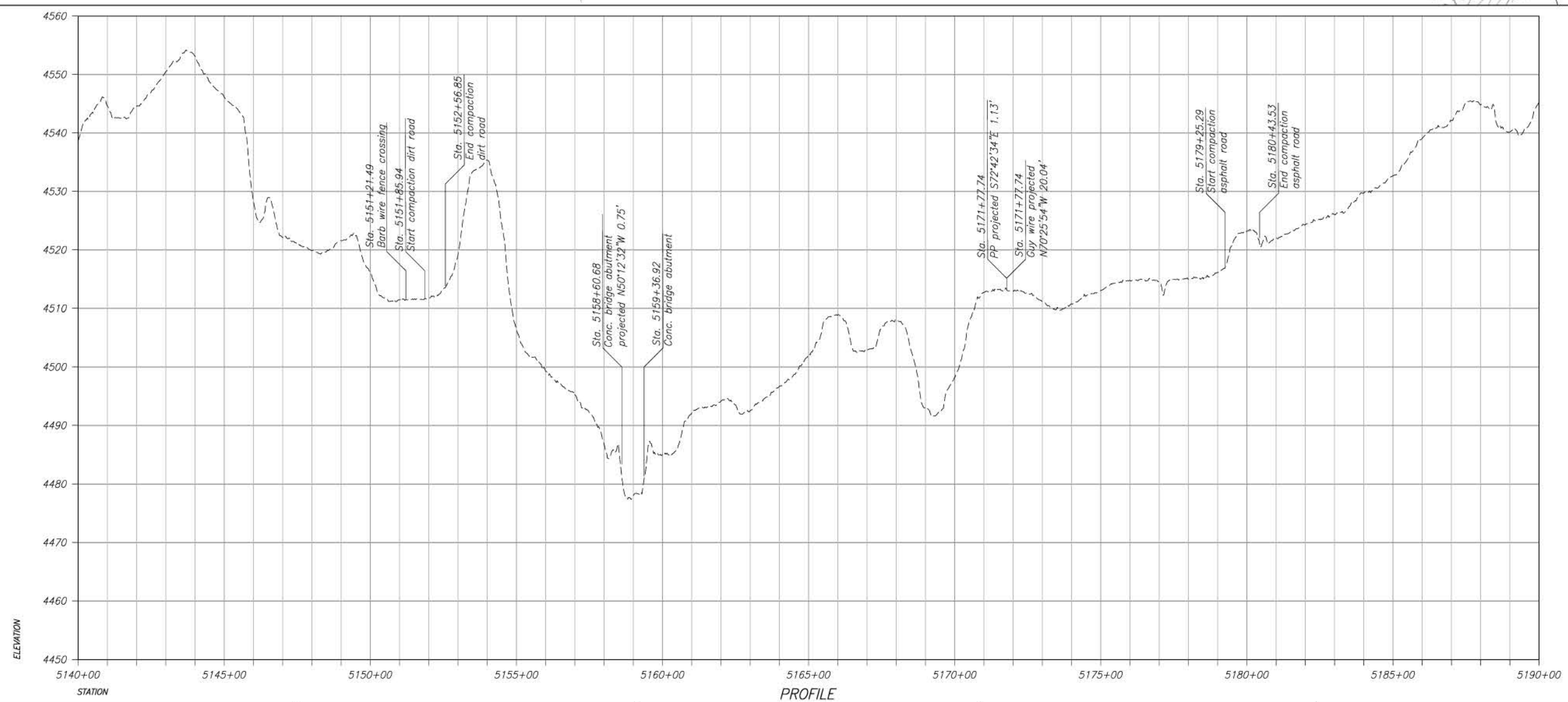
3766-331-T882

SHEET 45





PLAN  
SCALE OF FEET  
0 200 400 600



PROFILE

DATE AND TIME PLOTTED  
DECEMBER 2, 2016 08:48  
PLOTTED BY  
EBI@PHX

CAD SYSTEM  
AutoCAD Rev. 20.0x  
CAD FILENAME  
3766-331-T883-RD-46.DWG

ALWAYS THINK SAFETY

U.S. DEPARTMENT OF THE INTERIOR  
BUREAU OF RECLAMATION  
FEDERAL DOMESTIC ASSISTANCE PROGRAM  
RECLAMATION RURAL WATER SUPPLY  
PROGRAM 15.548  
NORTH CENTRAL ARIZONA WATER FEASIBILITY  
STUDY

DESIGNED  
DRAWN  
CHECKED  
TECH. APPR.  
APPROVED  
KIMBER APPROVAL  
PHOENIX, AZ

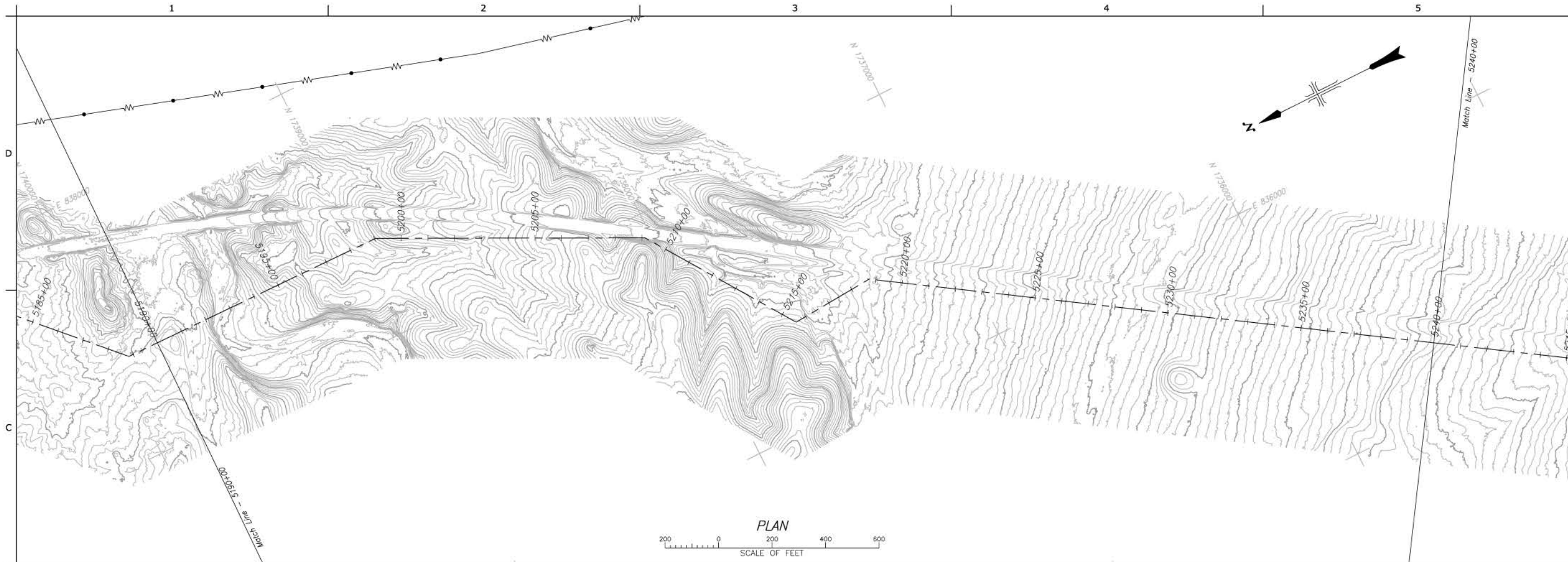
THE GAP TO GRAY  
MOUNTAIN

STA 5140+00 TO STA  
5190+00

3766-331-T883

SHEET 46



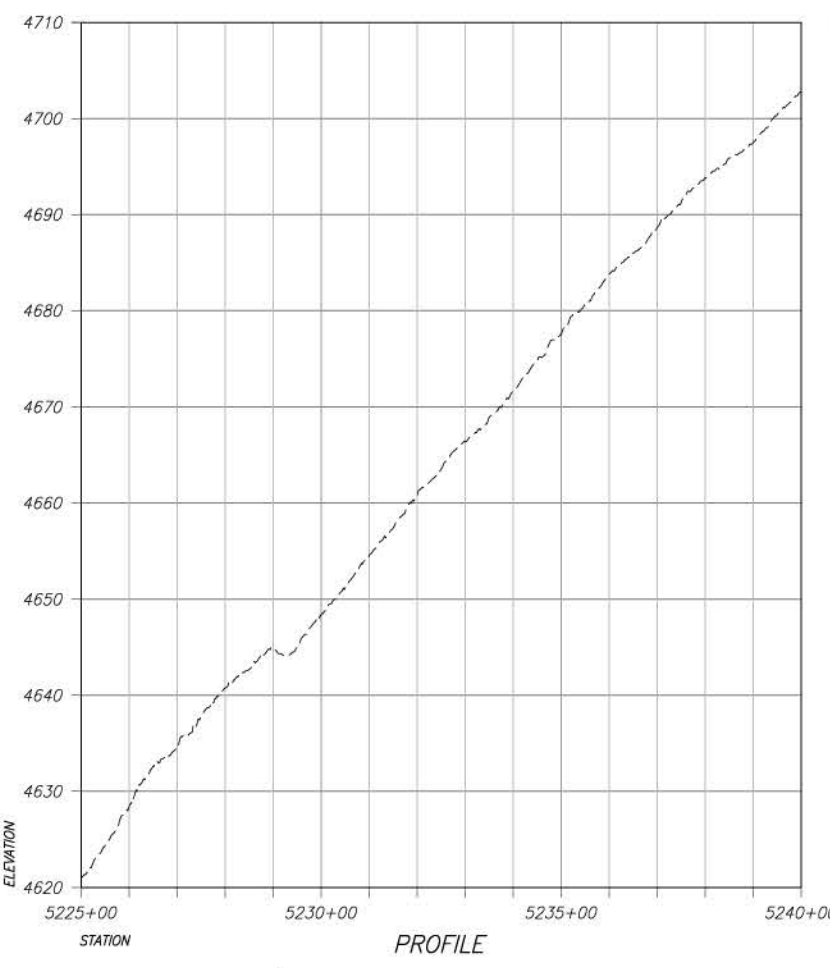
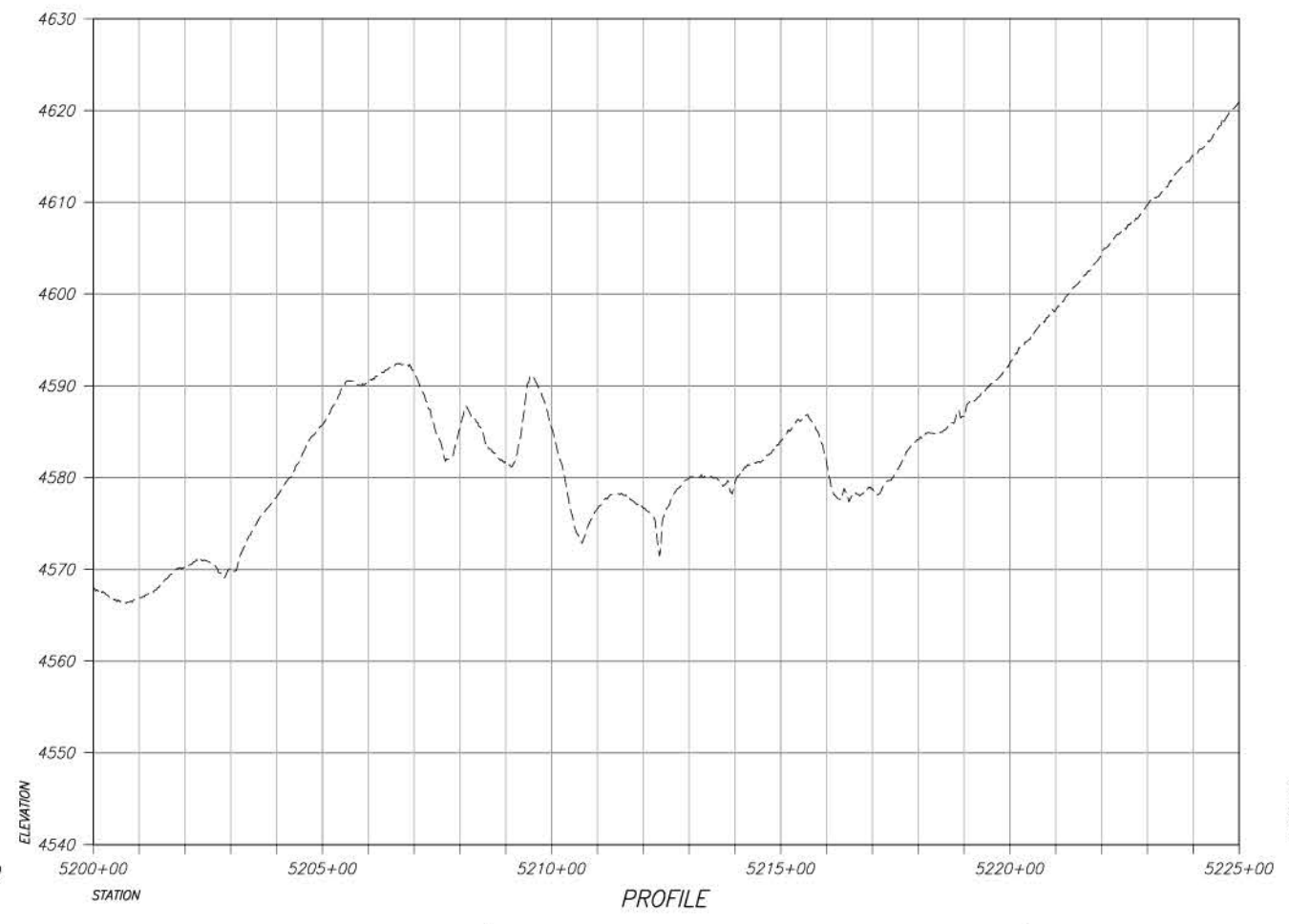
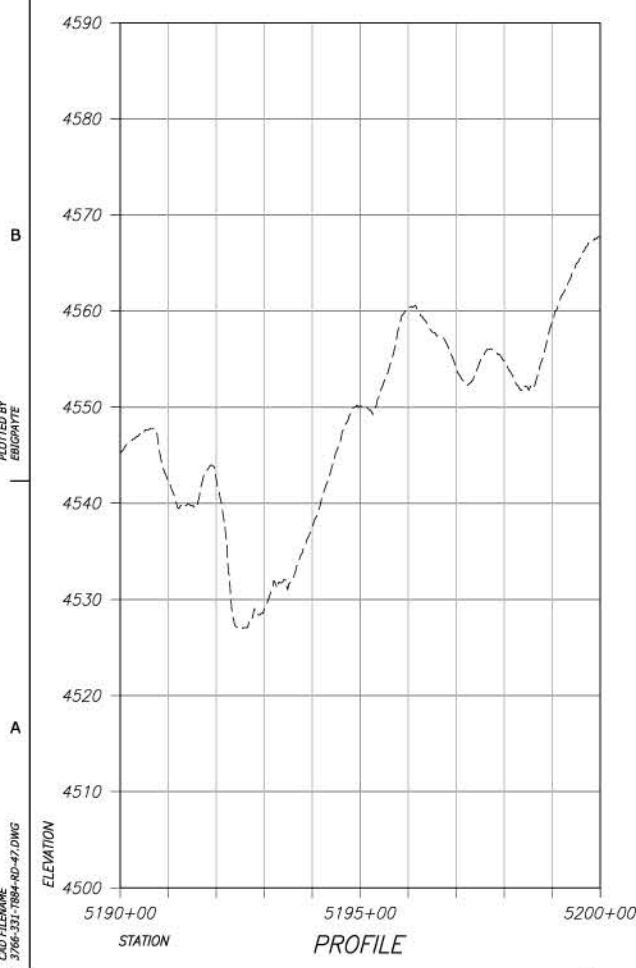


**RECLAMATION**  
Managing Water in the West

**ALWAYS THINK SAFETY**  
U.S. DEPARTMENT OF THE INTERIOR  
BUREAU OF RECLAMATION  
FEDERAL DOMESTIC ASSISTANCE PROGRAM  
**RECLAMATION RURAL WATER SUPPLY  
PROGRAM 15.548**  
NORTH CENTRAL ARIZONA WATER FEASIBILITY  
STUDY

DATE AND TIME PLOTTED:  
DECEMBER 2, 2016 08:59  
PLOTTED BY:  
EBI@PHX

CAD SYSTEM:  
AutoCAD Rev. 20.0x  
CAD FILENAME:  
3766-331-T884-RD-47.DWG



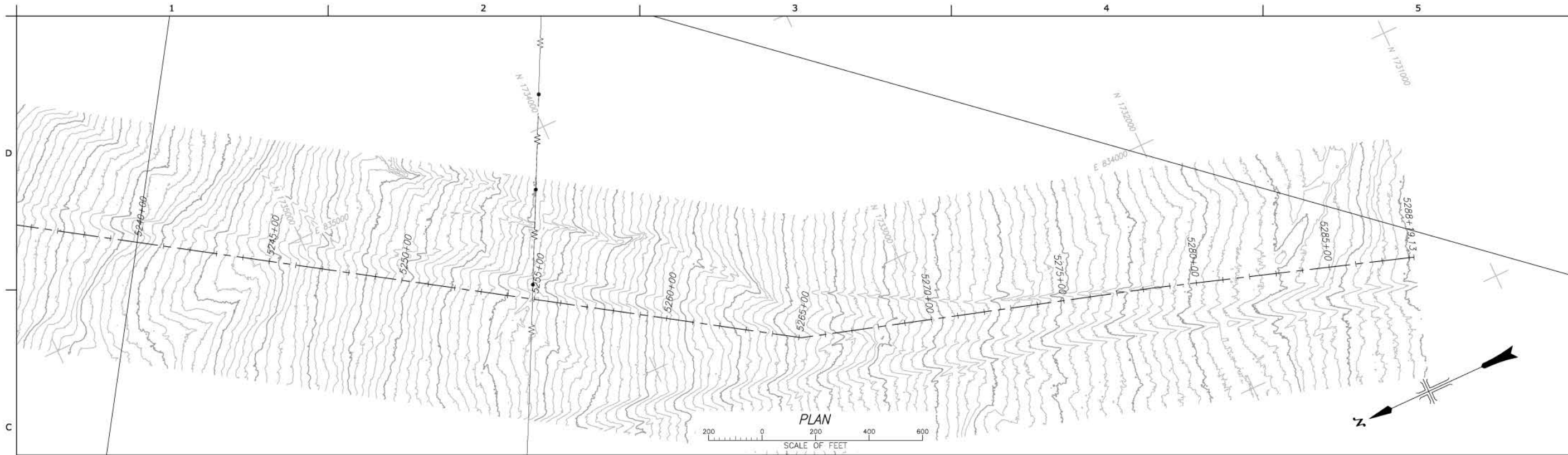
DESIGNED \_\_\_\_\_  
DRAWN \_\_\_\_\_  
CHECKED \_\_\_\_\_  
TECH. APPR. \_\_\_\_\_  
APPROVED \_\_\_\_\_  
ADMIN. APPROVAL \_\_\_\_\_  
PHOENIX, AZ

**THE GAP TO GRAY  
MOUNTAIN**

STA 5190+00 TO STA  
5240+00

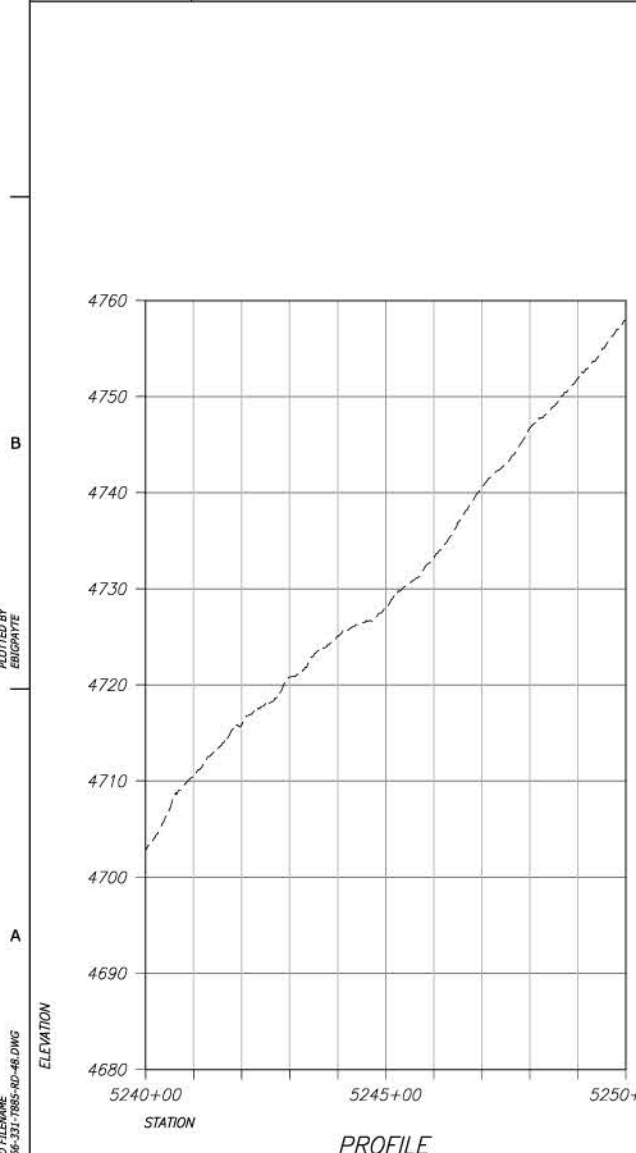
**3766-331-T884**  
SHEET 47



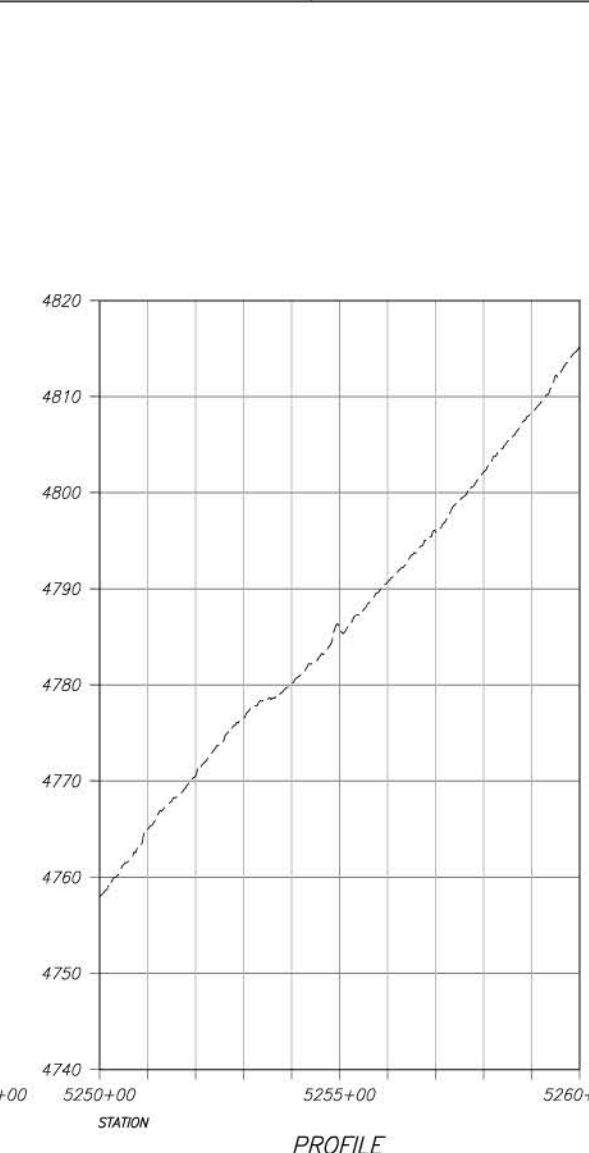


DATE AND TIME PLOTTED:  
DECEMBER 2, 2016 08:51  
PLOTTED BY:  
EBI@PHX

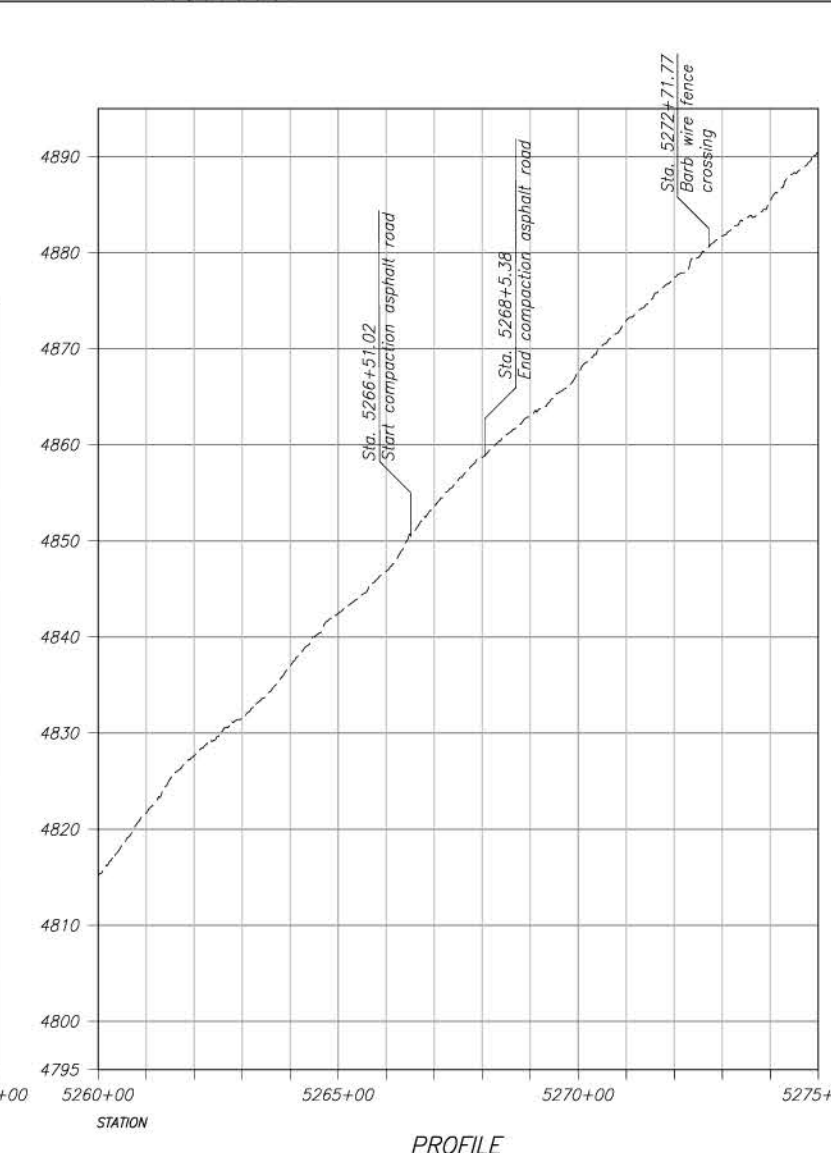
CAD SYSTEM:  
AutoCAD Rev. 20.0x  
CAD FILENAME:  
3766-331-T885-RD-46.DWG



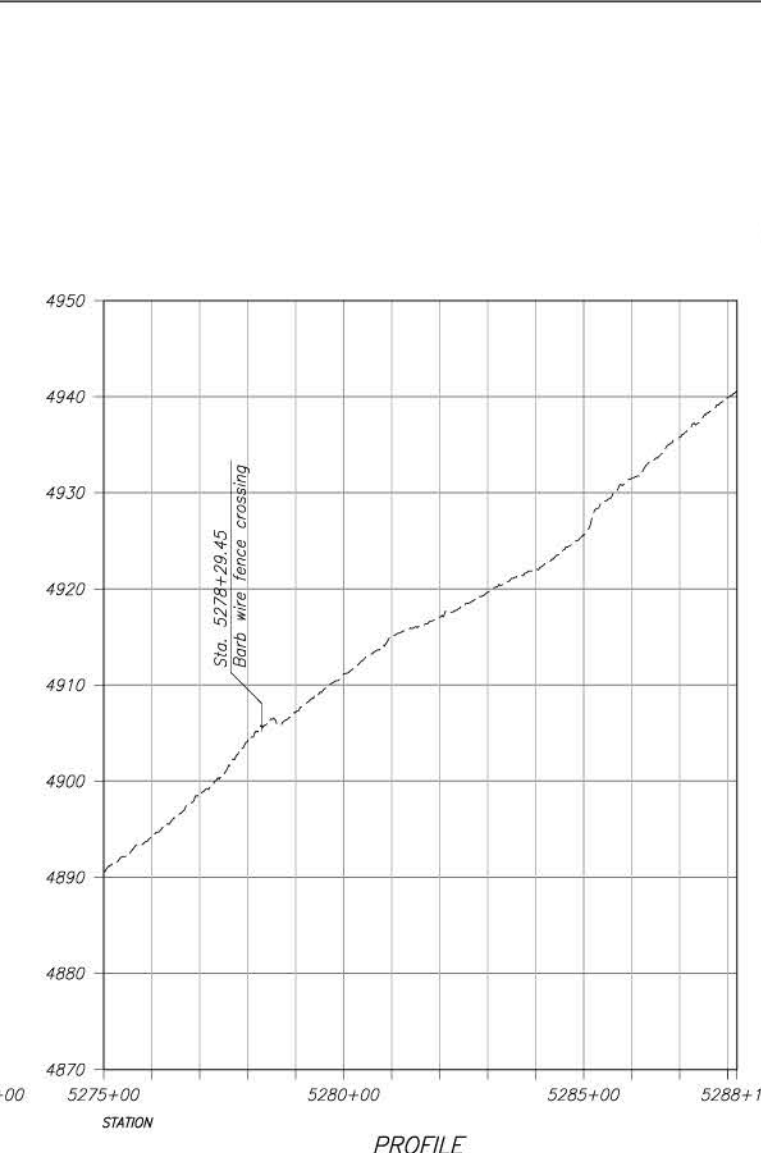
PROFILE



PROFILE



PROFILE



PROFILE

**ALWAYS THINK SAFETY**

U.S. DEPARTMENT OF THE INTERIOR  
BUREAU OF RECLAMATION  
FEDERAL DOMESTIC ASSISTANCE PROGRAM  
**RECLAMATION RURAL WATER SUPPLY  
PROGRAM 15.548**  
NORTH CENTRAL ARIZONA WATER FEASIBILITY  
STUDY

DESIGNED \_\_\_\_\_  
DRAWN \_\_\_\_\_  
CHECKED \_\_\_\_\_  
TECH. APPR. \_\_\_\_\_  
APPROVED \_\_\_\_\_  
KINER APPROVAL \_\_\_\_\_  
PHOENIX, AZ

**THE GAP TO GRAY  
MOUNTAIN**

**STA 5240+00 TO STA  
5288+19.13**

**3766-331-T885**

SHEET 48